

**Regional Targeted Brownfields Environmental Assessment
Santa Fe River
Santa Fe, New Mexico**

Prepared for:

**City of Santa Fe
200 Lincoln Avenue
Santa Fe, New Mexico 87504**

Prepared by:



**New Mexico Environment Department
Ground Water Quality Bureau
Brownfields Program
1190 St. Francis Drive
Santa Fe, New Mexico 87502**

July ##, 2010



EXECUTIVE SUMMARY

The New Mexico Environment Department (NMED) was requested by the City of Santa Fe (City) to perform a Targeted Brownfields Assessment (TBA) of a 13-block area to the north and south of the Santa Fe River in the heart of historical Santa Fe. The area is hereinafter referred to as the Site. The location of the Site is illustrated on Figure 1. NMED performed a modified Phase I Environmental Site Assessment (ESA) in general accordance with American Society for Testing and Materials (ASTM) Standard E 1527-05 (ASTM, 2005) for the purpose of ensuring that the water in the Santa Fe River remains clean, the ecosystem can thrive, and the area is safe for recreational activities.

The need to identify and assess potential unknown contaminants has been recently highlighted by the excavation for the Santa Fe County Judicial Complex (SFCJC) directly adjacent to this area. Gasoline (as much as two feet), was found floating on the groundwater at a depth of 25 feet (Intera, 2009). In addition, a quick review of the Sanborn insurance map from 1948 shows about 20 buried tanks from that time period and numerous other businesses that may have contributed contaminants of concern to the local groundwater.

NMED identified 15 parcels within the Site, seven parcels adjacent to the Site, and eight parcels in the nearby vicinity of the Site that are indicative of Recognized Environmental Conditions (RECs), that potentially could impact the groundwater.

NMED wishes to recognize the contribution by INTERA, Inc. (from whom NMED drew heavily) on their *Phase I Environmental Site Assessment*, Santa Fe County Judicial Complex, 327 Sandoval Street, Santa Fe, New Mexico. April 23, 2010. The SFCJC is located in the near vicinity of the Site.



TABLE OF CONTENTS

1.0	Introduction.....	1
1.1	Purpose	2
1.2	Detailed Scope of Service.....	2
1.3	Significant Assumptions.....	3
1.4	Limitations and Exceptions	3
1.5	Special Terms and Conditions	3
1.6	User-Reliance	4
1.7	Report Organization.....	4
2.0	Site Description	6
2.1	Site Location and Description	6
2.2	Site and Vicinity General Characteristics	6
2.3	Topography.....	7
2.3.1	Average Precipitation and Temperature	7
2.3.2	Geology and Hydrology	7
3.0	Records Review.....	9
3.1	Historical Use of the Site and Adjoining Properties.....	9
3.1.1	Historical Aerial Photographs.....	9
3.1.2	Historical Topographic Maps	10
3.1.3	Sanborn Maps	10
3.1.4	City Directories	11
3.2	Environmental Records Review	14
3.2.1	EDR VistaCheck® Report.....	15
3.2.2	EDR NEPAScreen® Report.....	19
3.2.3	EDR Offsite Receptor® Report	20
4.0	Risk Potential Methodology	22
4.1	Location Identification	22
5.0	Findings.....	27
5.1	Site Findings	27
5.1.1	Potentially High Risk Parcels:	27
5.1.2	Potentially Moderate Risk Parcels:	30
5.1.3	Potentially Low Risk Parcels:	30
5.2	Adjoining Property Findings	32
5.2.1	Potentially High Risk Parcels:	32
5.2.2	Potentially Moderate Risk Parcels:	33
5.2.3	Potentially Low Risk Parcels:	34
5.3	Vicinity Property Findings.....	35
5.3.1	Potentially High Risk Parcels:	35
6.0	Opinions	37
6.1	Opinions of Site Findings	37
6.2	Opinions of Adjoining Property Findings	38
6.3	Opinions of Vicinity Property Findings	39



RESTORE*REVITALIZE
NEW MEXICO BROWNFIELDS

6.4	Data Gaps.....	40
7.0	Conclusions and Recommendations	41
8.0	References	42
9.0	Disclaimer.....	44
10.0	Qualifications and signatures of environmental professionals	45



List of Figures

- Figure 1 - Site Location Map
- Figure 2 - Site Parcel Map
- Figure 3 - Environmental Risk Potential Map

List of Tables

- Table 1 - Site Related Tax Assessor Parcels
- Table 2 - Environmental Land Use Risk Potential
- Table 3 - Environment Risk Potential Analysis by Parcel Number

List of Map Sheets

- Map Sheet Summary: List of Sanborn Records
- Map Sheets 1 to 3: October 1883
- Map Sheets 4 to 6: June 1886
- Map Sheets 7 and 8: December 1890
- Map Sheets 9 and 10: April 1898
- Map Sheets 11 to 13: August 1902
- Map Sheets 14 to 16: April 1908
- Map Sheets 17 to 19: June 1913
- Map Sheets 20 to 22: June 1921
- Map Sheets 23 to 26: January 1930
- Map Sheets 27 to 30: August 1948
- Map Sheets 30 to 33: 1970

List of Appendices

- Appendix A - The EDR Radius Map™ Report with GeoCheck®
- Appendix B - Historical Aerial Photos
- Appendix C - Historical Topographic Maps
- Appendix D - EDR VistaCheck® Report, EDR NEPAScreen® Report, and EDR Offsite Receptor® Report
- Appendix E – ORPHAN Record Details
- Appendix F - Environment Risk Potential Analysis by UPC Number and SubUPC Number



ACRONYMS AND ABBREVIATIONS

AAI	all appropriate inquiry
AMSD	approximate minimum search distance
amsl	above mean sea level
AP	abatement plan
AST	aboveground storage tank
ASTM	American Society for Testing and Materials
Bgs	below ground surface
CERCLA Act	Comprehensive Environmental Response, Compensation, and Liability Act
CERCLIS Information System Sites	Comprehensive Environmental Response, Compensation, and Liability Information System Sites
CESQG	Conditionally exempt small quantity generators
COC	Certificate of Completion
EDAC	Earth Data Analysis Center
EDR	Environmental Data Resources
EPA	U.S. Environmental Protection Agency
ESA	Environmental Site Assessment
°F	degrees Fahrenheit
FCC	Federal Communications Commission
DOF	Digital Obstacle File
ft/day	feet per day
Kg	kilograms
LQG	Large quantity generators
LUST	leaking underground storage tank
NEPA	Environmental Policy Act
NFA	No Further Action
NMED	New Mexico Environmental Department
NMWQCC	State of New Mexico's Water Quality Control Commission
PCE	tetrachloroethene
RCRA	Resource Conservation and Recovery Act (RCRA)



RESTORE*REVITALIZE
NEW MEXICO BROWNFIELDS

RCRIS	Resource Conservation and Recovery Information System
SCS	State Cleanup Sites
SQG	Small quantity generators
TBA	Targeted Brownfields Assessment
UPC	Uniform Property Codes
USGS	U.S. Geological Survey
UST	underground storage tank
VCP	voluntary cleanup
VOC	volatile organic compound



1.0 INTRODUCTION

The New Mexico Environmental Department (NMED) was requested by the City of Santa Fe (City) on June 9, 2009 to conduct a Targeted Brownfields Assessment (TBA) for a 13-block area (Site) on both sides of the Santa Fe River in the heart of downtown Santa Fe. The NMED initially referred this request to the U.S. Environmental Protection Agency (EPA) on July 17, 2009. Subsequent discussions with the EPA regarding the scope of work for this regional assessment has lead to NMED staff performing a modified Phase I Environmental Site Assessment (ESA) for this site.

The need to identify and assess the unknown contaminants has been recently highlighted by the excavation for the Santa Fe County Judicial Complex (SFCJC) directly adjacent of this area that found as much as two feet of gasoline floating on the perched groundwater at a depth of 25 feet (Intera, 2009). The extent of the plume has not been assessed in the area for which we are requesting assistance. In addition, a cursory review of the Sanborn insurance map from 1948 shows approximately 20 buried tanks from that time period and numerous other businesses that may have contributed contaminants of concern to the local groundwater.

This area surrounding the Santa Fe River is of high interest to the City's residents, because of our recent focus to restore the Santa Fe River, redevelop the areas surrounding the river, and integrate the river into the downtown landscape. With over \$6 million dollars of construction, renovation and restoration funds, the City, together with Santa Fe County, are currently planning and constructing approximately eight miles of trail along the river, renovating over half a dozen unique river parks central to numerous neighborhoods throughout the city, and stabilizing the stream bed with bioengineering infrastructure and vegetation (City of Santa Fe, 2009). For the long term, the City's Long Range Water Supply Plan has identified up to 1,000 acre feet for the Santa Fe River, once access to an alternate source of supply via the Buckman Direct Water Diversion project is completed in 2011 (City of Santa Fe, 2009). The City wants to be sure that the water in the Santa Fe River remains clean, the ecosystem can thrive, and the area is safe for all kinds of recreational activities.

In addition to the recreational uses of the Santa Fe River area, the City's municipal water utility relies on groundwater for community water supply in drought years. One of the City's municipal supply wells is located less than 1/3 of a mile from the area of concern.



1.1 Purpose

The purpose of this modified ESA is to generally follow the assessment and All Appropriate Inquiry (AAI) requirements of American Society for Testing and Materials (ASTM) Standard E 1525-05, "Standard Practice for Environmental Sites Assessments: Phase I Environmental Site Assessment Process" (ASTM, 2005). Both the EPA final rule and the 2005 ASTM Standard E 1527-05 implement the Comprehensive Environmental Response, Compensation, and Liability Act (CERCLA) as amended by the Small Business Liability Relief and Brownfields Revitalization Act of 2002. Under the EPA final rule, which became final on November 1, 2006, satisfaction of the CERCLA AAI requirement for liability protection as an innocent landowner, a bona fide prospective purchaser, or a contiguous landowner is met by an assessment conducted in accordance with ASTM Standard E 1527-05. A modified approach was used due to assessing the regional area versus a specific parcel.

The significant deviations from this standard include:

- Interviews were not performed
- Detailed site inspections were not performed
- Environmental database information was generated at the beginning of this assessment and was not regenerated at the completion of the assessment. This information would be considered out of date by ASTM standards but NMED believes is valid for a regional assessment

1.2 Detailed Scope of Service

The NMED proposed that staff perform the following assessment tasks for the site area:

Historical Review consisting of:

- Sanborn Fire Insurance Maps
- Historical Topographic Maps
- Aerial Photo Decade Package
- City Directories

Environmental Review consisting of:

- EDR VistaCheck Report
- EDR Offsite Receptor Report
- EDR NEPA Screen Report

Report Submittal



1.3 Significant Assumptions

The significant assumptions underlying the preparation of the modified Phase I ESA are specified in the principles set forth in Section 4.5 of ASTM Standard E 1527-05 (ASTM, 2005, pp. 9-10). Briefly summarized, the NMED significant assumptions pertaining to this Phase I ESA are as follows:

- Environmental database information (and facility locations) generated by Environmental Data Resources, Inc. (EDR) is accurate and complete;
- File review information provided by SFC and the State of New Mexico used by NMED in the preparation of this modified Phase I ESA report is accurate and complete; and,
- Other information (historical aerial photographs, city directories, etc.) provided by various sources is accurate and complete.

1.4 Limitations and Exceptions

Although the quality and clarity of resolution varied among the Earth Data Analysis Center (EDAC) aerial photographs used for this assessment, NMED was able to obtain information about historical uses of the Site from each aerial photograph reviewed. The U.S. Geological Survey (USGS) 7.5-minute quadrangle topographic maps were of less value than the historical aerial photographs in identifying historical uses of the Site.

The findings, opinions, and conclusions contained in this report are limited to those that could be identified during a Phase I ESA performed in general accordance with ASTM Standard E 1527-05. Environmental conditions may exist that could not practically and reasonably be identified. Additional tasks may be necessary to document conditions that may have changed materially since this modified Phase I ESA was conducted.

1.5 Special Terms and Conditions

For the purposes of this modified Phase I ESA report, the definition of the term “recognized environmental condition” is as outlined in Section 3.2.74 of ASTM Standard E 1527-05:

“...the presence or likely presence of any hazardous substances or petroleum products on a property under conditions that indicate an existing release, a past release, or a material threat of a release of any hazardous substances or petroleum products into structures on the property or into the ground, groundwater, or surface water of the property. The term includes hazardous substances or petroleum products even under conditions in compliance with laws. The term is not intended to include *de minimis* conditions that generally do not present a threat to human health or the environment and that generally would not be the subject of an enforcement action if brought to the



attention of appropriate regulatory agencies. Conditions determined to be *de minimis* are not considered recognized environmental conditions” (ASTM, 2005, p. 7).

1.6 User-Reliance

This report is intended for use solely by the City for the purpose described in Section 1.1. The modified Phase I ESA is not valid for acquisition of any of the properties within the Site. Any property transactions of commercial real estate would require a Phase I ESA per ASTM requirements.

1.7 Report Organization

The report is organized in general accordance with the format provided in ASTM Standards E 1527-05. A list of report components and a general description of each follows:

- Section 1: Describes and documents the modified Phase I ESA scope of services, significant assumptions, limitations and exceptions, user reliance, and special terms and conditions.
- Section 2: Describes the physical characteristics of the Site and vicinity (e.g., legal description, location, topography, geology, hydrology, soils, and current land use).
- Section 3: Provides a list of the records that were reviewed and a summary of the information contained in each record.
- Section 4: Describes the methodology used in the Site reconnaissance and provides a brief description of the observations.
- Section 5: Describes the methodology used to define the Risk Potential for each property.
- Section 6: Presents the findings of the Phase I ESA.
- Section 7: Presents NMED’s opinions concerning the presence of RECs.
- Section 8: Provides the Phase I ESA conclusions and recommendations.
- Section 9: Lists report references.
- Section 10: Provides NMED’s disclaimer statement.
- Section 11: Provides qualifications and signatures of the environmental professionals responsible for the management of the project and development of this report.

Figure 1 shows the location of the Site on a USGS 7.5-minute quadrangle topographic map (Intera, 2010). Figure 2 provides a Site Parcel Map that illustrates the location of the Site and the current parcels associated with the Site. Figure 3 is a Site Detailed Map with the Environmental Risk Potential identified by parcel number. Table 1 identifies the current Santa Fe County Tax Assessor’s Uniform Property Codes associated with the site area. Table 2 identifies the Environmental Land Use Risk



RESTORE*REVITALIZE
NEW MEXICO BROWNFIELDS

Potentials. Map Sheets 1 through 33 are Sanborn Fire Insurance Maps which have individual parcels outlined in red where NMED believes there may be the potential for environmental contamination. A Map Sheet Summary of the businesses and business types that are detailed on the Map Sheets precedes the individual Map Sheets. Parcels outlined in green are significant and were investigated but the risk assessment rated these parcels as either low or moderate in risk potential. Appendices, which contain Phase I ESA supportive documentation, are attached.



2.0 SITE DESCRIPTION

As required by ASTM Standard E 1527-05, NMED gathered information concerning the location, characteristics, current land uses, and physical improvements of the Site, adjoining properties, and vicinity. Sources for this information were USGS 7.5-minute historical topographic maps, geologic and hydrologic publications, and aerial photographs.

2.1 *Site Location and Description*

The site is bounded on the north by West San Francisco Street and East San Francisco Street; to the east by Don Gaspar Avenue; to the west by North Guadalupe Street and South Guadalupe Street; and to the south by Aztec Street to the west, the northern boundary of the Santa Fe County Judicial Complex in the middle, and through the New Mexico Roundhouse complex on the east.

Table 1 identifies the current Santa Fe County Tax Assessor's Uniform Property Codes (UPC) associated with the site area along with the location of the property as either within the site area "Site", adjacent to the site "Adjacent", or near the site "Vicinity", and the property address. Some UPC codes did not return current address data from the computer search and are identified by street location, lot number if available, or associated business. Normal environmental site assessments only look at adjacent properties; however, some of the properties in the vicinity of the site may have impact within the site area.

There are 57 properties within the site area, 45 properties adjacent to the site area, and 10 properties that are near the site area that were included because of their environmental significance.

2.2 *Site and Vicinity General Characteristics*

This section of the report describes general physical characteristics of the Site and its vicinity. ASTM Standard E 1527-05 specifies that only one standard physical setting source must be checked during the modified Phase I ESA for information pertinent to contaminant fate and transport. The primary physical setting source used for this modified Phase I ESA was the most recent 1993 USGS "Santa Fe, New Mexico" 7.5-minute topographic map for the Site (Figure 1). In addition to this required physical setting source, a Phase I ESA for the Santa Fe County Judicial Complex and dated April 23, 2010, prepared by Intera, Inc was used to obtain the Site and vicinity general characteristics discussed in the following subsections (Intera, 2010).



The Site is located in a historical, commercial use portion of the City of Santa Fe. Commercial buildings dominate the Site area to the north, south, and west; while government offices and residences dominate the area to the east (Figure 2).

2.3 Topography

As shown on Figure 1 – Site Location Map (Intera, 2010) the site is located on either side of the Santa Fe River for approximately 2 blocks north and 2 blocks south of the northwest trending river (Figure 2 – Site Parcel Map). The elevations range from about 6,960 feet above mean sea level (amsl) to the west to 6,980 feet amsl to the east.

2.3.1 Average Precipitation and Temperature

The annual precipitation in Santa Fe is approximately 9.8 inches. Annual snowfall in Santa Fe averages 18.3 inches. The majority of the rainfall occurs in July and August, while the majority of the snowfall occurs in November, December, January, and February. The average temperature for the summer months is approximately 70 degrees Fahrenheit (°F), the average temperature for the winter months is approximately 33 °F, and the average annual temperature is 51 °F (Weatherbase, 2010).

2.3.2 Geology and Hydrology

Geologic mapping performed by Read et al. (2003) indicates that Quaternary Alluvium exists at the surface of the Site. The Quaternary Alluvium is middle to late Pleistocene in age and consists of brownish, poorly sorted, weakly cemented, sandy gravel. The gravel is predominantly cobble-size and has a granitic composition. The thickness of the unit varies from 5 to 40 feet (Read, et al., 2003; Lazarus and Drakos, 1995).

The Quaternary Alluvium unconformably overlies the Nambe Member of the Tesuque Formation of the Santa Fe Group. The Nambe Member is late Oligocene (?) to early Miocene in age. The Tesuque Formation consists of red to pink, weakly cemented, arkosic conglomerates, sandstones, and minor mudstones; these are differentiated from the Quaternary Alluvium by grain size and color. The thickness of the Nambe Member is variable but it exceeds 400 meters (1,200 feet) in the Santa Fe area (Intera, 2006; Read, et al., 2003). Tesuque strata dip from 10° to 25° to the west (Intera, 2006; Lazarus and Drakos, 1995).

The Tesuque Formation is the principal aquifer for the City of Santa Fe; most groundwater from this formation is produced from depths greater than 200 feet (Intera, 2006; Lazarus and Drakos, 1995); however, shallow groundwater (i.e., less than 40 feet) is also present within the city.



The shallow groundwater exists at and slightly below the contact between the Quaternary Alluvium and the Tesuque Formation. Groundwater flow within the shallow unit is generally parallel to or towards the Santa Fe River. A hydraulic conductivity value of 0.2 to 0.4 feet/day was calculated from tests performed on wells completed within the shallow water bearing unit and located approximately 1 mile from the Site (Lazarus and Drakos, 1995). Depth to groundwater at the SFCJC is approximately 30 feet below ground surface (bgs) (an approximate elevation of 6,952 feet amsl) and the estimated predominant groundwater flow direction is toward the northwest. Near the center of the SFCJC groundwater flow appears to have a westerly component (Intera, 2009). Hydraulic conductivity values of 0.3 to 20 feet per day (ft/day) were calculated during hydraulic slug testing at the SFCJC (Intera, 2010).

As part of the SFCJC Phase I ESA performed by Intera (2010), EDR was subcontracted to obtain additional physical setting information and well locations within a 1-mile radius of the Site and surrounding area (which includes the Site area). EDR calls this analysis GeoCheck® and a copy of their report with a map showing well locations is included in Appendix A. Wells were identified by querying the following databases:

- Public Water Systems (Source: EPA/Office of Drinking Water)
- Public Water Systems Violation and Enforcement Data (Source: EPA/Office of Drinking Water)
- USGS Water Wells – USGS National Water Inventory System
- Oil and Gas Well Locations (Source: New Mexico Institute of Mining and Technology)
- Water Well Database (Source: New Mexico Office of the State Engineer [OSE])

EDR identified 176 wells within a 1-mile radius of the SFCJC site. These wells are listed in the EDR database report (EDR, 2009a) included in Appendix A.



3.0 RECORDS REVIEW

3.1 *Historical Use of the Site and Adjoining Properties*

NMED reviewed historical aerial photographs, Sanborn® Fire Insurance Maps, and historical topographic maps for the purpose of identifying past land uses that may indicate that hazardous materials or petroleum products were used at the Site and/or adjoining properties. Historical aerial photographs, historical topographic maps and Sanborn® Fire Insurance Maps were obtained from EDR of Milford, Connecticut. NMED also reviewed historical city directories at the New Mexico State Library. A summary of the historical records reviewed is provided in the following subsections.

3.1.1 Historical Aerial Photographs

EDR was contracted to perform an Aerial Photo Decade search (EDR, 2009c). NMED reviewed historical aerial photographs provided by EDR dated 1951, 1960, 1976, 1982, 1987, and 1996 in order to develop a history of development and land use associated with the Site and adjoining properties. Summaries of each historical aerial photograph are included below, and the photographs are included in Appendix B.

1951 – map scale 1":750':

The resolution of the historical aerial photograph is clear. The site area and vicinity appears to be well developed. The State House (currently the Bataan Memorial Building) is located east of the Site beyond Galisteo Street and appears constructed as it exists currently. The Santa Fe River is located in the middle of the Site running east-west.

1960– map scale 1": 500'

The resolution of the historical aerial photograph is clear though overdeveloped. The site area and vicinity appears to be well developed. The State House (currently the Bataan Memorial Building) is located south of the Site beyond Galisteo Street and appears constructed as it exists currently. There has been redevelopment in the northeast portion of the site with several building demolished and replaced with a parking lot.

1976 – map scale 1": 1000'

The resolution of the historical aerial photograph is clear. The site area and vicinity appears to be well developed. The New Mexico Roundhouse has been constructed and Guadalupe Street and Sandoval Street relocated.

1982 – map scale 1": 1000'

The resolution of the historical aerial photograph is very poor. The site area and vicinity appears to be well developed. The State House (currently the Bataan Memorial Building) is located east of the Site beyond Galisteo Street and appears constructed as



it exists currently. The Santa Fe River is located in the middle of the Site running east-west. The New Mexico Roundhouse, Guadalupe and Sandoval Streets appear the same as in the 1976 aerial photograph.

1987 – map scale 1": 1000'

The resolution of the historical aerial photograph is poor and appears very similar to the 1982 aerial photograph.

1996 – map scale 1":750'

The resolution of the historical aerial photograph is clear. The site area and vicinity are well developed with the existence of the Santa Fe River parks inferred by the trees located along the river.

3.1.2 Historical Topographic Maps

EDR was contracted to perform a search of historical topographic maps. EDR provided historical topographic maps dated 1952, 1961, 1977, 1993, and 2002 (EDR, 2009b). Summaries of the development in each historical topographic map are included below and copies of the maps are included in Appendix C.

- 1952: Site, adjoining properties, and surrounding areas are developed.
- 1953: Site, adjoining properties, and surrounding areas are developed.
- 1961: Site, adjoining properties, and surrounding areas are developed.
- 1977: Site, adjoining properties, and surrounding areas are developed.
- 1993: Site, adjoining properties, and surrounding areas are developed.
- 2002: Site, adjoining properties, and surrounding areas are developed.

3.1.3 Sanborn Maps

Sanborn® Fire Insurance maps were inspected online from the New Mexico State Library for the years 1883, 1886, 1898, 1902, 1908, 1913, 1921, 1930, and 1948. EDR provided area maps for the years 1970 (EDR, 2009a).

For the Santa Fe River Assessment area there was Sanborn Map coverage from 1883 through 1970. Four map sheets covered the site area and three of these four maps contained sites that were environmentally significant. Quadrant A is the northwest quadrant, Quadrant B is the northeast quadrant, and Quadrant C is the southwest quadrant. Quadrant D is the southeast quadrant and did not contain any sites of environmental significance and is not included in this report. The site area is outlined on each map and the associated quadrant is indicated on each map sheet.

Sanborn Maps from 1883 through 1948 were viewed and downloaded in .pdf format from the New Mexico State Library. Sanborn Maps from 1970 were purchased from EDR, Inc. in .pdf format. Each individual map sheet was examined and environmentally significant sites were outlined in red on each of the individual .pdf map sheets (Map



Sheets 1 through 33) using Adobe Acrobat 8 Professional. All of the sites were entered into a Microsoft Access database (database) and identified by the street address from each map sheet. A Map Sheet Summary which provides a list of all of the businesses and business types that may have typically used different environmental contaminants precedes the individual Map Sheets. Comments regarding potential specific contaminants that were found on the Sanborn Maps are included in the summary.

The year, month, and sheet numbers of each of the Sanborn maps (Maps 1 through 33) that have properties with potential environmental impact include:

Year	Month	Sheet #	Map Sheet #
1883	October	1, 2, 3	1, 2, 3
1886	June	1, 2, 3	4, 5, 6
1890	December	4 and 5	7, 8
1898	April	4 and 5	9, 10
1902	August	5, 8, 9	11, 12, 13
1908	April	5, 8, 9	14, 15, 16
1913	June	5, 6, 9	17, 18, 19
1921	June	5, 6, 9	20, 21, 22
1930	January	2, 3, 11, 13	23, 24, 25, 26
1948	August	2, 3, 11, 13	27, 28, 29, 30
1970	n/a	2, 3, 13	31, 32, 33

A current Santa Fe County Tax Assessors Parcel Map (Figure 2) was used to identify parcels within the Site area, adjacent to the site and in the vicinity of the site. On each Sanborn map sheet, the UPC was placed near each of the Sanborn properties and added to the database. The first Sanborn property for that parcel was identified with the letter "a" (subUPC). If there was more than one Sanborn property per parcel, then each subsequent Sanborn property was sequentially identified with the next lower case alpha character within that parcel.

3.1.4 City Directories

NMED reviewed City of Santa Fe Historical City Directories located at the New Mexico State Library to determine current and historical uses of the Site and adjoining properties. City Street Directories list businesses by address and therefore provide a method for researching the historical uses of a property. In addition, City Business Directories list businesses by business category and provide a means of identifying the type of business if it cannot be determined by Business Name. The years and city directories that were researched include:



Year	Type Directory
1915	NM Business Directory
1919	NM Business Directory
1921	NM Business Directory
1923	NM Business Directory
1926	NM Business Directory
1928	NM Business Directory
1929	NM Business Directory
1930	NM Business Directory
1931	NM Business Directory
1936	NM Business Directory
1938	NM Business Directory
1940-41	NM Business Directory
1942-43	NM Business Directory
1928-29	Hudspeth Street Directory
1930-31	Hudspeth Street Directory
1932-33	Hudspeth Street Directory
1934-35	Hudspeth Street Directory
1940	Hudspeth Street Directory
1944	Hudspeth Street Directory
1947	Hudspeth Street Directory
1949	Hudspeth Street Directory
1955	Hudspeth Street Directory
1960	Hudspeth Street Directory
1964	Hudspeth Street Directory
1969	Hudspeth Street Directory
1975	Polk Street Directory
1980	Polk Street Directory
1985	Polk Classified Business Pages
1991	Polk Classified Business Pages
1995	Polk Classified Business Pages
2000	Polk Classified Business Pages
2005	Polk Classified Business Pages
1930-31	Hudspeth Classified Pages
1940	Hudspeth Classified Pages
1960	Hudspeth Classified Pages
1980	Hudspeth Classified Pages

Copies of the Historical City Directories reviewed by NMED are available in the project file but were not published for this report. Details regarding the type of entry from each City Directory are described below:



3.1.4.1 New Mexico Business Directory

New Mexico Business Directories contain information on business with the cities of New Mexico that commonly, but not always contains the business name, type of business, and address or partial address. Example entries found in the 1915 New Mexico Business Directory under Santa Fe) are:

Akers-Wagner Furniture Co, furniture, undertakers, 308 San Francisco
Alexander O W, automobiles, 123 Galisteo
Asplund T C, photographer, west side Plaza
Beacham-Mignardot Hardware Co, 311 Shelby
Carlson C O, brick and stone contractor

3.1.4.2 Hudspeth Street Directory

Hudspeth Street Directories contain a description of the streets in alphabetical order, together with the numbers numerically arranged and the names of the respective property holder. Example entries found in the 1928-29 Hudspeth Directory Co's Street Directory for Santa Fe are:

Agua Fria – Begins 300 W Water extends southwest beyond city limits
212 Capital City Blksmith Shop
Meyer Motor Co
212 ½ Sloan Sign & Add Service
214 Star Blacksmith Shop
Rio Santa Fe intersects

3.1.4.3 Hudspeth Classified Directory

Hudspeth Classified Directories contain a description of the business classification, business name and street address, along with additional paid information. Example entries found in the 1930-31 Hudspeth Classified Directory for Santa Fe are:

Automobile Filling Stations
Andrews Garage, 215 W Water
Auto Electric Co, W Water sw cor Agua Fria
Callahan Service Station 316 College
Camp Fort Marcy, 755 Cerrillos Rd
Cassell Motor Co, Palace av nw cor Plaza



3.1.4.4 Polk City Street Directory

Polk City Street Directories contain a description of the streets in alphabetical order, zip code number, together with the numbers numerically arranged and the names of the respective property holder and phone number. Example entries found in the 1975 Polk City Street Directory for Santa Fe are:

*Montezuma Av – From 442 Galisteo West to Guadalupe
Zip Code 87501
Concourse Sixty-Six 988-1781
Santa Fe Imported Cars Inc 983-3344
218 Mor-Value Stamp Gift Center 983-7202*

3.1.4.5 Polk Classified Business Directory

Polk Classified Business Directories contain a description of the business classification, complete name and street address, along with additional paid information. Example entries found in the 1985 Polk Classified Business Directory for Santa Fe are:

*Pest Control
National Pest Control Co 405 La Joya Rd
New Mexico Pest Control 115 Taos St
Orkin Exterminating Co, 3220 Candelario Rd NE, Albuquerque (87107)
Roy's Pest Control, 844 Old Santa Fe Trail (87501) Tel 982-1888*

3.2 Environmental Records Review

EDR OnDemand® was utilized during a trial period to provide a list of facilities regulated by environmental agencies within a specified radius of the Site. EDR OnDemand® searches more than 23 million records in 1,000 different databases. EDR OnDemand databases include all AAI-Compliant databases, such as Superfund, CERCLIS, RCRA Corrective Action, Violations, Leaking Tanks, Spills, Permits, etc. In addition to AAI-Compliant databases, EDR OnDemand® also searches environmental audit type databases including, but not limited to, Financial Assurance records; Air (Permits & Violations); Waste Water (Permits and Violations); and OSHA. One address, 208 Galisteo was used to represent the site area.

EDR OnDemand generated three downloadable EDR reports which are included in Appendix D:

- EDR VistaCheck® Report which gives target specific details on environmental issues, violations, enforcements, and permits for both Federal and State Agencies.
- EDR NEPAScreen® Report which provides information which may help determine whether a site has the potential to cause environmental impact as defined by the National Environmental Policy Act (NEPA).



- EDR Offsite Receptor® Report which provides information which may be used to comply with the Clean Air Act Risk Management Program 112-R, which requires an estimate of residential populations within the radius of the endpoint for worst-case and alternative release scenarios (i.e., the center of the circle is the point of release and the radius is the distance to the endpoint). Additionally, it meets the requirement of reporting whether or not certain types of public receptors such as hospitals, day care centers, nursing and schools are within the circles.

3.2.1 EDR VistaCheck® Report

EDR VistaCheck® Report searched 63 separate federal, state, tribal, and EDR proprietary databases using the appropriate approximate minimum search distance (AMSD) radius for each database as specified by ASTM E 1527-05. NMED descriptions of the record sources searched and summaries of the results obtained are provided in the following subsections.

3.2.1.1 Mapped Locations

Based on the results of the environmental record searches, EDR mapped locations potentially related to RECs connected with the Site and vicinity. The EDR report which includes maps of these locations is included in Appendix D.

3.2.1.2 Federal CERCLIS Sites

The Comprehensive Environmental Response, Compensation, and Liability Information System Sites (CERCLIS) database is a list of potentially hazardous waste sites which have been reported to the EPA. A review of the CERCLIS list has revealed that there is one CERCLIS facility within approximately ½ mile of the Site which falls within the CERCLIS AMSD (EDR, 2009).

- The Chlorinated Solvent Plume identified at 631 Cerrillos Road is located approximately 1/4-1/2 mile southwest of the Site (EDR, 2009). EDR did not provide any other information regarding this facility.

3.2.1.3 RCRA Generators List

The Resource Conservation and Recovery Act (RCRA) Info database replaces the data recording and reporting abilities of the Resource Conservation and Recovery Information System (RCRIS) and includes selective information on RCRA sites which generate, transport, store, treat, and/or dispose of hazardous waste as defined by RCRA. Large quantity generators (LQGs) generate over 1,000 kilograms (kg) of hazardous waste, or over 1 kg of acutely hazardous waste per month. Small quantity generators (SQGs) generate between 100 kg and 1,000 kg of hazardous waste per



month. Conditionally exempt small quantity generators (CESQGs) generate less than 100 kg of hazardous waste, or less than 1 kg of acutely hazardous waste per month. Nongenerators do not generate hazardous waste. Transporters are individuals or entities that transport hazardous waste from the generator off site to a facility that can recycle, treat, store, or dispose of the waste.

A review of the RCRA-LQG list provided by EDR revealed no RCRA-LQG sites within the searched distance of approximately 0.25 miles of the Site.

A review of the RCRA-SQG list of the EDR database has revealed that there is one RCRA-SQG site within the searched distance of approximately 0.25 miles of the Site. The AMSD for RCRA-SQG sites is the target property and adjoining properties. The RCRA-SQG site identified is within the AMSD and is discussed below.

- According to the EDR Report, Master Cleaners, located on an adjoining property to the west of the Site across Sandoval Street, is listed as a SQG. No violations were reported for this facility (EDR, 2009).

A review of the RCRA-CESQG list of the EDR database has revealed that there is one RCRA-CESQG sites within the searched distance of approximately 0.25 miles of the Site. . The RCRA-CESQG site identified is within the AMSD and is discussed below.

- According to the EDR Report, Roller Inc., located on an adjoining property to the west of the Site across Sandoval Street, is listed as a CESQG. No violations were reported for this facility (EDR, 2009).

3.2.1.4 State Cleanup Sites

State Cleanup Sites (SCS) fall under the State of New Mexico's Water Quality Control Commission (NMWQCC) regulations. The EDR database includes those SCS facilities within 1 mile of the Site. A review of the SCS list has revealed that there are three SCS facilities within approximately one mile of the Site (EDR, 2009). The AMSD for SCS sites is ½ mile. Three sites were found to be within the ASMD.

- The PKG Building is located south of Montezuma Avenue adjacent to the Site. EDR reported that low levels of dichlorodifluoromethane were detected in indoor air and soil vapor (EDR, 2009).
- Garcia Honda is located approximately ¼ mile south-southwest of the Site. A release from a used oil underground storage tank (UST) was discovered in December 1989. Soil excavation was completed as the remedial action. The site was closed on July 26, 1990 (EDR, 2009).



- Santa Fe Railyard/Conoco Phillips/La Unica is located approximately ½ mile southwest of the Site. The facility's groundwater is contaminated with PCE. The current regulatory status is Stage 1 Abatement Plan (AP). The current assessment or abatement option is monitoring until an AP is submitted from La Unica owners (EDR, 2009).

The SCS search also returned one site which received regulatory closure. Master Cleaners is located west of Sandoval Street adjoining the Site. Investigation results showed tetrachloroethene (PCE) in a soil sample taken at a depth from one to five ft bgs. Three soil borings were advanced to 50 and 100 ft bgs and no VOCs were detected in soil and groundwater was not encountered. A soil vapor sample was collected at 25 ft bgs that contained an unidentified VOC. The site was closed in January 18, 2006 (EDR, 2009).

3.2.1.5 LUST Sites

The leaking underground storage tank (LUST) incident report database contains an inventory of reported LUST incidents in New Mexico. The data are derived from the NMED PSTB list of past and current LUST sites, sorted by location. A review of the PSTB LUST database has revealed that there are eight LUST sites within ½ mile of the Site (EDR, 2009).

- The former Capitol 66 (Champion Oil) is located at 204 Montezuma Avenue and adjoins the Site. A release at this facility was reported in September 1990. As of November 1998, cleanup has been completed (EDR, 2009), however, this site continues to have measurable free-product in an on-site well (NMED, 2010).
- 210 & 218 Montezuma Avenue is located at 210 Montezuma Avenue and adjoins the Site. A release was reported in March 1999 and cleanup is currently occurring (EDR, 2009).
- The former Garfield facility is located at 418 Sandoval Street and is southwest of the Site. A release was reported in April 1992. A status of No Further Action (NFA) was granted in June 2001 (EDR, 2009).
- Washington Ave Gulf is located within the site at 201 Washington Avenue. Three 1,000-gallon unleaded gasoline, one 3,000-gallon unleaded gasoline, and one 250-gallon unleaded gasoline USTs were removed from the facility at an unknown date. A NFA status was granted by PSTB in February 1993 (EDR, 2009).



- La Villa Rivera Building is located at 224 Palace and is north of the Site. An 8,000 gallon diesel UST was removed at an unknown date. A NFA status was granted by PSTB in October 1999 (EDR, 2009).
- Chevron 75729 is located at 502 Old Santa Fe Trail approximately ½ mile southeast of the Site. A release was reported in November 1990. A NFA status was granted by PSTB in February 2002 (EDR, 2009).
- Garcia Auto is located at 607 Cerrillos Road approximately ¼ mile southwest of the Site. A release was reported in January 1990. A NFA status was granted by PSTB in May 1990 (EDR, 2009).
- Quick and Easy Gas is located at 631 Cerrillos Road approximately ¼ mile southwest of the Site. A release was reported in March 1998. Two 6,000-gallon and one 8,000-gallon unleaded gasoline USTs were removed from the facility at an unknown date. A NFA status was granted in July 2006 (EDR, 2009).

3.2.1.6 Registered UST Sites

The NMED PSTB registered tank list is a compilation of all petroleum UST and aboveground storage tank (AST) sites registered with the State of New Mexico. Four registered tank sites were identified (EDR, 2009). The ASTM-specified AMSD for registered tank sites is the subject site and adjoining properties. Two registered tank sites were identified on adjoining properties (EDR, 2009).

- 210 & 218 Montezuma Avenue is located south of Montezuma Avenue adjoining the Site. Three gasoline USTs of unknown volume were removed at an unknown date (EDR, 2009).
- The former Capitol 66 (Champion Oil) is located southeast of Cerrillos Road adjoining the Site. It is reported that one 4,000-gallon UST and two 3,000-gallon USTs were removed in 1990 (GGI, 1991). An additional 500-gallon UST was removed from the facility at an unknown date (EDR, 2009).

3.2.1.7 Voluntary Remediation Program and US Brownfield Sites

VRP sites are sites undergoing voluntary remediation under the oversight of the NMED VRP. The NMED VRP promotes the voluntary cleanup of contaminated properties and encourages the redevelopment of these sites, including Brownfields, by providing a non-punitive remediation process. VRP participants who complete the program successfully may receive site closure documentation from the NMED, including a Certificate of Completion (COC) and a Covenant not to Sue. A review of the VRP list has revealed



that there are three VRP/Brownfield sites within approximately ½ mile of the Site, the ASTM-specified AMSD for the voluntary cleanup (VCP) and Brownfield sites databases.

- Sanbusco Market Center is located approximately ¼ mile west of the Site. An application was submitted in June 2001 pertaining to hydraulic oil contamination and the facility was accepted into the VRP program in July 2001. The facility received a Certificate of Completion status in July 2001. No land use restrictions were placed at the facility (EDR, 2009).
- Additionally, the Santa Fe County Judicial Complex is identified as a VCP facility. Santa Fe County (SFC) submitted an application for a determination of eligibility for the VRP to NMED in April 2009 due to petroleum hydrocarbons detected in soil and groundwater at the Site. NMED is in the process of determining eligibility to the VRP at this time (NMED, 2010).
- The Baca Street Site is located at 499 Paseo de Peralta approximately ¼-mile northeast of the site. A Phase I ESA was completed in June 2001 and cleanup was required of impacted soil and groundwater. The suspected contamination is possibly from dry cleaning and gasoline storage. No other information is given pertaining to this facility (EDR, 2009).

3.2.1.8 Orphan Sites

EDR Orphan sites are defined as facilities that cannot be mapped due to poor or inadequate address information. Twenty-nine orphan sites were identified (EDR, 2010a). INTERA searched the surrounding area during the Site reconnaissance. None of the 29 orphan sites were observed to be located within each respective ASTM-specified regulatory database AMSD.

Numerous sites could not be identified from the City Directories where the address was incomplete or because the span in years between Sanborn maps did not display the business address. The majority of the Sanborn maps showed address changes for existing businesses throughout the years. Every attempt was made to cross-correlate existing locations with subsequent address changes for the same businesses. Where businesses could not be located, they are listed in Appendix E as “ORPHAN Detail Records”.

3.2.2 EDR NEPAScreen® Report

The NEPAScreen® Report includes five color maps and data regarding:

- Wildlife refuges and wilderness areas



- Threatened or endangered species, critical habitat data
- State historic sites
- National register of historic places
- National flood plains
- National wetlands areas
- FCC antenna/towers and AM radio towers
- Key information contacts
- Coastal zone management area information

3.2.2.1 Natural Areas Map

This search indicates that there is a Threatened or Endangered Species or Critical Habitat with the site area listed on the New Mexico Element Occurrences and County Endangered Species databases. The endangered species listed on the EPA Endangered Species Protection Program Database include the: Bald Eagle, Mexican Spotted Owl, Mountain Plover, and Black-Footed Ferret (EDR, 2009a).

3.2.2.2 Historic Sites Map

This search indicates that there are sites Listed or Eligible for National Register on the National Register for Historic Places and New Mexico Historic Sites databases. There are five sites listed within the Site area:

- Santa Fe Historic District
- Ortiz, Nicholas and Antonio Jose, Houses
- Don Gaspar Bridge
- Second Ward School (listed as #10 and #15)

3.2.2.3 Flood Plain Map

This search indicates that the site area is not located within a Flood Plain.

3.2.2.4 Wetlands Map

This search indicates that the site area is not located within a Wetland area.

3.2.2.5 FCC & FAA Map

This search indicates that the site area does not contain any FCC Cellular, Antenna, Tower, or AM Towers, FAA DOF, Airports, or Power Lines.

3.2.3 EDR Offsite Receptor® Report

This report provides information which may be used to comply with the Clean Air Act Risk Management Program 112-R. The estimated population within the search radius is 7,306 persons. The search found within one mile of 208 Galisteo:

- 8 day care centers
- 10 schools



RESTORE*REVITALIZE
NEW MEXICO BROWNFIELDS

- 20 hospitals, including clinics, nursing homes, surgical centers, and physician offices



4.0 RISK POTENTIAL METHODOLOGY

4.1 Location Identification

Identifying locations across the years and different sources was a complicated task. All historical information was first assigned to a UPC. Subdivided parcels were assigned a subUPC (a lowercase alpha). For example, UPC “1054099050095”, subUPC “b” is associated with 3 physical addresses:

328 Montezuma

328.5 Montezuma

328 rear Montezuma

And the property has had several business uses:

Street Name	Street #	Business Name	Business Type
Montezuma	328 rear	Rio Grande Truck Line	auto
Montezuma	328	Rio Grande Truck Line	Transportation Lines - Motor - Freight
Montezuma	328	Pepsi-Cola Bottling Co	bottling company
Montezuma	328 rear	vacant	vacant
Montezuma	328.5	Bills Auto Repairs	Auto Repair

In some cases the same address existed on the same base Sanborn map as the addresses that were in the process of being altered, (i.e. 317 Water may exist in two locations on the same Sanborn map). Property locations were assigned to a parcel number using the address, before and after property business names and/or business types (in the database?).

All records that were suspected of having a potential environment risk were input into a Microsoft Access database. The records were identified with a business type as identified in the source document:

- the Sanborn maps description “dry cleaning”, “auto repair”
- the Classified directory business type “automobile filling station”
- the Directory business name “Star Blacksmith Shop” or description “whol gen mdse”.

In several cases, multiple business types are associated with the same business, i.e. “furniture, undertakers”.

The following table presents one UPC “1054099065136” that contains four subUPCs: “a”, “b”, “c”, and “d” and some of the varying business types for the identified UPC property.



UPC	Sub UPC	Year Ref	Street Name	Street #	Source	Business Name	Business Type
1054099065136	a	1949	Guadalupe	313	1949 Hudspeth Street Directory	Santa Fe Clnrs	laundry/dry cleaners
1054099065136	a	1949	Guadalupe	313	1949 Hudspeth Street Directory	Jack's Dixie Cream Donut Shop	restaurant
1054099065136	b	1948	Guadalupe	315	1948-13: Sanborn	--	Dry Cleaning
1054099065136	b	1949	Guadalupe	315	1949 Hudspeth Street Directory	Edwards Tom Motor Co	auto
1054099065136	b	1955	Guadalupe	315	1955 Hudspeth Street Directory	Guadalupe Café	restaurant
1054099065136	c	1949	Guadalupe	319.5	1949 Hudspeth Street Directory	Montoya Electric Co	electric
1054099065136	c	1969	Guadalupe	319.5	1969 Hudspeth Street Directory	Ortiz Josie S Mrs, Ortiz Alfredo Q	Bail Bonds
1054099065136	d	1955	Guadalupe	321	1955 Hudspeth Street Directory	Wheeler	Janitor Sups
1054099065136	d	1980	Guadalupe	321	1980 Polk Street Directory	Frame Factory picture frames	furniture/hard ware

Based on the business type, each property was then defined by a Primary Land Use. The Land Use categories are shown on Table 2 which identified common contaminants associated with different Land Uses (EPA, 1993). The source table was modified specifically for use with this assessment. NMED assigned a primary risk factor of 1, 3, 5, or 7 to each type of land use with the land use types associated with more severe environmental risk potential assigned the highest number. Numbers were skipped to allow for a more disparate numerical analysis described below.

Temporal usage was assessed by summing the number of years of known environmental risk and dividing by 117, the difference between 1883 and 2000, the maximum span of years in the database. This was done to provide a ratio for each UPC. An example is UPC 1054099157136 spans 36 years (1934 – 1970) and has 13 distinct years of documented land use with potential environmental impact. The Temporal usage for this UPC is 0.11 (13/117).

An average environmental risk potential was assigned to each UPC by averaging all land use risks for that UPC. For example, UPC 1054099157136 has an average environmental risk potential of 6.38 which was calculated by adding summing the environmental risk potential (102) and dividing by the sum of distinct years where there was an environmental risk potential (16 years). The individual data is displayed below:



RESTORE*REVITALIZE
NEW MEXICO BROWNFIELDS

UPC	Sub UPC	Year Ref	Street Name	Street #	Street Direction	Business Name	Primary Land Use	Environmental Risk Potential
1054099157136	a	1934	Alameda	211	W	White Swan Lndry	Dry Cleaners	7
1054099157136	a	1936	Alameda	211	W	White Swan Laundry & Dry Cleaning Inc	Dry Cleaners	7
1054099157136	a	1938	Alameda	209 to 211	W	White Swan Laundry	Dry Cleaners	7
1054099157136	a	1940	Alameda	211	W	White Swan Laundry & Dry Cleaning Inc	Dry Cleaners	7
1054099157136	a	1940	Alameda	209 to 213	W	White Swan Lndry	Dry Cleaners	7
1054099157136	a	1940	Alameda	209 to 211	W	White Swan Laundry Inc - Prosperize Dry Cleaners	Dry Cleaners	7
1054099157136	a	1942	Alameda	211	W	White Swan Laundry & Dry Cleaning Inc	Dry Cleaners	7
1054099157136	a	1944	Alameda	209 to 213	W	White Swan Lndry	Dry Cleaners	7
1054099157136	a	1947	Alameda	209 to 213	W	White Swan Lndry	Dry Cleaners	7
1054099157136	a	1948	Alameda	211 to 213	--	--	Dry Cleaners	7
1054099157136	a	1949	Alameda	209 to 213	W	White Swan Lndry	Dry Cleaners	7
1054099157136	a	1960	Alameda	213	W	Schifani Brothers Printing Co	Printing Industry	5
1054099157136	a	1960	Alameda	211 to 213	W	Schifani Brothers Printing Co	Printing Industry	5
1054099157136	a	1964	Alameda	211	W	Schifani Brothers Printing Co	Printing Industry	5
1054099157136	a	1969	Alameda	213	W	Schifani Brothers Printing Co	Printing Industry	5
1054099157136	a	1970	Alameda	211 to 213	--	--	Printing Industry	5

The Site Risk was then calculated as the temporal usage times the average UPC risk potential. Therefore, the numerical Site Risk for UPC 1054099157136 is 0.70 (0.11 * 6.38). A low, moderate, or high risk potential was assigned to each UPC by determining if the numerical site risk was in the upper 25% of values, if so it was assigned a High Risk Potential. If the numerical site risk was in the lower 50% of values then it was assigned a Low Risk Potential. All other values were assigned a Moderate Risk Potential.



Each property was then assessed against the Sanborn Map details. If a tank was identified then the property was assigned a High Risk Potential, even if it was not originally determined to be a High Risk.

All risk potentials were included for the Site and Adjacent UPC sites. The Low and Moderate Risk Potential UPC sites were excluded from the analysis.

SubUPCs were not individually analyzed for risk potential at this point, though the database does allow for a further breakdown if the need warrants.

Businesses that could be identified as having a land use of potential concern were added to the database. These are primarily of commercial use and due to the large number of commercial businesses in the site area; the following land uses were not included due to their low potential for environmental impact:

- business offices
- restaurants and hotels
- trading posts or curio shops or import stores
- shopping plazas
- clothing stores
- bakeries
- barber/beauty shops
- dry good stores
- entertainment facilities
- weavers or fabric stores
- galleries
- groceries, meats, produce stores
- health food stores
- jewelry stores
- liquor stores
- residences
- shoe shop or shoe repair
- vacant lots
- vacuum dealers
- watch makers
- book stores

All sites from the directories that could be located on the Sanborn maps were outlined in red (Map Sheets 1 thru 33) and added to the database, identified by the current parcel number and subsequent lowercase alpha character. Individual properties were NOT historically tracked for land use; they were only identified for the years that had potential environmental impact. Parcels in the nearby vicinity to the Site that were investigated but analyzed to be a low or moderate risk are outlined in green. These properties were not included in the Risk Analysis tables.



The Environment Risk Potential Analysis for each parcel is presented in Table 3. Detailed records which include all records are presented in Appendix F - Environment Risk Potential Analysis by UPC and SubUPC Number.



5.0 FINDINGS

5.1 Site Findings

There are thirty-six parcels within the Site area with 15 parcels having a High Risk Potential, 3 parcels having a Moderate Risk Potential, and 18 parcels having a low risk potential.

5.1.1 Potentially High Risk Parcels:

- Parcel # 1054099065136 located at 319 Guadalupe St contains 4 parcels. Automotive Body Shops/Repair Shops, Automotive Dealers - New and Used, Business Office, Construction/Demolition Areas, Dry Cleaners, Food Processing, Furniture Repair/Manufacturing, General Repair Shops, Pesticide/Fertilizer/Petroleum Storage & Transfer Areas, Photographic Manufacturing and Uses, and Public and Commercial Buildings. In 1948 the Sanborn Map indicated a Solvent Tank at 315 Guadalupe. In 1970 the Sanborn Map indicated a Solvent Tank at 313 Guadalupe.
- Parcel # 1054099100162 located at W Alameda St, Santa Fe River Park contains 7 parcels. Automotive Body Shops/Repair Shops, Automotive Gas Stations, Business Office, Construction/Demolition Areas, Fleet/Trucking/Bus Terminals, Food Processing, Furniture Repair/Manufacturing, Hardware/Lumber/Parts Stores, Metal Plating/Finishing/Fabricating, Printing Industry, and Public and Commercial Buildings. In 1948 the Sanborn Map indicated 0 tanks shown at 210 Hancock. In 1948 the Sanborn Map indicated 2 gas tanks shown in street at 320 Agua Fria.
- Parcel # 1054099121161 located at 100 W Alameda St contains 3 parcels. Automotive Body Shops/Repair Shops, Automotive Dealers - New and Used, Automotive Gas Stations, Business Office, Construction/Demolition Areas, Food Processing, Furniture Repair/Manufacturing, Machine Shops/Metal Fabrication, and Metal Plating/Finishing/Fabricating. In 1930 the Sanborn Map indicated 1 gas tank shown in street at 212 Agua Fria. In 1930 the Sanborn Map indicated 3 gas tanks shown, 1 in street at 212.5 Agua Fria. In 1948 the Sanborn Map indicated 3 gas tanks shown at 212.5 Agua Fria.
- Parcel # 1054099121182 located at 100 Sandoval St contains 32 parcels. Automotive Body Shops/Repair Shops, Automotive Dealers - New and Used, Automotive Gas Stations, Business Office, Cement/Concrete Plants, Construction/Demolition Areas, Dry Cleaners, Fleet/Trucking/Bus Terminals, Food Processing, Furniture Repair/Manufacturing, General Repair Shops,



- Hardware/Lumber/Parts Stores, Housing, Junk/Scrap/Salvage Yards, Leather Manufacturing, Medical/Vet Offices, Metal Plating/Finishing/Fabricating, Paint/Ink Manufacturing, Photographic Manufacturing and Uses, Public and Commercial Buildings, and Welding. In 1930 the Sanborn Map indicated 3 gas tanks shown at the southwest corner of the intersection of Agua Fria and W Water. In 1930 the Sanborn Map indicated 3 gas tanks north of bldg at 325 to 333 W Water. In 1948 the Sanborn Map indicated 3 gas tanks north of bldg at 325 to 333 W Water.
- Parcel # 1054099137086 located at 201 Montezuma Ave contains 1 parcel. Automotive Dealers - New and Used, Automotive Gas Stations, and Printing Industry. In 1948 the Sanborn Map indicated 4 gas tanks shown at 328 Galisteo. In 1970 the Sanborn Map indicated 0 tanks shown at 328 Galisteo.
 - Parcel # 1054099145161 located at 121 Sandoval St contains 5 parcels. Automotive Body Shops/Repair Shops, Automotive Gas Stations, Camp Grounds/RV Parks, Construction/Demolition Areas, Dry Cleaners, Furniture Repair/Manufacturing, Medical/Vet Offices, and Public and Commercial Buildings. In 1930 the Sanborn Map indicated 2 gas tanks shown at 224 to 228 W Water. In 1948 the Sanborn Map indicated 3 gas tanks shown at 220 W Water.
 - Parcel # 1054099167117 located at City Sandoval Garage, SW Corner Of Sandoval St And W. San Francisco contains 13 parcels. Automotive Body Shops/Repair Shops, Automotive Dealers - New and Used, Automotive Gas Stations, Business Office, Construction/Demolition Areas, Dry Cleaners, Fleet/Trucking/Bus Terminals, General Repair Shops, Hardware/Lumber/Parts Stores, Metal Plating/Finishing/Fabricating, Paint/Ink Manufacturing, Parking Lots/Malls (> 50 spaces), Photographic Manufacturing and Uses, and Printing Industry. In 1930 the Sanborn Map indicated 3 gas tanks shown at 215 W Water. In 1948 the Sanborn Map indicated 3 gas tanks shown at 215 W Water.
 - Parcel # 1054099173122 located at 229 Galisteo St contains 2 parcels. Automotive Gas Stations and Construction/Demolition Areas. In 1948 the Sanborn Map indicated 2 gas tanks shown at 235 Galisteo. In 1970 the Sanborn Map indicated 0 tanks shown at 229 Galisteo.
 - Parcel # 1054099174175 located at 218 W San Francisco St contains 2 parcels. Automotive Body Shops/Repair Shops, Automotive Dealers - New and Used, Business Office, Construction/Demolition Areas, Dry Cleaners, Fleet/Trucking/Bus Terminals, Hardware/Lumber/Parts Stores, Metal Plating/Finishing/Fabricating, Photographic Manufacturing and Uses, and Printing Industry. In 1921 the Sanborn Map indicated 350 gallon tank buried in street at 310 to 312 San Francisco.



- Parcel # 1054099182133 located at 217 Galisteo St, Lot 4 contains 5 parcels. Automotive Body Shops/Repair Shops, Dry Cleaners, Fleet/Trucking/Bus Terminals, Printing Industry, and Public and Commercial Buildings. In 1930 the Sanborn Map indicated Vulcanizing at 213 Galisteo. In 1948 the Sanborn Map indicated Solvent Tank at 219 Galisteo.
- Parcel # 1054099186150 located at 201 Galisteo St contains 1 parcel. Automotive Car Washes, Automotive Gas Stations, Chemical/Petroleum Processing/Storage, Metal Plating/Finishing/Fabricating, Paint/Ink Manufacturing, and Public and Commercial Buildings. In 1930 the Sanborn Map indicated 4 gas tanks shown at 201 Galisteo. In 1948 the Sanborn Map indicated 4 gas tanks shown at 138 W Water. In 1970 the Sanborn Map indicated 7 gas tanks crossed out on map at 138 W Water.
- Parcel # 1054099187140 located at 211 Galisteo St contains 2 parcels. Automotive Body Shops/Repair Shops, Automotive Gas Stations, Fleet/Trucking/Bus Terminals, and Photographic Manufacturing and Uses. In 1913 the Sanborn Map indicated @30 gallons of gasoline at 123 Galisteo.
- Parcel # 1054099195112 located at 234 Don Gaspar Ave contains 4 parcels. Automotive Body Shops/Repair Shops, Automotive Dealers - New and Used, Automotive Gas Stations, Business Office, Fleet/Trucking/Bus Terminals, Furniture Repair/Manufacturing, and Hardware/Lumber/Parts Stores. In 1921 the Sanborn Map indicated 550 gallon tank buried in street at 158 to 159 Don Gaspar. In 1921 the Sanborn Map indicated 550 gallon tank buried in street at 104 Don Gaspar. In 1930 the Sanborn Map indicated 2 gas tanks shown, Vulcanizing at 234 Don Gaspar. In 1948 the Sanborn Map indicated 2 gas tanks shown at 234 Don Gaspar.
- Parcel # 1054099195146 located at Water St, Lot 2 contains 1 parcel. Automotive Body Shops/Repair Shops, Automotive Gas Stations, and Fleet/Trucking/Bus Terminals. In 1930 the Sanborn Map indicated Vulcanizing, 2 gas tanks shown, 1 in street. Oil house at 124 to 130 W Water. In 1948 the Sanborn Map indicated 3 gas tanks shown at 128 W Water. In 1970 the Sanborn Map indicated 3 gas tanks scratched out at 124 to 130 W Water.
- Parcel # 1054099203135 located at 210 Don Gaspar Ave contains 2 parcels. Automotive Body Shops/Repair Shops, Embalmers/Undertakers, Hardware/Lumber/Parts Stores, Metal Plating/Finishing/Fabricating, Pharmaceutical Manufacturing, Printing Industry, and Public and Commercial Buildings. In 1921 the Sanborn Map indicated 270 gallon tank buried in street at 84 Ortiz.



5.1.2 Potentially Moderate Risk Parcels:

- Parcel # 1054099157136 located at 213 W Alameda St contains 1 parcel. Dry Cleaners and Printing Industry.
- Parcel # 1054099198166 located at 116 W San Francisco St contains 7 parcels. Automotive Body Shops/Repair Shops, Automotive Dealers - New and Used, Automotive Gas Stations, Business Office, Construction/Demolition Areas, Dry Cleaners, Fleet/Trucking/Bus Terminals, Food Processing, Furniture Repair/Manufacturing, Hardware/Lumber/Parts Stores, Incinerators, Jewelry Manufacturing, Photographic Manufacturing and Uses, and Public and Commercial Buildings. In 1908 the Sanborn Map indicated Rendering Kettle at 258 San Francisco. In 1908 the Sanborn Map indicated Rendering Kettle at 254 San Francisco. In 1913 the Sanborn Map indicated Rendering Kettle at 254 San Francisco. In 1921 the Sanborn Map indicated Rendering Kettle at 254 rear San Francisco. In 1930 the Sanborn Map indicated Vulcanizing at 125 W Water.
- Parcel # 1054099213164 located at 222 E Marcy St contains 4 parcels. Automotive Body Shops/Repair Shops, Chemical/Petroleum Processing/Storage, Construction/Demolition Areas, Dry Cleaners, Embalmers/Undertakers, Hardware/Lumber/Parts Stores, Metal Plating/Finishing/Fabricating, Photographic Manufacturing and Uses, Printing Industry, and Public and Commercial Buildings.

5.1.3 Potentially Low Risk Parcels:

- Parcel # 1054099085143 located at NM Dept Of Labor, Sandoval St South Of River contains 2 parcels. Automotive Gas Stations, Dry Cleaners, Pesticide/Fertilizer/Petroleum Storage & Transfer Areas, and Utility Stations/Maintenance Areas
- Parcel # 1054099090129 located at 320 Sandoval St contains 1 parcel. Automotive Body Shops/Repair Shops, Hardware/Lumber/Parts Stores, and Printing Industry
- Parcel # 1054099136099 located at 320 Galisteo St contains 2 parcels. Automotive Body Shops/Repair Shops, Camp Grounds/RV Parks, Dry Cleaners, Fleet/Trucking/Bus Terminals, Furniture Repair/Manufacturing, Hardware/Lumber/Parts Stores, Junk/Scrap/Salvage Yards, Photographic Manufacturing and Uses, Printing Industry, and Utility Stations/Maintenance Areas. In 1930 the Sanborn Map indicated Vulcanizing at 322 Galisteo.
- Parcel # 1054099147136 located at W Alameda St, Santa Fe River Park contains 1 parcel. Hardware/Lumber/Parts Stores.



RESTORE*REVITALIZE
NEW MEXICO BROWNFIELDS

- Parcel # 1054099148104 located at Condo Common Area, Guadalupe St South of the River contains 1 parcel. Business Office, Fleet/Trucking/Bus Terminals, and Furniture Repair/Manufacturing.
- Parcel # 1054099153110 located at 300 Galisteo St, Unit 102 contains 1 parcel. General Repair Shops and Photographic Manufacturing and Uses.
- Parcel # 1054099156115 located at 300 Galisteo St, Unit 105 contains 1 parcel. Hardware/Lumber/Parts Stores.
- Parcel # 1054099161131 located at 228 Galisteo St contains 3 parcels. Automotive Body Shops/Repair Shops, Construction/Demolition Areas, Embalmers/Undertakers, Hardware/Lumber/Parts Stores, Leather Manufacturing, Metal Plating/Finishing/Fabricating, Paint/Ink Manufacturing, and Public and Commercial Buildings.
- Parcel # 1054099165137 located at 226 Galisteo St contains 1 parcel. Dry Cleaners and General Repair Shops.
- Parcel # 1054099169143 located at 214 Galisteo St contains 3 parcels. Business Office, Hardware/Lumber/Parts Stores, Leather Manufacturing, Metal Plating/Finishing/Fabricating, Photographic Manufacturing and Uses, Printing Industry, and Public and Commercial Buildings.
- Parcel # 1054099169155 located at Galisteo St, Lot 11 contains 3 parcels. Automotive Body Shops/Repair Shops, Automotive Gas Stations, Business Office, Construction/Demolition Areas, Dry Cleaners, Furniture Repair/Manufacturing, and General Repair Shops.
- Parcel # 1054099175165 located at 207 W Water St contains 1 parcel. Construction/Demolition Areas, Embalmers/Undertakers, and Metal Plating/Finishing/Fabricating.
- Parcel # 1054099176126 located at 221 Galisteo St contains 3 parcels. Automotive Dealers - New and Used, Construction/Demolition Areas, Dry Cleaners, Machine Shops/Metal Fabrication, and Metal Plating/Finishing/Fabricating.
- Parcel # 1054099179173 located at 208 W San Francisco St contains 3 parcels. Embalmers/Undertakers, Furniture Repair/Manufacturing, and Metal Plating/Finishing/Fabricating.
- Parcel # 1054099183172 located at 204 W San Francisco St contains 1 parcel. Construction/Demolition Areas, Dry Cleaners, and Food Processing.
- Parcel # 1054099186171 located at 200 W San Francisco St contains 1 parcel. Business Office and Jewelry Manufacturing.
- Parcel # 1054099206166 located at 110 W San Francisco St contains 2 parcels. Embalmers/Undertakers, Food Processing, and Incinerators. In



1883 the Sanborn Map indicated Rendering Kettle at 373 San Francisco. In 1886 the Sanborn Map indicated Rendering Kettle at 373 San Francisco.

- Parcel # 1054099211153 located at 120 Don Gaspar Ave contains 2 parcels. Dry Cleaners, Embalmers/Undertakers, Metal Plating/Finishing/Fabricating, and Paint/Ink Manufacturing.

5.2 Adjoining Property Findings

There are twenty-four parcels within the Site area with seven parcels having a High Risk Potential, one parcel having a Moderate Risk Potential, and 16 parcels having a low risk potential.

5.2.1 Potentially High Risk Parcels:

- Parcel # 1054099119076 located at 210 Montezuma Ave contains 1 parcel. Automotive Dealers - New and Used, Automotive Gas Stations, and Chemical/Petroleum Processing/Storage. In 1930 the Sanborn Map indicated 3 gas tanks shown at 400 to 406 Cerrillos Rd. In 1948 the Sanborn Map indicated 3 gas tanks shown at 208 Montezuma. In 1970 the Sanborn Map indicated 1 gas tank shown at 208 Montezuma.
- Parcel # 1054099136069 located at 204 Montezuma Ave contains 1 parcel. Automotive Dealers - New and Used, Automotive Gas Stations, and Dry Cleaners. In 1930 the Sanborn Map indicated 3 gas tanks shown at 200 to 204 Montezuma. In 1948 the Sanborn Map indicated 3 gas tanks shown at 200 to 204 Montezuma.
- Parcel # 1054099150222 located at 309 W San Francisco St contains 8 parcels. Automotive Body Shops/Repair Shops, Automotive Dealers - New and Used, Automotive Gas Stations, Business Office, Dry Cleaners, Fleet/Trucking/Bus Terminals, Food Processing, General Repair Shops, Hardware/Lumber/Parts Stores, Metal Plating/Finishing/Fabricating, and Printing Industry. In 1913 the Sanborn Map indicated "Small amt of gasoline" at 335 to 337 San Francisco. In 1921 the Sanborn Map indicated 300 gallon tank buried in street and auto painting at 333 to 337 San Francisco. In 1930 the Sanborn Map indicated 2-50 gallon drums of Naphtha at 229 W rear San Francisco. In 1948 the Sanborn Map indicated 2 gas tanks shown at 303 to 305 W San Francisco.
- Parcel # 1054099216103 located at 235 Don Gaspar Ave contains 5 parcels. Automotive Body Shops/Repair Shops, Automotive Dealers - New and Used, Automotive Gas Stations, General Repair Shops, Metal Plating/Finishing/Fabricating, and Public and Commercial Buildings. In 1930 the Sanborn Map indicated 1 gas tank shown in street at 237 Don Gaspar. In 1948 the Sanborn Map indicated 1 gas tank shown in street at 101 Alameda.



- Parcel # 1054099221116 located at 227 Don Gaspar Ave contains 4 parcels. Automotive Body Shops/Repair Shops, Automotive Dealers - New and Used, Automotive Gas Stations, Fleet/Trucking/Bus Terminals, Metal Plating/Finishing/Fabricating, and Printing Industry. In 1930 the Sanborn Map indicated 2 gas tanks shown at 225 Don Gaspar. In 1930 the Sanborn Map indicated 1 gas tank shown in street at 227 to 229 Don Gaspar. In 1948 the Sanborn Map indicated 1 gas tank shown in street at 227 to 229 Don Gaspar.
- Parcel # 1054099221151 located at 121 E Don Gaspar Ave contains 2 parcels. Automotive Body Shops/Repair Shops, Automotive Dealers - New and Used, Automotive Gas Stations, Printing Industry, and Public and Commercial Buildings. In 1921 the Sanborn Map indicated 500 gallon tank buried gasoline tank in street at 202 Water.
- Parcel # 1054099231130 located at City Parking, SW Corner Of Don Gaspar Ave And W Water St contains 5 parcels. Construction/Demolition Areas, Dry Cleaners, Fleet/Trucking/Bus Terminals, Hardware/Lumber/Parts Stores, Jewelry Manufacturing, Metal Plating/Finishing/Fabricating, Printing Industry, Public and Commercial Buildings, and Utility Stations/Maintenance Areas. In 1902 the Sanborn Map indicated Electric shop, dynamo, generators, and oil room at 224 Water. In 1908 the Sanborn Map indicated Electric shop, dynamo, generators, oil room, and boiler at 120 Water. In 1913 the Sanborn Map indicated Electric shop, dynamo, generators, oil room at 116, 120, 222, 225 Water. In 1921 the Sanborn Map indicated Electric shop, dynamo, and generators at 225 Water. In 1930 the Sanborn Map indicated Bigelow boilers, coal bin, and transformer at 124 E Water. In 1930 the Sanborn Map indicated Bigelow boilers, coal bin, and transformer at 100 to 110 E Water. In 1930 the Sanborn Map indicated Bigelow boilers, condenser, transformer, cooling basin, power house at 100 to 124 E Water. In 1930 the Sanborn Map indicated 3 Bigelo Boilers, transformers, and coal bins at 110 to 120 E Water.

5.2.2 Potentially Moderate Risk Parcels:

- Parcel # 1054099169216 located at Lensic Parking, southwest corner of Sandoval Street And West Palace Avenue contains 5 parcels. Business Office, Construction/Demolition Areas, Dry Cleaners, Furniture Repair/Manufacturing, Hardware/Lumber/Parts Stores, Metal Plating/Finishing/Fabricating, Paint/Ink Manufacturing, Photographic Manufacturing and Uses, Public and Commercial Buildings, and Utility Stations/Maintenance Areas.



5.2.3 Potentially Low Risk Parcels:

- Parcel # 1054099065120 located at 323 Guadalupe St contains 2 parcels. Automotive Body Shops/Repair Shops, Business Office, Food Processing, and Photographic Manufacturing and Uses
- Parcel # 1054099081115 located at 310 Aztec St contains 1 parcel. Furniture Repair/Manufacturing
- Parcel # 1054099086113 located at 328 Sandoval St contains 1 parcel. Dry Cleaners and Public and Commercial Buildings.
- Parcel # 1054099100101 located at 329 Sandoval St contains 2 parcels. Automotive Body Shops/Repair Shops, Hardware/Lumber/Parts Stores, and Machine Shops/Metal Fabrication.
- Parcel # 1054099111095 located at 225 Montezuma Ave contains 1 parcel. Construction/Demolition Areas,
- Parcel # 1054099120095 located at 205 Montezuma Ave contains 2 parcels. Automotive Body Shops/Repair Shops, Business Office, Construction/Demolition Areas, General Repair Shops, and Photographic Manufacturing and Uses/
- Parcel # 1054099123221 located at 321 W San Francisco St contains 1 parcel. Hardware/Lumber/Parts Stores, and Pesticide/Fertilizer/Petroleum Storage & Transfer Areas
- Parcel # 1054099176205 located at the Lensic Condo, southwest corner of Sandoval St And W Palace Ave contains 2 parcels. Automotive Body Shops/Repair Shops, Furniture Repair/Manufacturing, Printing Industry, and Public and Commercial Buildings.
- Parcel # 1054099181204 located at the Lensic, southwest corner Of Sandoval St And W Palace Ave contains 2 parcels. Fleet/Trucking/Bus Terminals, and General Repair Shops.
- Parcel # 1054099185191 located at 28 -38 Burro Alley contains 2 parcels. Business Office and Dry Cleaners.
- Parcel # 1054099187190 located at 205 W San Francisco St contains 1 parcel. Dry Cleaners, Leather Manufacturing, Automotive Dealers - New and Used, and Construction/Demolition Areas.
- Parcel # 1054099205180 located at 125 W San Francisco St contains 1 parcel. Automotive Dealers - New and Used, Fleet/Trucking/Bus Terminals, Food Processing, and Hardware/Lumber/Parts Stores.
- Parcel # 1054099209187 located at 123 W San Francisco St contains 2 parcels. Food Processing, Metal Plating/Finishing/Fabricating, and Public



and Commercial Buildings. In 1908 the Sanborn Map indicated a Rendering Kettle, and a 5 gallon gasoline tank at 253 San Francisco.

- Parcel # 1054099224179 located at 107 W San Francisco St contains 3 parcels. Fleet/Trucking/Bus Terminals, Furniture Repair/Manufacturing, Pharmaceutical Manufacturing, Photographic Manufacturing and Uses, and Printing Industry.
- Parcel # 1054099225162 located at 50 E San Francisco St contains 2 parcels. Hardware/Lumber/Parts Stores and Metal Plating/Finishing/Fabricating.

5.3 Vicinity Property Findings

There are twenty-eight parcels within the vicinity of the Site area with eight parcels having a High Risk Potential, one parcel having a Moderate Risk Potential, and 19 parcels having a low risk potential. Only the parcels with a High Risk Potential are considered to have a potential impact on the Site area.

5.3.1 Potentially High Risk Parcels:

- Parcel # 1054099050095 located at 330 Montezuma Ave contains 3 parcels. Automotive Body Shops/Repair Shops, Business Office, Dry Cleaners, Fleet/Trucking/Bus Terminals, Food Processing, Furniture Repair/Manufacturing, Machine Shops/Metal Fabrication, and Printing Industry. In 1948 the Sanborn Map indicated a Solvent Tank at 334 Montezuma. In 1970 the Sanborn Map indicated a Solvent Tank at 330 Montezuma.
- Parcel # 1054099099069 located at 418 Cerrillos Rd contains 1 parcel. Automotive Body Shops/Repair Shops, Automotive Dealers - New and Used, Automotive Gas Stations, Glass Manufacturing, Metal Plating/Finishing/Fabricating, and Printing Industry. In 1930 the Sanborn Map indicated 6 gas tanks shown, 2 are in street at 418 Cerrillos Rd. In 1948 the Sanborn Map indicated 6 gas tanks shown, 2 are in street at 418 Cerrillos Rd.
- Parcel # 1054099125049 located at NM State Building, Between Cerrillos and Galisteo contains 3 parcels. Above Ground Storage Tanks, Automotive Body Shops/Repair Shops, and Embalmers/Undertakers. In 1930 the Sanborn Map indicated Oil House at 410 Galisteo.
- Parcel # 1054099222192 located at Lincoln Ave, Lot F contains 3 parcels. Automotive Body Shops/Repair Shops, Automotive Dealers - New and Used, Automotive Gas Stations, Dry Cleaners, Fleet/Trucking/Bus Terminals, Furniture Repair/Manufacturing, General Repair Shops, Hardware/Lumber/Parts Stores, Pharmaceutical Manufacturing, Photographic Manufacturing and Uses, and Printing Industry. In 1930 the Sanborn Map



- indicated 4 gas tanks shown in street at 100 to 108 W Palace. In 1930 the Sanborn Map indicated vulcanizing at 110 to 114 W Palace. In 1948 the Sanborn Map indicated vulcanizing at 110 to 116 W Palace. In 1948 the Sanborn Map indicated 4 gas tanks shown in street at 100 to 108 W Palace.
- Parcel # 1054099227155 located at 54 E San Francisco St contains 2 parcels. Automotive Body Shops/Repair Shops, Dry Cleaners, Fleet/Trucking/Bus Terminals, Hardware/Lumber/Parts Stores, Metal Plating/Finishing/Fabricating, Printing Industry, and Public and Commercial Buildings. In 1930 the Sanborn Map indicated 3 gas tanks shown behind the store at 105 to 107 E Water. In 1948 the Sanborn Map indicated a Solvent Tank at 105 to 107 E Water.
 - Parcel # 1054099241153 located at 68 E San Francisco St contains 2 parcels. Construction/Demolition Areas, Fleet/Trucking/Bus Terminals, General Repair Shops, Jewelry Manufacturing, Metal Plating/Finishing/Fabricating, and Parking Lots/Malls (> 50 spaces). In 1948 the Sanborn Map indicated 1 gas tank shown at 121 E Water.
 - Parcel # 1054099249122 located at 127 1/2 E Water St contains 1 parcel. Automotive Body Shops/Repair Shops, Automotive Gas Stations, Fleet/Trucking/Bus Terminals, and Food Processing. In 1930 the Sanborn Map indicated 1 gas tank shown in street at 206 to 212 Shelby. In 1948 the Sanborn Map indicated 1 gas tank shown in street at 206 to 212 Shelby.
 - Parcel # 1054099253137 located at 118 Old Santa Fe Trl contains 1 parcel. Automotive Body Shops/Repair Shops, Automotive Dealers - New and Used, Automotive Gas Stations, Fleet/Trucking/Bus Terminals, and Metal Plating/Finishing/Fabricating. In 1913 the Sanborn Map indicated 150 gallon tank buried in the street at 212 to 214 Water. In 1921 the Sanborn Map indicated 150 gallon tank buried in the street at 212 to 214 Water. In 1930 the Sanborn Map indicated 1 gas tank shown in the street at 127 to 129 E Water. In 1948 the Sanborn Map indicated 1 gas tank shown in the street at 127 to 129 E Water.



6.0 OPINIONS

Based on this modified Phase I Environmental Site Assessment, it is NMED's opinion that several conditions connected with the historical land use of several parcels have potential environmental significance. Our opinions are summarized below.

6.1 *Opinions of Site Findings*

Fifteen of the parcels are indicative of a REC within the Site boundaries based on the following:

- Parcel # 1054099065136 located at 319 Guadalupe Street contains 4 parcels. In 1948 the Sanborn Map indicated a solvent tank at 315 Guadalupe. In 1970 the Sanborn Map indicated a solvent tank at 313 Guadalupe.
- Parcel # 1054099100162 located at West Alameda Street, the Santa Fe River Park contains 7 parcels. In 1948 the Sanborn Map indicated 2 gas tanks shown in street at 320 Agua Fria.
- Parcel # 1054099121161 located at 100 West Alameda Street contains 3 parcels. In 1930 the Sanborn Map indicated 1 gas tank shown in the street at 212 Agua Fria. In 1930 the Sanborn Map indicated 3 gas tanks shown, 1 in street at 212.5 Agua Fria. In 1948 the Sanborn Map indicated 3 gas tanks shown at 212.5 Agua Fria.
- Parcel # 1054099121182 located at 100 Sandoval Street contains 32 parcels. In 1930 the Sanborn Map indicated 3 gas tanks shown at the southwest corner Agua Fria and West Water. In 1930 the Sanborn Map indicated 3 gas tanks north of the building located at 325 to 333 W Water. In 1948 the Sanborn Map indicated 3 gas tanks north of building located at 325 to 333 W Water.
- Parcel # 1054099137086 located at 201 Montezuma Avenue. In 1948 the Sanborn Map indicated 4 gas tanks shown at 328 Galisteo.
- Parcel # 1054099145161 located at 121 Sandoval Street contains 5 parcels. In 1930 the Sanborn Map indicated 2 gas tanks shown at 224 to 228 W Water. In 1948 the Sanborn Map indicated 3 gas tanks shown at 220 W Water.
- Parcel # 1054099167117 located at the City's Sandoval Garage, the southwest corner of Sandoval Street and West San Francisco contains 13 parcels. In 1902 the Sanborn Map indicated scales at 355 San Francisco. In 1908 the Sanborn Map indicated scales shown in street at 326 San Francisco. In 1930 the Sanborn Map indicated 3 gas tanks shown at 215 West Water. In 1948 the Sanborn Map indicated 3 gas tanks shown at 215 West Water.



- Parcel # 1054099173122 located at 229 Galisteo Street contains 2 parcels. In 1948 the Sanborn Map indicated 2 gas tanks shown at 235 Galisteo.
- Parcel # 1054099174175 located at 218 West San Francisco Street contains 2 parcels. In 1921 the Sanborn Map indicated a 350-gallon tank buried in the street at 310 to 312 San Francisco.
- Parcel # 1054099182133 located at 217 Galisteo Street Lot 4 contains 5 parcels. In 1930 the Sanborn Map indicated vulcanizing at 213 Galisteo. In 1948 the Sanborn Map indicated solvent tank at 219 Galisteo.
- Parcel # 1054099186150 located at 201 Galisteo Street contains 1 parcel. In 1930 the Sanborn Map indicated 4 gas tanks shown at 201 Galisteo. In 1948 the Sanborn Map indicated 4 gas tanks shown at 138 W Water. In 1970 the Sanborn Map indicated 7 gas tanks which were crossed out on the Sanborn Map at 138 W Water.
- Parcel # 1054099187140 located at 211 Galisteo Street contains 2 parcels. In 1913 the Sanborn Map indicated “@30 gallons of gasoline” at 123 Galisteo.
- Parcel # 1054099195112 located at 234 Don Gaspar Avenue contains 4 parcels. In 1921 the Sanborn Map indicated a 550-gallon tank buried in the street at 158 to 159 Don Gaspar. In 1921 the Sanborn Map indicated a 550-gallon tank buried in the street at 104 Don Gaspar. In 1930 the Sanborn Map indicated 2 gas tanks shown and vulcanizing at 234 Don Gaspar. In 1948 the Sanborn Map indicated 2 gas tanks shown at 234 Don Gaspar.
- Parcel # 1054099195146 located at Water Street, Lot 2 contains 1 parcel. In 1930 the Sanborn Map indicated a vulcanizing shop, 2 gas tanks are shown with 1 in the street, and an Oil house are located at 124 to 130 W Water. In 1948 the Sanborn Map indicated 3 gas tanks shown at 128 W Water. In 1970 the Sanborn Map indicated 3 gas tanks scratched out at 124 to 130 W Water.
- Parcel # 1054099203135 located at 210 Don Gaspar Avenue contains 2 parcels. In 1921 the Sanborn Map indicated a 270-gallon tank buried in the street at 84 Ortiz.

6.2 *Opinions of Adjoining Property Findings*

Seven of the parcels are indicative of a REC located adjacent to the Site based on the following:

- Parcel # 1054099119076 located at 210 Montezuma Avenue contains 1 parcel. In 1930 the Sanborn Map indicated 3 gas tanks shown at 400 to 406 Cerrillos Rd. In 1948 the Sanborn Map indicated 3 gas tanks shown at 208 Montezuma. In 1970 the Sanborn Map indicated 1 gas tank shown at 208 Montezuma.



- Parcel # 1054099136069 located at 204 Montezuma Avenue contains 1 parcel. In 1930 the Sanborn Map indicated 3 gas tanks shown at 200 to 204 Montezuma. In 1948 the Sanborn Map indicated 3 gas tanks shown at 200 to 204 Montezuma.
- Parcel # 1054099150222 located at 309 West San Francisco Street contains 8 parcels. In 1913 the Sanborn Map indicated a “small amt of gasoline” at 335 to 337 San Francisco. In 1921 the Sanborn Map indicated a 300-gallon tank buried in the street and auto painting at 333 to 337 San Francisco. In 1930 the Sanborn Map indicated 2-50 gallon drums of Naphtha at 229 West San Francisco at the rear of the lot. In 1948 the Sanborn Map indicated 2 gas tanks shown at 303 to 305 W San Francisco.
- Parcel # 1054099216103 located at 235 Don Gaspar Avenue contains 5 parcels. In 1930 the Sanborn Map indicated 1 gas tank shown in the street at 237 Don Gaspar. In 1948 the Sanborn Map indicated 1 gas tank shown in the street at 101 Alameda.
- Parcel # 1054099221116 located at 227 Don Gaspar Avenue contains 4 parcels. In 1930 the Sanborn Map indicated 2 gas tanks shown at 225 Don Gaspar. In 1930 the Sanborn Map indicated 1 gas tank shown in the street at 227 to 229 Don Gaspar. In 1948 the Sanborn Map indicated 1 gas tank shown in the street at 227 to 229 Don Gaspar.
- Parcel # 1054099221151 located at 121 East Don Gaspar Avenue contains 2 parcels. In 1921 the Sanborn Map indicated a 500-gallon tank buried gasoline tank in the street at 202 Water.
- Parcel # 1054099231130 located at the City's Parking Lot at the southwest corner of Don Gaspar Avenue and West Water Street contains 5 parcels. In 1902 the Sanborn Map indicated an electric shop, dynamo, generators, and oil room at 224 Water. In 1908 the Sanborn Map indicated an electric shop, dynamo, generators, oil room, and boiler at 120 Water. In 1913 the Sanborn Map indicated an electric shop, dynamo, generators, and oil room at 116, 120, 222, 225 Water. In 1921 the Sanborn Map indicated an electric shop, dynamo, and generators at 225 Water. In 1930 the Sanborn Map indicated Bigelow boilers, coal bin, and a transformer at 124 East Water. In 1930 the Sanborn Map indicated Bigelow boilers, coal bin, and transformer at 100 to 110 East Water. In 1930 the Sanborn Map indicated Bigelow boilers, condenser, transformer, cooling basin, and power house at 100 to 124 East Water. In 1930 the Sanborn Map indicated 3 Bigelo Boilers, transformers, and coal bins at 110 to 120 East Water.

6.3 *Opinions of Vicinity Property Findings*

Eight of the parcels are indicative of a REC located in the nearby vicinity of the Site based on the following:



- Parcel # 1054099050095 located at 330 Montezuma Avenue contains 3 parcels. In 1948 the Sanborn Map indicated a solvent tank at 334 Montezuma. In 1970 the Sanborn Map indicated a solvent tank at 330 Montezuma.
- Parcel # 1054099099069 located at 418 Cerrillos Road contains 1 parcel. In 1930 the Sanborn Map indicated 6 gas tanks shown, 2 are in the street at 418 Cerrillos Road. In 1948 the Sanborn Map indicated 6 gas tanks shown, 2 are in the street at 418 Cerrillos Road. In 1970 the Sanborn Map indicated 0 tanks shown at 418 to 428 Cerrillos Road.
- Parcel # 1054099125049 located at a New Mexico State Building, between Cerrillos and Galisteo contains 3 parcels. In 1930 the Sanborn Map indicated an Oil House at 410 Galisteo.
- Parcel # 1054099222192 located at Lincoln Avenue, Lot F contains 3 parcels. In 1930 the Sanborn Map indicated 4 gas tanks shown in the street at 100 to 108 West Palace. In 1930 the Sanborn Map indicated vulcanizing at 110 to 114 West Palace. In 1948 the Sanborn Map indicated vulcanizing at 110 to 116 West Palace. In 1948 the Sanborn Map indicated 4 gas tanks shown in the street at 100 to 108 West Palace.
- Parcel # 1054099227155 located at 54 East San Francisco Street contains 2 parcels. In 1930 the Sanborn Map indicated 3 gas tanks shown behind the store at 105 to 107 East Water. In 1948 the Sanborn Map indicated a solvent tank at 105 to 107 East Water.
- Parcel # 1054099241153 located at 68 East San Francisco Street contains 2 parcels. In 1948 the Sanborn Map indicated 1 gas tank shown at 121 East Water.
- Parcel # 1054099249122 located at 127-1/2 East Water Street contains 1 parcel. In 1930 the Sanborn Map indicated 1 gas tank shown in the street at 206 to 212 Shelby. In 1948 the Sanborn Map indicated 1 gas tank shown in the street at 206 to 212 Shelby.
- Parcel # 1054099253137 located at 118 Old Santa Fe Trail contains 1 parcel. In 1913 the Sanborn Map indicated a 150-gallon tank buried in the street at 212 to 214 Water. In 1921 the Sanborn Map indicated a 150-gallon tank buried in the street at 212 to 214 Water. In 1930 the Sanborn Map indicated 1 gas tank shown in the street at 127 to 129 E Water. In 1948 the Sanborn Map indicated 1 gas tank shown in the street at 127 to 129 E Water

6.4 Data Gaps

No significant data gaps were encountered during the preparation of this modified Phase I ESA.



RESTORE*REVITALIZE
NEW MEXICO BROWNFIELDS

7.0 CONCLUSIONS AND RECOMMENDATIONS

NMED has performed a modified Phase I ESA in general conformance with the scope and limitations of ASTM Standard E 1527-05 of the regional 13-block Santa Fe River Area. Any exceptions to, or deletions from, this standard are described in Section 1.0 of this report. Several RECs were identified as discussed previously.

NMED recommends the following for all parcels identified with a potential high risk for environmental impact from historical land use:

- Regulatory file review to determine if the historical tanks on the parcel have been removed and the current status of the parcel.
- Interviews with persons knowledgeable of the parcel history
- Site reconnaissance of the public areas of the parcels to determine if there is any visual evidence of contamination in the public areas.
- Phase II investigation if the above additional information does not resolve the issue of potential high risk.



8.0 REFERENCES

- American Society for Testing and Materials (ASTM). 2005. "Standard Practice for Environmental Site Assessments: Phase I Environmental Site Assessment Process." Standard E 1527-05. West Conshohocken, Pennsylvania: American Society for Testing and Materials.
- City of Santa Fe, 2009, "City of Santa Fe Request for Targeted Brownfield Assessment Services – Old City Landfill", dated June 9.
- Environmental Data Resources, Inc. (EDR). 2009. "EDR VistaCheck® Report." 208 Galisteo, Santa Fe. EDR: Milford, CT. July 22
- . 2009a. "Certified Sanborn® Map Report." Santa Fe River Assessment, Inquiry Number: 2562287.1. EDR: Milford, CT. August 13.
- . 2009b. "The EDR Historical Topographic Map Report." Santa Fe River Assessment, Inquiry Number: 2562287.3. EDR: Milford, CT. August 13.
- . 2009c. "The EDR Aerial Photo Decade Package." Santa Fe River Assessment, Inquiry Number: 2562287.2. EDR: Milford, CT. August 13.
- . 2010. "The EDR Radius Map™ Report with GeoCheck®." SFC Judicial Complex, from INTERA, 2010 - Inquiry Number: 2693776.1s. EDR: Milford, CT. February 5.
- Glorieta Geoscience, Inc. (GGI). 1991. Investigation of Gasoline Contamination at Former Capitol 66 Station, Santa Fe, New Mexico. March.
- Intera, Incorporated. 2006. Report on Santa Fe County Model Development and Regional Aquifer Evaluation. Prepared for Santa Fe County. September 1.
- . 2009. Additional Site Investigation Report, Santa Fe County Judicial Complex, Santa Fe, Santa Fe County, New Mexico. June 16.
- . 2010. Phase I Environmental Site Assessment, Santa Fe County Judicial Complex, 327 Sandoval Street, Santa Fe, New Mexico. April 23.
- Lazarus, J. and P. Drakos. 2005. "Geohydrologic Characteristics and Hydrocarbon Contamination of the Shallow Alluvial/Tesuque Formation Aquifer, Santa Fe, New Mexico." In *Geology of the Santa Fe Region, New Mexico Geological Society Forty-Sixth Annual Field Conference* September 27–30, 1995. pp 307–311.
- NMED. 2010. Santa Fe County Judicial Complex. VRP Project File.
- Read, A.S., D.J. Koning, G.A. Smith, S. Ralser, J. Rogers, and P.W. Bauer. 2000. *Preliminary Geologic Map of the Santa Fe 7.5-minute Quadrangle, Santa Fe*



RESTORE*REVITALIZE
NEW MEXICO BROWNFIELDS

County, New Mexico, New Mexico Bureau of Mines and Mineral Resources, Open-file Geologic Map OF-GM 32, scale 1:12,000. May 2000, Revised 8 October 2003.

U.S. Environmental Protection Agency (EPA). 2005. "Standards and Practices for All Appropriate Inquiries, Final Rule." Washington, D.C.: Government Printing Office. *Federal Register* 70(210): November 1.

U.S. Geological Survey (USGS). 1993. Topographic Map 7.5 Minute Quadrangle: "Santa Fe, New Mexico."

Weatherbase. 2010.

<http://www.weatherbase.com/weather/weather.php3?s=73237&refer=>. Accessed June 30, 2010.



9.0 DISCLAIMER

The findings and conclusions contained in this report were derived using the general methodologies provided in the ASTM Standard E 1527-05 (ASTM, 2005) and the EPA AAI Final Rule (EPA, 2005) definitions of good commercial and customary ESA and AAI practices in the United States of America. The findings and conclusions contain all of the limitations inherent in these methodologies. There is the possibility that even with proper application of these methodologies, conditions may exist at the Site that could not be identified within the scope of the Regional Targeted Brownfields Environmental Assessment or that were not reasonably identifiable from the available information.

NMED has prepared this report in substantial accordance with the generally accepted environmental professional practices in use at the time of our study. This report may be used only by the City of Santa Fe and only for the purposes stated, within a reasonable time from its issuance as outlined in ASTM Standard E 1527-05 (ASTM, 2005). Land use, Site conditions (both on-Site and off-Site), or other factors may change over time, and additional work may be required with the passage of time. Any party other than City of Santa Fe who wishes to use this report shall notify the City of Santa Fe of the intended use. Non-compliance with any of these requirements will release NMED from any liability resulting from the use of this report. Any party other than the City of Santa Fe is explicitly denied any rights to rely on the findings, opinions, and conclusions.

NMED does not warrant or guarantee in any manner, expressed or implied, that the conclusions and findings reported in this Regional Targeted Brownfields Environmental Assessment, or the information obtained for this Regional Targeted Brownfields Environmental Assessment from the records review or from other sources, including site reconnaissance observations, personal interviews, and correspondence, are accurate or complete beyond the limits of the methods applied.



RESTORE*REVITALIZE
NEW MEXICO BROWNFIELDS

10.0 QUALIFICATIONS AND SIGNATURES OF ENVIRONMENTAL PROFESSIONALS

Complete copies of resumes outlining the qualifications of the individuals completing this Regional Targeted Brownfields Environmental Assessment report are included as Appendix G.

"I declare that, to the best of my professional knowledge and belief, I meet the definition of environmental professional as defined in Section 312.10 of 40 CFR 312. I have the specific qualifications based on education, training, and experience to assess a property of the nature, history, and setting of the subject property. I have developed and performed all appropriate inquiries in conformance with the standards and practices set forth in 40 CFR part 312."

Janet E. Brooks

Signature: _____

Alex A. Puglisi

Signature: _____



RESTORE*REVITALIZE
NEW MEXICO BROWNFIELDS

FIGURES



Targeted Brownfield Assessment Candidate Area

Excavation Site For Santa Fe County Judicial Complex

City of Santa Fe Water Production Well

Disclaimer: The information presented here is provided by the City of Santa Fe Water Division GIS. The data is derived from multiple sources which possibly depict differing accuracies and therefore should be used for reference only.


Map of Property in Santa Fe County



Santa Fe River Assessment
TBA # 51573081
Figure 2 – Site Parcel Map
New Mexico Environment Department

Legend

- Minor Roads
- Major Roads
- Rail Runner
- Parcels
- plindx polygon
- Site Location



1:1,500

1 inch = 125 feet

WARNING:
Two (2) foot contour data sets are NOT SUITABLE FOR ENGINEERING WORK. These data are appropriate for PLANNING PURPOSES ONLY.

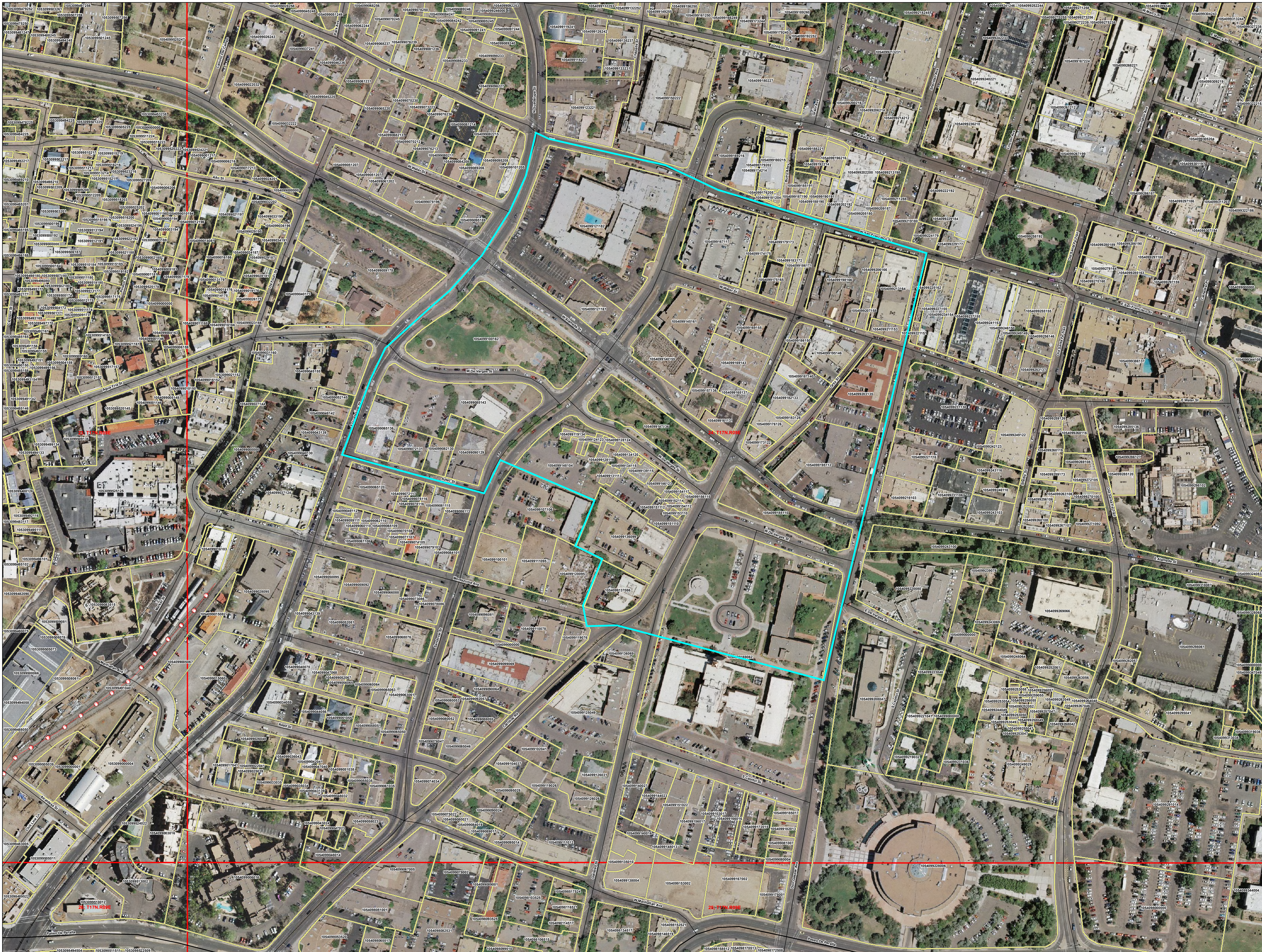
Orthophoto from 2008

Contour Interval 2 Feet

This information is for reference only. Santa Fe County assumes no liability for errors associated with the use of these data. Users are solely responsible for confirming data accuracy.



March 4, 2010



Map of Property in Santa Fe County




Santa Fe River Assessment
TBA # 51573081

Figure 3 – Environmental Risk Potential
New Mexico Environment Department

Legend

- Minor Roads
- Major Roads
- Rail Runner
- Parcels
- plindx polygon

- Santa Fe River Assessment Site Boundary
- High Environmental Risk Potential
- Moderate Environmental Risk Potential
- Low Environmental Risk Potential



1:1,500

1 inch = 125 feet

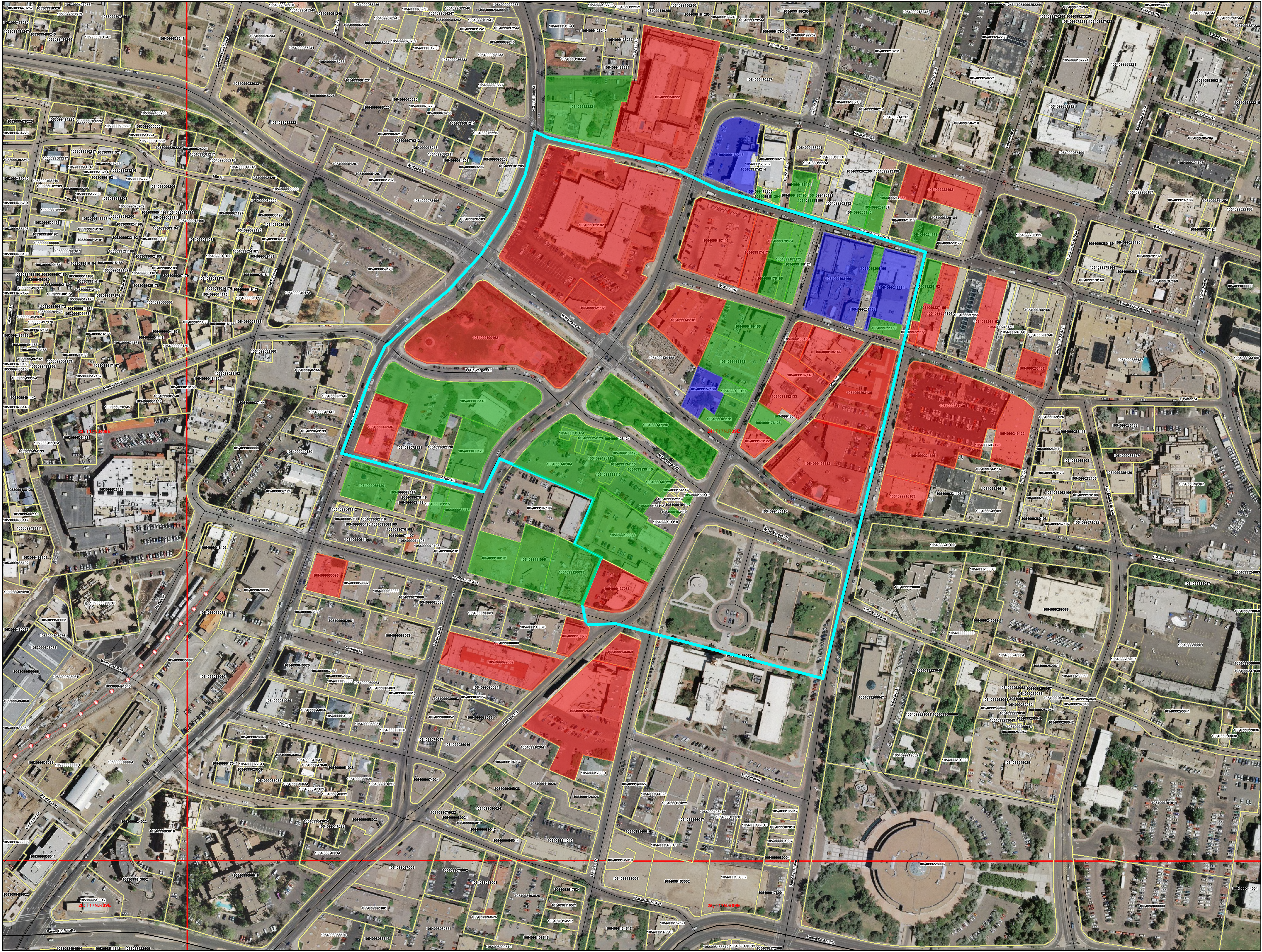
WARNING:
Two (2) foot contour data sets are NOT SUITABLE FOR ENGINEERING WORK. These data are appropriate for PLANNING PURPOSES ONLY.

Orthophoto from 2008
Contour Interval 2 Feet

This information is for reference only. Santa Fe County assumes no liability for errors associated with the use of these data. Users are solely responsible for confirming data accuracy.



March 4, 2010





RESTORE*REVITALIZE
NEW MEXICO BROWNFIELDS

TABLES



Table 1: Site Related Tax Assessor Parcels

Property Location	UPC	Property Address
Adjacent	1054099040130	322 GUADALUPE ST , GUADALUPE PLAZA T17N R 9E S24 , TR 2
Adjacent	1054099043139	no data returned
Adjacent	1054099045155	314 S GUADALUPE ST , LOT 5 MERCADO HISPANO DEL NO, RTE & LA TERTULIA RESTAURANT
Adjacent	1054099048142	318 GUADALUPE ST , LOT 3 BLK 7
Adjacent	1054099052145	316 GUADALUPE ST , LOT 4 BLK 7 REC 382,918
Adjacent	1054099059178	no data returned
Adjacent	1054099065120	323 GUADALUPE ST , LOT 10 BLK 6
Adjacent	1054099072117	318 AZTEC ST , LOT 9 BLK 6 (NO BLK 18)
Adjacent	1054099075116	316 AZTEC ST , LOT 8 BLK 18
Adjacent	1054099078116	312 AZTEC ST , LOT 7 BLK 18 D229 P140
Adjacent	1054099081115	310 AZTEC ST , LOT 6 BLK 6 (NO BLK 18)
Adjacent	1054099086113	328 SANDOVAL ST , RITZ BEAUTY SALON LOT 5 BLK ,8 328 SANDOVAL MASTER ,CLEANERS
Adjacent	1054099095189	no data returned
Adjacent	1054099098233	405 W SAN FRANCISCO ST , LOT 1 BLK 40
Adjacent	1054099101205	106 GUADALUPE ST , TR 1-A 106 GUADALUPE LOT 36 B,LK 12
Adjacent	1054099107106	327 SANDOVAL ST , TR B-1 T17N R 9E S24
Adjacent	1054099111095	225 MONTEZUMA AVE , LOT 13 BLK 20 AKA LOTS 1 & 2 ,PER PLAT 415/12
Adjacent	1054099119076	210 MONTEZUMA AVE , (LEGAL TR 2) 0.152 AC LOT 1, BLK 1 & LOT 3 & 4
Adjacent	1054099120095	205 MONTEZUMA AVE , T17N R 9E S24 TR A & B
Adjacent	1054099123221	321 W SAN FRANCISCO ST , LOT 8 BLK 41 & LOT 12 T17N R, 9E S24
Adjacent	1054099136069	204 MONTEZUMA AVE , CAP 55 SS (OLD LOT 15 BLK 24) ,LOT 1 KINGS MAP & LOT 2 ,PORT
Adjacent	1054099150222	309 W SAN FRANCISCO ST , TR 1 & 2 PORT LOT 4 ALL 5,6,7, D479 P500
Adjacent	1054099169216	no data returned
Adjacent	1054099174214	no data returned
Adjacent	1054099176205	no data returned
Adjacent	1054099179202	no data returned
Adjacent	1054099181204	no data returned
Adjacent	1054099185191	28 -38 BURRO ALLEY , T17N R 9E S24 .105 AC, TR 2A & 2B
Adjacent	1054099187190	205 W SAN FRANCISCO ST , T17N R 9E S24 (PORT OLD LOT 1,7) TR 3-A .034 AC
Adjacent	1054099188190	203 W SAN FRANCISCO ST , D/B/A BOOKSELLERS (PORT OLD L,OT 17) TR 3-B
Adjacent	1054099190191	201 W SAN FRANCISCO ST , T17N R 9E S24 .096 AC, TR 4 BURRO



Property Location	UPC	Property Address
		ALLEY PROPERTIES
Adjacent	1054099202192	129 W SAN FRANCISCO ST , LOT 12 BLK 10 KINGS MAP & LOT, 13 T17N R 9E S24 ,.190 AC
Adjacent	1054099205180	125 W SAN FRANCISCO ST , LOT 2 125 SAN FRANCISCO & 12,7,1271/2
Adjacent	1054099208047	325 DON GASPAR AVE , MAPPING PURPOSE ONLY ,SECRETARY OF STATE
Adjacent	1054099209187	123 W SAN FRANCISCO ST , LOT 7 BLK 10 DBA BANANA REPU,BLIC
Adjacent	1054099211288	121 W SAN FRANCISCO ST , LOT E BLK 43 .051 AC, T17N R 9E S24
Adjacent	1054099216103	235 DON GASPAR AVE , LOT 13 BLK 36 & LOT 14,15,16
Adjacent	1054099219180	E SAN FRANCISCO ST , T17N R 9E S24 .246 AC
Adjacent	1054099220080	237 DON GASPAR AVE , MAPPING PURPOSE ONLY ,SUPREME COURT
Adjacent	1054099221116	227 DON GASPAR AVE , 11 & 12 LOT 6 BLK 36 & LOT 7,8,9,10
Adjacent	1054099221151	121 E DON GASPAR AVE , LOT 12 BLK 38
Adjacent	1054099224179	107 W SAN FRANCISCO ST , T17N R 9E S24 107-109 W SAN FR,ANCISCO ST D/B/A SPIRIT LOT ,H BLK 43 .072 AC
Adjacent	1054099225162	50 E SAN FRANCISCO ST , D249 P939 LOT 11 BLK 38
Adjacent	1054099231130	no data returned
Adjacent	1054099243100	E ALAMEDA ST , MAPPING PURPOSE ONLY ,SANTA FE RIVER PARK
Vicinity	1054099050095	330 MONTEZUMA AVE , LOT E BLK 4
Vicinity	1054099060064	306 GARFIELD ST , 306 GARFIELD ST & 310, 312 LOT, 3 BLK 3
Vicinity	1054099061106	315 MONTEZUMA AVE , T17N R 9E S24 COMMON AREA FOR, GUADALUPE CENTER CONDOS
Vicinity	1054099068076	418 SANDOVAL ST , LOT H BLK 4 DELI 418 SANDOVAL
Vicinity	1054099073086	308 MONTEZUMA AVE , LOT 136 & 137 & W 8' LOT 138
Vicinity	1054099084101	301 MONTEZUMA AVE , LOT 4 BLK 6
Vicinity	1054099099069	418 CERRILLOS RD , LOT 4 BLK 23
Vicinity	1054099100101	329 SANDOVAL ST , TR AB T17N R 9E S24 ,.480 AC
Vicinity	1054099110078	218 MONTEZUMA AVE , TRACT B & TRACT III PER PLAT B,OOK 298 PAGE 005 AS PER LOT ,CONSOLIDATION .420 ACRES
Vicinity	1054099119241	125 N GUADALUPE ST , LOT 11 BLK 11 .267 AC, T17N R 9E S24
Vicinity	1054099125049	NO DATA RETURNED
Vicinity	1054099126242	310 JOHNSON ST , TR A T17N R 9E S24
Vicinity	1054099188221	142 W PALACE AVE , UNIT A BURRO ALLEY PLAZA- BOKU,M BLDG T17N R 9E S24
Vicinity	1054099202200	130 W PALACE AVE , LOT 1 PORT LOT C T17N R 9E S,24 .274 AC
Vicinity	1054099213198	124 W PALACE AVE , T17N R 9E S24 .090 AC, LOT D
Vicinity	1054099222192	LINCOLN AVE , LOT F BLK 31 .509 AC, T17N R 9E S24
Vicinity	1054099227155	54 E SAN FRANCISCO ST , COOPERS NEW METHOD CLNRS 54 E ,SAN FRANCISCO & 54 1/2,56 LOT , 10 BLK 38 ZOOKS PHARMACY
Vicinity	1054099229177	101 W SAN FRANCISCO ST , LOT I BLK 43 .137 AC, T17N R 9E S24



RESTORE*REVITALIZE
NEW MEXICO BROWNFIELDS

Property Location	UPC	Property Address
Vicinity	1054099229184	54 LINCOLN AVE , T17N R 9E S24 BATTS BLDG LOT , G BLK 43 .20 AC
Vicinity	1054099231106	NO DATA RETURNED
Vicinity	1054099234154	58 E SAN FRANCISCO ST , LOT 9 PART WOOLWORTH BLDG T1,7N R 9E S24 .145 AC
Vicinity	1054099237155	60 E SAN FRANCISCO ST , T17N R 9E S24 .3703 AC, LOT 7-8 DBA SANTA FE ARCADE
Vicinity	1054099241153	68 E SAN FRANCISCO ST , LOT 6 BLK 35
Vicinity	1054099242123	225 DON GASPAR AVE , LOT 4A BLK 36
Vicinity	1054099243103	NO DATA RETURNED
Vicinity	1054099246150	72 E SAN FRANCISCO ST , REC 398,799 LOT 5 BLK 38
Vicinity	1054099249122	127 1/2 E WATER ST , EL CENTRO MALL LOT 4 SHELBY , & WATER ST BLDG T17N R 9E S24
Vicinity	1054099249149	74 E SAN FRANCISCO ST , 125 E WATER ST LOT 4 BLK 35 ,DBA EL PATIO & OFFICES 74-78 ,E SAN FRANCISCO ST & 74 E SAN FRANCISCO & 76 1/2
Vicinity	1054099253137	118 OLD SANTA FE TRL , (OLD LOT 3 BLK 38 BK Y PG 362), LOT 1 BLK 9
Vicinity	1054099255155	80 E SAN FRANCISCO ST , LOT 2 BLK 38
Site	1054099065136	319 GUADALUPE ST , TRACT B PORTION OF LOT 10 & LO,T 13 AND BLK 57 LOT 12 KINGS ,OFFICIAL MAP
Site	1054099072131	317 AZTEC ST , TRACT A PORTION OF LOT 13 BLK ,57 KINGS OFFICIAL MAP
Site	1054099082130	311 AZTEC ST , LOT 6 & 307 AZTEC ST
Site	1054099085143	no data returned
Site	1054099090129	320 SANDOVAL ST , LOT 7 BLK 8 HARVEY THEILE & ,CO
Site	1054099100162	W ALAMEDA ST , MAPPING PURPOSE ONLY ,SANTA FE RIVER PARK
Site	1054099119134	200 W DE VARGAS ST , REPLAT OF TR A UNIT 1 DEVARGA,S URBAN RENWAL T17N R 9E S24 ,PER PLAT (UNIT 1 200 WEST DEV ARGAS ST)
Site	1054099121161	100 W ALAMEDA ST , AS PER SURVEY BY STUTZMAN FOR ,FIRST NAT'L BANK 10-71
Site	1054099121182	100 SANDOVAL ST , T17N R 9E S24 4.069 AC
Site	1054099124123	200 W DE VARGAS ST , UNIT 2 DEVARGAS URBAN RENEWAL, REPLAT OF TR A T17N R 9E S24
Site	1054099128118	200 W DE VARGAS ST , UNIT 4 DEVARGAS RUBAN RENEWAL, REPLAT OF TR A T17N R 9E S24
Site	1054099128124	200 W DE VARGAS ST , UNIT 3 DEVARGAS URBAN RENEWAL, REPLAT OF TR A T17N R 9E S24
Site	1054099131113	200 W DE VARGAS ST , UNIT 9 DEVARGAS URBAN RENEWAL, REPLAT OF TR A
Site	1054099134115	200 W DE VARGAS ST , REPLAT OF TR A UNIT 6 DEVARGA,S URBAN RENEWAL T17N R 9E S24
Site	1054099134120	200 W DE VARGAS ST , UNIT 5 DEVARGAS URBAN RENEWAL, REPLAT OF TR A T17N R 9E S24



RESTORE*REVITALIZE
NEW MEXICO BROWNFIELDS

Property Location	UPC	Property Address
Site	1054099136099	320 GALISTEO ST , LOT 19 BLK 20 DBA OLD SF INN
Site	1054099137086	201 MONTEZUMA AVE , LOT 23 BLK 20
Site	1054099139115	200 W DE VARGAS ST , UNIT 7 DEVARGAS URBAN RENEWAL, REPLAT OF TR A T17N R 9E S24
Site	1054099140155	SANDOVAL ST , TR B .463 AC, T17N R 9E S24
Site	1054099145161	121 SANDOVAL ST , TR 2 BLK 30 S24 Q-3 T17N R 9E, S24
Site	1054099146123	200 W DE VARGAS ST , UNIT 8 DEVARGAS URBAN RENEWAL, REPLAT OF TR A
Site	1054099147136	W ALAMEDA ST , MAPPING PURPOSE ONLY ,SANTA FE RIVER PARK
Site	1054099148104	no data returned
Site	1054099151110	no data returned
Site	1054099151112	300 GALISTEO ST , UNIT 103 454 SQUARE FEET GALIS,TEO CONDOMINIUMS
Site	1054099152114	300 GALISTEO ST , 434 SQUARE FEET UNIT 104 300 G,ALISTEO CONDOMINIUMS
Site	1054099153110	300 GALISTEO ST , UNIT 102 569 SQUARE FEET 300 G,ALISTEO CONDOMINIUMS
Site	1054099154112	300 GALISTEO ST , UNIT 101 500 SQUARE FEET 300 G,ALISTEO CONDOMINIUMS
Site	1054099154117	300 GALISTEO ST , 300 GALISTEO CONDOMINIUMS UNIT, 106 481 SQUARE FEET
Site	1054099156115	300 GALISTEO ST , 534 SQUARE FEET UNIT 105 300 G,ALISTEO CONDOMINIUMS
Site	1054099157136	213 W ALAMEDA ST , T17N R 9E S24 REC 300,135
Site	1054099161131	228 GALISTEO ST , LOT 14
Site	1054099165137	226 GALISTEO ST , LOT 14A T17N R 9E S24
Site	1054099167117	no data returned
Site	1054099169062	407 GALISTEO ST , MAPPING PURPOSE ONLY ,BATAAN BLD., NM EDU. BLDG
Site	1054099169143	214 GALISTEO ST , LOT 13 BLK 20
Site	1054099169155	GALISTEO ST , LOT 11 BLK 20 & LOT 12
Site	1054099173122	229 GALISTEO ST , LOT 7 BLK 29
Site	1054099174175	218 W SAN FRANCISCO ST , LOT 5 BLK 7 KINGS MAP
Site	1054099175165	207 W WATER ST , LOT 2 CASITA DE LOS CORNELL
Site	1054099176126	221 GALISTEO ST , SENATE LOUNGE LOT 6 BLK 29
Site	1054099179173	208 W SAN FRANCISCO ST , LOT 3 BLK 36 208 W SAN FRANC,ISCO CORNELL BUILDING
Site	1054099182133	217 GALISTEO ST , LOT 4 BLK 29 DELUX CAB
Site	1054099183128	217 GALISTEO ST , LOT 5 BLK 29 T17N R 9E S24
Site	1054099183172	204 W SAN FRANCISCO ST , 204 W SAN FRANCISCO & 203 WATER, LOT 2 BLK 7 KINGS MAP ,LIVINGSTON FURNITURE STORE
Site	1054099185110	E ALAMEDA ST , MAPPING PURPOSE ONLY ,SANTA FE RIVER PARK
Site	1054099186150	201 GALISTEO ST , LOT 1 BLK 29



RESTORE*REVITALIZE
NEW MEXICO BROWNFIELDS

Property Location	UPC	Property Address
Site	1054099186171	200 W SAN FRANCISCO ST , LOT 1 BLK 36
Site	1054099187140	211 GALISTEO ST , 211 GALISTEO ST & 213 T17N R 9E, S24 LOT 3 BLK 31
Site	1054099195112	234 DON GASPAR AVE , INN OF THE GOVERNORS LAND ONLY, BLDG UNDER ACC # LOT 3 BLK ,28 01-01-2891520
Site	1054099195146	WATER ST , LOT 2 T17N R 9E S24
Site	1054099198166	116 W SAN FRANCISCO ST , LOT 1 BLK 37 & LOT 2,3,6,7 1,16 & 118 W SAN FRANCISCO ST
Site	1054099203135	210 DON GASPAR AVE , BK 526 THRU PGS 865 DBA HOTEL ,ST FRANCIS LOT 1
Site	1054099206166	110 W SAN FRANCISCO ST , T17N R 9E S24
Site	1054099207158	125 W WATER ST , T17N R 9E S24 0.062 AC LOT 2
Site	1054099211153	120 DON GASPAR AVE , LOT 3C BLK 8 KINGS OFFICIAL ,3753 SQ '
Site	1054099213164	222 E MARCY ST , LOT 5 BLK 8 LAUGHLIN BLDG D2,24 P512,D231 P043,D247 P896

Table 2 – Environmental Land Use Risk Potential

Source	Land Use	Typical Contaminants	Contaminant Potential
Agricultural / Rural	Rural Homesteads - Rural	Machine shops: Gasoline; antifreeze; automatic transmission fluid; battery acid; engine and radiator flushes; engine and metal degreasers; hydraulic (brake) fluid; and motor oils, welding wastes; solvents; metals; lubricants; sludges. Septic systems: Septage; Coliform bacteria can indicate the presence of pathogenic (disease-causing) microorganisms that may be transmitted in human feces. Diseases such as typhoid fever, hepatitis, diarrhea, and dysentery can result from sewage contamination of water supplies; and noncoliform bacteria; viruses; nitrates; heavy metals; synthetic detergents; cooking and motor oils; bleach; common pesticides used for lawn and garden maintenance (i.e., weed killers, and mite, grub, and aphid controls) include such chemicals as 2,4-D; chlorpyrifos; diazinon; benomyl; captan; dicofol; and methoxychlor; common household pesticides for controlling pests such as ants, termites, bees, wasps, flies, cockroaches, silverfish, mites, ticks, fleas, worms, rats, and mice can contain active ingredients include naphthalene, phosphorus, xylene, chloroform, heavy metals, chlorinated hydrocarbons, arsenic, strychnine, kerosene, nitrosamines, and dioxin; paints; paint thinner; photographic chemicals; swimming pool chemicals can contain free and combined chlorine; bromine; iodine; mercury-based, copper-based, and quaternary algaecides; cyanuric acid; calcium or sodium hypochlorite; muriatic acid; sodium carbonate; septic tank/cesspool cleaners include synthetic organic chemicals such as 1,1,1,-trichloroethane, tetrachloroethylene, carbon tetrachlorine, and methylene chloride; elevated levels of chloride, sulfate, calcium, magnesium, potassium, and phosphate.	1
Agricultural / Rural	Pesticide/Fertilizer/Petroleum Storage & Transfer Areas	Pesticides; fertilizers; petroleum residues.	5
Agricultural / Rural	Farm Machinery Repair	Gasoline; antifreeze; automatic transmission fluid; battery acid; engine and radiator flushes; engine and metal degreasers; hydraulic (brake) fluid; and motor oils; welding wastes.	5
Agricultural / Rural	Farm Chemical Distributor/Application Service	Pesticides; fertilizers; hydrocarbons from motor vehicles and storage tanks.	7



Source	Land Use	Typical Contaminants	Contaminant Potential
Agricultural / Rural	Lagoons/Liquid Wastes	Nitrates; livestock sewage wastes; salts; pesticides; fertilizers; bacteria.	5
Agricultural / Rural	Crops - Irrigated and Non-irrigated	Pesticides; Fertilizers; nitrates; phosphates; potassium (can be worsened by over-watering).	3
Agricultural / Rural	Confined Animal Feeding Operations	Livestock sewage wastes; nitrates; phosphates; chloride; chemical sprays and dips for controlling insect, bacterial, viral and fungal pests on livestock; Coliform bacteria can indicate the presence of pathogenic (disease-causing) microorganisms that may be transmitted in human feces. Diseases such as typhoid fever, hepatitis, diarrhea, and dysentery can result from sewage contamination of water supplies; and noncoliform bacteria; viruses; giardia; total dissolved solids.	7
Agricultural / Rural	Chicken/Turkeys/Dairies/Swine	Nitrates; phosphates; potassium; total dissolved solids; salts.	5
Agricultural / Rural	Auction Lots/Boarding Stables	Livestock sewage wastes; nitrates; phosphates; Coliform bacteria can indicate the presence of pathogenic (disease-causing) microorganisms that may be transmitted in human feces. Diseases such as typhoid fever, hepatitis, diarrhea, and dysentery can result from sewage contamination of drinking water supplies and noncoliform bacteria; giardia, viruses; total dissolved solids.	3
Commercial / Industrial	Incinerators	Dioxin; various municipal and industrial waste.	3
Commercial / Industrial	Glass Manufacturing	Arsenic; lead.	5
Commercial / Industrial	Hardware/Lumber/Parts Stores	Hazardous chemical products in inventories; heating oil and fork lift fuel from storage tanks; wood-staining and treating products such as creosote; paints; thinners; lacquers; varnishes.	3
Commercial / Industrial	Herbicide Manufacturing and Use	Dioxin; metals; herbicides.	7
Commercial / Industrial	Home Manufacturing	Solvents; paints; glues and other adhesives; waste insulation; lacquers; tars; sealants; epoxy wastes; miscellaneous chemical wastes.	5
Commercial / Industrial	Embalmers/Undertakers	arsenic, mercury, zinc, formaldehyde, blood solvents, hardeners, bleaches, preservatives, adhesives.	5
Commercial / Industrial	Hospitals	Formaldehyde; radionuclides; photographic chemicals; solvents; mercury; ethylene oxide; chemotherapy chemicals.	3



Source	Land Use	Typical Contaminants	Contaminant Potential
Commercial / Industrial	Fleet/Trucking/Bus Terminals	Waste oil; solvents; gasoline and diesel fuel from vehicles and storage tanks; fuel oil; other Gasoline; antifreeze; automatic transmission fluid; battery acid; engine and radiator flushes; engine and metal degreasers; hydraulic (brake) fluid; and motor oils.	3
Commercial / Industrial	Junk/Scrap/Salvage Yards	Gasoline; antifreeze; automatic transmission fluid; battery acid; engine and radiator flushes; engine and metal degreasers; hydraulic (brake) fluid; and motor oils. PCB contaminated wastes; any wastes from businesses and households; oils; lead.	3
Commercial / Industrial	Landfills - Municipal and Industrial	Metals; VOCs; polychlorinated biphenyl (PCB); ammonia; methane; household products and cleaners; pesticides; various other wastes.	5
Commercial / Industrial	Jewelry Manufacturing	mold release spray (may contain VOCs), metals -silver, cadmium; cyanide, mineral spirits, acid-based cleaners, solder, acid pickle sludge, spent solvent wastes - 1,1,1-Trichloroethane	7
Commercial / Industrial	Leather Manufacturing	Toluene; benzene, animal rendering, lye.	3
Commercial / Industrial	Machine Shops/Metal Fabrication	Metals; VOCs; dioxin; beryllium; degreasing agents; solvents; waste oils; miscellaneous organics; sludges; oily metal shavings; lubricant and cutting oils; degreasers (tetrachloroethylene); metal marking fluids; mold-release agents.	7
Commercial / Industrial	Marine Maintenance Industry	Solvents; paints; cyanide; acids; VOC emissions; heavy metal sludges; degreasers.	5
Commercial / Industrial	Agriculture	Volatile organic compounds (VOC); arsenic, copper, carbon tetrachloride, ethylene dibromide, and methylene chloride; pesticides; insecticides; herbicides; grain fumigants.	3
Commercial / Industrial	Food Processing	Nitrates; salts; phosphorus; miscellaneous food wastes; chlorine; ammonia; ethylene glycol.	3
Commercial / Industrial	Chemical/Petroleum Processing/Storage	Hazardous chemicals; solvents; hydrocarbons; heavy metals; asphalt	7
Commercial / Industrial	Medical/Vet Offices	X-ray developers and fixers; infectious wastes; radiological wastes; biological wastes; disinfectants; asbestos; beryllium; dental acids; miscellaneous chemicals.	3
Commercial / Industrial	Automotive Body Shops/Repair Shops	Some metals and metal dust; various organic compounds; solvents; paint and paint sludges; scrap metal; waste oils; acids; gasoline; antifreeze; automatic transmission fluid; battery acid; engine and radiator flushes; engine and metal degreasers; hydraulic (brake) fluid; and motor oils; miscellaneous cutting oils.	5
Commercial /	Automotive	Soaps; detergents, waxes; miscellaneous chemicals;	3



Source	Land Use	Typical Contaminants	Contaminant Potential
Industrial	Car Washes	hydrocarbons.	
Commercial / Industrial	Electroplating Operations	Various metals such as cadmium, chromium, cyanide, copper, and nickel.	7
Commercial / Industrial	Electrical/Electronic Manufacturing	Cyanides; metal sludges; caustic (chromic acid); solvents; oils; alkalis; acids; paints and paint sludges; calcium fluoride sludges; methylene chloride; perchloroethylene; trichloroethane; acetone; methanol; toluene; PCBs.	5
Commercial / Industrial	Dry Cleaners	VOCs such as chloroform and tetrachloroethane; various solvents (perchloroethylene, petroleum solvents, Freon); spot removers (trichloroethane, methylchloroform, ammonia, peroxides, hydrochloric acid, rust removers, amyl acetate); fluorocarbon 113.	7
Commercial / Industrial	Automotive Gas Stations	Gasoline, diesel, oils; solvents; miscellaneous wastes.	7
Commercial / Industrial	Cosmetics manufacturing	Heavy metals; dusts; solvents; acids.	5
Commercial / Industrial	Battery Recycling and Disposal	Lead; cadmium; acids.	7
Commercial / Industrial	Coal Gasification	Polynuclear aromatic hydrocarbons (PAH).	7
Commercial / Industrial	Chloro-alkali Manufacturing	Chlorine compounds; mercury.	5
Commercial / Industrial	Cement/Concrete Plants	Diesel fuels; solvents; oils; miscellaneous wastes.	3
Commercial / Industrial	Furniture Repair/Manufacturing	Paints; solvents; degreasing and solvent recovery sludges; lacquers; sealants.	3
Commercial / Industrial	Scrap Metal Operations	Various metals (such as lead and nickel); PCBs; dioxin; transformers.	7
Commercial / Industrial	Photographic Manufacturing and Uses	Silver bromide; methylene chloride; solvents; photographic products; biosludges; silver sludges; cyanides; miscellaneous sludges; solvents; inks; dyes; oils; photographic chemicals.	5
Commercial / Industrial	Plastics/Synthetics	Polymers; phthalates; cadmium; solvents; phenols; resins; chemical additives; VOCs; paint wastes; cyanides; acids;	7



Source	Land Use	Typical Contaminants	Contaminant Potential
	Manufacturing	alkalis; wastewater treatment sludges; cellulose esters; surfactants; glycols; phenols; formaldehyde; peroxides.	
Commercial / Industrial	Printing Industry	Silver; solvents; acids; waste oils; inks and dyes; photographic chemicals.	5
Commercial / Industrial	Railroad Yards	Petroleum hydrocarbons; VOCs; BTEX; solvents; fuels; oil and grease; lead; PCBs.	7
Commercial / Industrial	Metal Plating/Finishing/Fabricating	Sodium and hydrogen cyanide; metallic salts; hydrochloric acid; sulfuric acid; chromic acid; boric acid; paint wastes; heavy metals; plating wastes; oils; solvents.	7
Commercial / Industrial	Pharmaceutical Manufacturing	Lead; various organic chemicals; organic solvents.	5
Commercial / Industrial	RV/Mini Storage	Automobile wastes; gasoline and diesel fuel from vehicles and storage tanks.	1
Commercial / Industrial	Research and Educational Institutions	Inorganic acids; organic solvents; metals and metal dust; photographic waste; waste oil; paint; heavy metals; pesticides.	3
Commercial / Industrial	Semiconductor Manufacturing	Metals; VOCs; carbon tetrachloride; degreasing agents; solvents.	7
Commercial / Industrial	Smelter Operations	Metals (such as lead, copper, and arsenic).	7
Commercial / Industrial	Wood Preserving/Treating	Creosote; pentachlorophenol (PCP); arsenic; chromium; copper; PCB; PAHs; beryllium; dioxin; wood preservatives.	7
Commercial / Industrial	Wood Pulp and Paper Manufacturing	Chlorinated organic compounds; dioxin; furans; chloroform; resin acids; metals; acids; minerals; sulfides; other hazardous and nonhazardous chemicals; organic sludges; sodium hydroxide; chlorine; hypochlorite; chlorine dioxide; hydrogen peroxide; treated wood residue (copper quinolate, mercury, sodium bazide); tanner gas; paint sludges; solvents; creosote; coating and gluing wastes.	7
Commercial / Industrial	X-ray Developers and Fixers	X-ray developers and fixers may contain reclaimable silver, glutaldehyde, hydroquinone, potassium bromide, sodium sulfite, sodium carbonate, thiosulfates, and potassium alum.	5
Commercial / Industrial	General Repair Shops	Paints; solvents; lubricating oils	3
Commercial / Industrial	Research Laboratories	X-ray developers and fixers; infectious wastes; radiological wastes; biological wastes, disinfectants; asbestos; beryllium; solvents; infectious materials; drugs; disinfectants; (quaternary ammonia, hexachlorophene,	5



Source	Land Use	Typical Contaminants	Contaminant Potential
		peroxides, chlornexade, bleach); miscellaneous chemicals.	
Commercial / Industrial	Paint/Ink Manufacturing	Metals (such as chromium, cadmium, lead, and zinc); VOCs; chloroform; ethyl benzene; solvents; paints; inks.	5
Commercial / Industrial	Petroleum refining and reuse	Petroleum hydrocarbons; benzene, toluene, ethylbenzene, xylene (BTEX); fuels; oil and grease.	7
Commercial / Industrial	Mines/Gravel Pits	Mine spills or tailings that often contain metals; acids; highly corrosive mineralized waters; metal sulfides; metals; acids; minerals sulfides; other hazardous and nonhazardous chemicals.	7
Commercial / Industrial	Pesticide Manufacturing	VOCs; arsenic; copper; pesticides; insecticides; herbicides; fungicides; xylene; chlorinated organic compounds; solvents.	7
Commercial / Industrial	Parking Lots/Malls (> 50 spaces)	Hydrocarbons; heavy metals; building wastes.	3
Commercial / Industrial	Office Buildings/Complexes	Building wastes; lawn and garden maintenance chemicals; gasoline; motor oil.	1
Commercial / Industrial	Munitions Manufacturing	Lead; explosives; copper; antimony.	5
Common Contaminants	Welding	Scrap metal; waste cutting oil; trichloroethane (TCE), methyl ethyl ketone (MEK), paint thinner, and waste oils.	5
Common Contaminants	Business Office	Gasoline; antifreeze; automatic transmission fluid; battery acid; engine and radiator flushes; engine and metal degreasers; hydraulic (brake) fluid; and motor oils, and residues from cleaning products that may contain chemicals such a xylenols, glycol esters, isopropanol, 1,1,1,-trichloroethane, sulfonates, chlorinated phenols, and cresols.	1
Common Contaminants	Automotive Dealers - New and Used	Gasoline; antifreeze; automatic transmission fluid; battery acid; engine and radiator flushes; engine and metal degreasers; hydraulic (brake) fluid; and motor oils.	3
Miscellaneous	Managed Forest Lands	Sediments; Pesticides; Fertilizers; petroleum (spills).	3
Miscellaneous	Underground Storage Tanks	Diesel fuel; gasoline; heating oil; other chemical and petroleum products.	7
Miscellaneous	Transportation Corridors	Herbicides in highway right-of-way; road salt (sodium and calcium chloride); anticaking additives (ferric ferrocyanide, sodium ferrocyanide); road salt anticorrosives (phosphate and chromate); Gasoline; antifreeze; automatic transmission	3



Source	Land Use	Typical Contaminants	Contaminant Potential
		fluid; battery acid; engine and radiator flushes; engine and metal degreasers; hydraulic (brake) fluid; and motor oils.	
Miscellaneous	Surface Water - stream/lakes/rivers	Directly related to surface water quality in the stream, lake, or river which is recharging groundwater.	1
Miscellaneous	Military Installations	Wide variety of hazardous and nonhazardous wastes depending on the nature of the facility and operation; diesel fuels; jet fuels; solvents; paints; waste oils; heavy metals; radioactive wastes.	7
Miscellaneous	Construction/Demolition Areas	Solvents; asbestos; paints; glues and other adhesives; waste insulation; lacquers; tars; sealants; epoxy waste; miscellaneous chemical wastes used in plumbing, heating, and air conditioning, painting, paper hanging, decorating, drywall and plastering, acoustical insulation, carpentry, flooring, roofing, and sheet metal etc.	3
Miscellaneous	Wells (such as water supply wells, monitoring wells, unsealed or abandoned wells, and test holes)	Storm water runoff; solvents; nitrates; septic tanks; hydrocarbons; and a wide variety of other substances.	5
Miscellaneous	Injection Wells/Drywells/Sumps	Stormwater runoff; spilled liquids; used oils; antifreeze; gasoline; solvents; other petroleum products; pesticides; and a wide variety of other substances.	5
Miscellaneous	Historic Waste Dumps/Landfills	Leachate; organic and inorganic chemicals; waste from households; and businesses; nitrates; oils; heavy metals; solvents.	5
Miscellaneous	Above Ground Storage Tanks	Heating oil; diesel fuel; gasoline; other chemicals.	5
Miscellaneous	Historic Gas Stations	Diesel fuel; gasoline; kerosene.	7
Residential / Municipal	Airports (Maintenance/Fueling Areas)	Jet fuels; deicers; diesel fuel; chlorinated solvents; Gasoline; antifreeze; automatic transmission fluid; battery acid; engine and radiator flushes; engine and metal degreasers; hydraulic (brake) fluid; and motor oils; heating oil; building wastes.	7
Residential /	Apartment	Swimming pool maintenance chemicals ; pesticides for lawn	1



Source	Land Use	Typical Contaminants	Contaminant Potential
Municipal	s and Condominiums	and garden maintenance and cockroach, termite, ant, rodent, and other pest control; wastes from on-site sewage treatment plants; Household hazardous wastes.	
Residential / Municipal	Golf Courses	Fertilizers; herbicides; pesticides for controlling mosquitoes, ticks, ants, gypsy moths, and other pests.	3
Residential / Municipal	Housing	Household hazardous wastes: household cleaners; oven cleaners; drain cleaners; toilet cleaners; disinfectants; metal polishes; jewelry cleaners; shoe polishes; synthetic detergents; bleach; laundry soil and stain removers; spot removers and dry cleaning fluid; solvents; lye or caustic soda; household pesticides; photo chemicals; printing ink, paints; varnishes; stains; dyes; wood preservatives (creosote); paint and lacquer thinners; paint and varnish removers and deglossers; paint brush cleaners; floor and furniture strippers. Mechanical Repair and Other Maintenance Products: Gasoline; antifreeze; automatic transmission fluid; battery acid; engine and radiator flushes; engine and metal degreasers; hydraulic (brake) fluid; and motor oils; waste oils; diesel fuel; kerosene; #2 heating oil; grease; degreasers for driveways and garages; metal degreasers; asphalt and roofing tar; tar removers; lubricants; rustproofers; car wash detergents; car waxes and polishes; rock salt; refrigerants. Lawn/garden care: Fertilizers; herbicides and other pesticides used for lawn and garden maintenance (can be worsened by over-watering). Swimming pools: Swimming pool maintenance chemicals. Urban runoff/stormwater: Gasoline; oil; other petroleum products; microbiological contaminants.	3
Residential / Municipal	Motor Pools	Gasoline; antifreeze; automatic transmission fluid; battery acid; engine and radiator flushes; engine and metal degreasers; hydraulic (brake) fluid; and motor oils; solvents; waste oils; hydrocarbons from storage tanks.	7
Residential / Municipal	Public and Commercial Buildings	Common wastes from public and commercial buildings include Gasoline; antifreeze; automatic transmission fluid; battery acid; engine and radiator flushes; engine and metal degreasers; hydraulic (brake) fluid; and motor oils; and residues from cleaning products that may contain chemicals such a xylenols, glycol esters, isopropanol, 1,1,1,-trichloroethane, sulfonates, chlorinated phenols, and cresols.	3
Residential / Municipal	Septic Systems	Nitrates; septage; cryptosporidium; giardia; coliform bacteria can indicate the presence of pathogenic (disease-causing) microorganisms that may be transmitted in human feces. Diseases such as typhoid fever, hepatitis, diarrhea, and dysentery can result from sewage contamination of water supplies; and noncoliform bacteria; viruses; nitrates; heavy metals; synthetic detergents; cooking and motor oils; bleach; common pesticides used for lawn and garden maintenance (i.e., weed killers, and mite, grub, and aphid controls) include such chemicals as 2,4-D; chlorpyrifos;	5

Source	Land Use	Typical Contaminants	Contaminant Potential
		<p>diazinon; benomyl; captan; dicofol; and methoxychlor; common household pesticides for controlling pests such as ants, termites, bees, wasps, flies, cockroaches, silverfish, mites, ticks, fleas, worms, rates, and mice can contain active ingredients include naphthalene, phosphorus, xylene, chloroform, heavy metals, chlorinated hydrocarbons, arsenic, strychnine, kerosene, nitrosamines, and dioxin; paints; paint thinner; photographic chemicals; swimming pool chemicals can contain free and combined chlorine; bromine; iodine; mercury-based, copper-based, and quaternary algaecides; cyanuric acid; calcium or sodium hypochlorite; muriatic acid; sodium carbonate; septic tank/cesspool cleaners include synthetic organic chemicals such as 1,1,1,-trichloroethane, tetrachloroethylene, carbon tetrachlorine, and methylene chloride; elevated levels of chloride, sulfate, calcium, magnesium, potassium, and phosphate; other household hazardous wastes.</p>	
Residential / Municipal	Fire Stations	General building wastes; hydrocarbons from test burn areas.	1
Residential / Municipal	Camp Grounds/RV Parks	Septage; gasoline; diesel fuel from boats; pesticides for controlling mosquitoes, ants, ticks, gypsy moths, and other pests; household hazardous wastes from recreational vehicles (RVs).	1
Residential / Municipal	Waste Transfer/Recycling Stations	Residential and commercial solid waste residues.	3
Residential / Municipal	Utility Stations/Maintenance Areas	PCBs from transformers and capacitors; oils; solvents; sludges; acid solution; metal plating solutions (chromium, nickel, cadmium); herbicides from utility rights-of-way.	7
Residential / Municipal	Landfills/Dumps	Leachate; organic and inorganic chemical contaminants; waste from households and businesses; nitrates; oils; metals; solvents; sludge.	5
Residential / Municipal	Schools	Machinery/vehicle serving wastes; gasoline and heating oil from storage tanks; general building wastes; pesticides.	1
Residential / Municipal	Railroad Yards/Maintenance/Fueling Areas	Diesel fuel; herbicides for rights-of-way; creosote from preserving wood ties; solvents; paints; waste oils.	7
Residential / Municipal	Drinking Water Treatment Plants	Treatment chemicals; pesticides.	3
Residential / Municipal	Parks	Fertilizers; herbicides; insecticides; (can be worsened by over-watering).	3



Table 3 – Environment Risk Potential Analysis by Parcel Number

Property Loc	Site Risk	UPC	Max Of Year Ref	Min Of Year Ref	Span Years	Year Count	Temporal	UPCavg_Risk1	Risk	Desc Risk
Vicinity	High	1054099050095	2000	1940	60	16	0.14	5.23	0.72	Moderate
Adjacent	Low	1054099065120	2005	1940	65	14	0.12	3.25	0.39	Low
Site	High	1054099065136	1980	1940	40	9	0.08	4.44	0.34	Low
Adjacent	Low	1054099081115	1995	1995	0	1	0.01	3	0.03	Low
Site	Low	1054099085143	1964	1940	24	4	0.03	6.67	0.23	Low
Adjacent	Low	1054099086113	2000	1970	30	7	0.06	6.5	0.39	Low
Site	Low	1054099090129	2000	1948	52	10	0.09	3.92	0.34	Low
Vicinity	High	1054099099069	2005	1928	77	23	0.2	4.87	0.96	Moderate
Adjacent	Low	1054099100101	1975	1919	56	14	0.12	4.5	0.54	Low
Site	High	1054099100162	1969	1883	86	27	0.23	3.9	0.9	Moderate
Adjacent	Low	1054099111095	1942	1931	11	5	0.04	3	0.13	Low
Adjacent	High	1054099119076	1970	1928	42	11	0.09	6.76	0.64	Low
Adjacent	Low	1054099120095	1969	1938	31	9	0.08	3.77	0.29	Low
Site	High	1054099121161	1964	1908	56	20	0.17	5.25	0.9	Moderate
Site	High	1054099121182	2005	1902	103	29	0.25	4.62	1.15	High
Adjacent	Low	1054099123221	1975	1883	92	5	0.04	3.4	0.15	Low
Vicinity	High	1054099125049	1980	1930	50	7	0.06	5	0.3	Low
Adjacent	High	1054099136069	1980	1929	51	16	0.14	6.86	0.94	Moderate
Site	Low	1054099136099	2000	1928	72	17	0.15	3.59	0.52	Low
Site	High	1054099137086	2005	1940	65	15	0.13	6.18	0.79	Moderate
Site	High	1054099145161	1964	1929	35	15	0.13	4.47	0.57	Low
Site	Low	1054099147136	1934	1928	6	4	0.03	3	0.1	Low
Site	Low	1054099148104	1940	1932	8	3	0.03	2.33	0.06	Low
Adjacent	High	1054099150222	2000	1898	102	28	0.24	4.49	1.07	High
Site	Low	1054099153110	1969	1947	22	2	0.02	4	0.07	Low



RESTORE*REVITALIZE
NEW MEXICO BROWNFIELDS

Property Loc	Site Risk	UPC	Max Of Year Ref	Min Of Year Ref	Span Years	Year Count	Temporal	UPCavg_Risk1	Risk	Desc Risk
Site	Low	1054099156115	1960	1947	13	4	0.03	3	0.1	Low
Site	Moderate	1054099157136	1970	1934	36	13	0.11	6.38	0.71	Moderate
Site	Low	1054099161131	1930	1890	40	7	0.06	4.89	0.29	Low
Site	Low	1054099165137	1942	1928	14	4	0.03	5	0.17	Low
Site	High	1054099167117	1980	1883	97	31	0.26	4.13	1.09	High
Site	Low	1054099169143	2005	1915	90	11	0.09	4.38	0.41	Low
Site	Low	1054099169155	2000	1913	87	14	0.12	3.8	0.45	Low
Adjacent	Moderate	1054099169216	1964	1898	66	22	0.19	5.06	0.95	Moderate
Site	High	1054099173122	1980	1928	52	15	0.13	6.37	0.82	Moderate
Site	High	1054099174175	1960	1890	70	19	0.16	4.31	0.7	Moderate
Site	Low	1054099175165	1921	1883	38	9	0.08	5.89	0.45	Low
Site	Low	1054099176126	1940	1921	19	10	0.09	4.14	0.35	Low
Adjacent	Low	1054099176205	1949	1915	34	10	0.09	4.6	0.39	Low
Site	Low	1054099179173	1931	1883	48	11	0.09	4.82	0.45	Low
Adjacent	Low	1054099181204	1969	1934	35	6	0.05	3	0.15	Low
Site	High	1054099182133	1969	1928	41	17	0.15	5	0.73	Moderate
Site	Low	1054099183172	1947	1890	57	5	0.04	3.8	0.16	Low
Adjacent	Low	1054099185191	1890	1886	4	2	0.02	4	0.07	Low
Site	High	1054099186150	1980	1886	94	23	0.2	6.71	1.32	High
Site	Low	1054099186171	1980	1926	54	4	0.03	5.8	0.2	Low
Site	High	1054099187140	2005	1913	92	11	0.09	3.62	0.34	Low
Adjacent	Low	1054099187190	1938	1921	17	4	0.03	5	0.17	Low
Adjacent	Low	1054099188190	1926	1915	11	2	0.02	3	0.05	Low
Site	High	1054099195112	1985	1902	83	26	0.22	4.24	0.94	Moderate
Site	High	1054099195146	1980	1928	52	20	0.17	4.86	0.83	Moderate
Site	Moderate	1054099198166	1995	1908	87	23	0.2	3.74	0.74	Moderate
Site	High	1054099203135	2000	1883	117	14	0.12	4.88	0.58	Low
Adjacent	Low	1054099205180	1980	1926	54	14	0.12	3	0.36	Low



RESTORE*REVITALIZE
NEW MEXICO BROWNFIELDS

Property Loc	Site Risk	UPC	Max Of Year Ref	Min Of Year Ref	Span Years	Year Count	Temporal	UPCavg_Risk1	Risk	Desc Risk
Site	Low	1054099206166	1948	1883	65	3	0.03	3.5	0.09	Low
Adjacent	Low	1054099209187	1930	1883	47	7	0.06	5.86	0.35	Low
Site	Low	1054099211153	1915	1883	32	5	0.04	6.33	0.27	Low
Site	Moderate	1054099213164	1980	1890	90	19	0.16	5	0.81	Moderate
Adjacent	High	1054099216103	1980	1908	72	22	0.19	5.27	0.99	Moderate
Adjacent	High	1054099221116	2005	1928	77	19	0.16	4.08	0.66	Low
Adjacent	High	1054099221151	1930	1883	47	6	0.05	4.75	0.24	Low
Vicinity	High	1054099222192	1955	1898	57	23	0.2	4.51	0.89	Moderate
Adjacent	Low	1054099224179	1942	1926	16	9	0.08	4.58	0.35	Low
Adjacent	Low	1054099225162	1964	1919	45	12	0.1	3.53	0.36	Low
Vicinity	High	1054099227155	2005	1913	92	27	0.23	6.16	1.42	High
Adjacent	High	1054099231130	2000	1883	117	26	0.22	6.08	1.35	High
Vicinity	High	1054099241153	2000	1883	117	15	0.13	5.5	0.71	Moderate
Vicinity	High	1054099249122	1960	1915	45	14	0.12	3.67	0.44	Low
Vicinity	High	1054099253137	1975	1898	77	23	0.2	5.26	1.03	High



RESTORE*REVITALIZE
NEW MEXICO BROWNFIELDS

**MAP SHEET SUMMARY
MAP SHEETS 1 THROUGH 33**



Map Sheet Summary 1: List of Sanborn Records

Sanborn Source	Map Sheet #	Street Name	Street #	Street Direction	Business Name	Business Type	Sanborn-Contaminants
1883-1: Sanborn	1	Bank St	???	--	Philip Hesch Planing Mill	Planing Mill	
1883-2: Sanborn	2	San Francisco	302 to 303	--	Gerard D Koch Building Materials	Lumber Company	
1883-2: Sanborn	2	San Francisco	327.5	--	--	Black Smith	
1883-2: Sanborn	2	San Francisco	359	--	--	Tin Shop	
1883-2: Sanborn	2	San Francisco	373	--	--	Meat	Rendering Kettle
1883-2: Sanborn	2	San Francisco	375	--	--	Undertaker	
1883-2: Sanborn	2	Water	109	--	--	Black Smith	
1883-2: Sanborn	2	Water	111	--	--	Laundry	
1883-2: Sanborn	2	Water	115	--	--	Black Smith	
1883-2: Sanborn	2	Water	124	--	--	Laundry	
1883-2: Sanborn	2	Water	452 to 454	--	Franz and Meyer	Lumber	
1883-3: Sanborn	3	San Francisco	418	--	--	Printing	
1883-3: Sanborn	3	San Francisco	420	--	--	Tin Shop	
1883-3: Sanborn	3	Water	202	--	--	Printing	
1883-3: Sanborn	3	Water	222 to 224	--	--	Lumber Company	
1883-3: Sanborn	3	Water	225	--	--	Stoves	
1883-3: Sanborn	3	Water	226	--	--	Plumber	
1883-3: Sanborn	3	Water	229	--	--	Black Smith	
1886-1: Sanborn	4	Analco	???	--	Philip Hesch Planing Mill	Planing Mill	
1886-2: Sanborn	5	San Francisco	420	--	--	Tin Shop	
1886-2: Sanborn	5	Water	202	--	--	Printing	
1886-2: Sanborn	5	Water	222 to 224	--	--	Lumber Company	
1886-2: Sanborn	5	Water	229	--	--	Black Smith	
1886-3: Sanborn	6	Burro Alley	18 to 19	--	--	Laundry	
1886-3: Sanborn	6	Ortiz	80	--	--	Undertaker	



Sanborn Source	Map Sheet #	Street Name	Street #	Street Direction	Business Name	Business Type	Sanborn-Contaminants
1886-3: Sanborn	6	Ortiz	81	--	--	Black Smith	
1886-3: Sanborn	6	San Francisco	302 to 303	--	Gerard D Koch Building Materials	Lumber Company	
1886-3: Sanborn	6	San Francisco	327.5	--	--	Black Smith	
1886-3: Sanborn	6	San Francisco	359	--	--	Tin Shop	
1886-3: Sanborn	6	San Francisco	373	--	--	Meat	Rendering Kettle
1886-3: Sanborn	6	Water	109	--	--	Black Smith	
1886-3: Sanborn	6	Water	111	--	--	Laundry	
1886-3: Sanborn	6	Water	115	--	--	Black Smith	
1886-3: Sanborn	6	Water	124	--	--	Laundry	
1886-3: Sanborn	6	Water	147	--	--	Paint Shop	
1890-4: Sanborn	7	Burro Alley	20	--	--	Gun Smith	
1890-4: Sanborn	7	Don Gaspar	75.5	--	--	Chinese Laundry	
1890-4: Sanborn	7	San Francisco	327.5	--	--	Black Smith	
1890-4: Sanborn	7	San Francisco	364	--	--	Chinese Laundry	
1890-4: Sanborn	7	San Francisco	417	--	--	Paint & Oil Warehouse	
1890-4: Sanborn	7	San Francisco	419	--	--	Jewelry Manufacturing	
1890-4: Sanborn	7	San Francisco	420	--	--	Tin Shop	
1890-4: Sanborn	7	Water	125.5	--	--	Paint Shop	
1890-4: Sanborn	7	Water	147	--	--	Grocery - Hay and Feed	
1890-4: Sanborn	7	Water	153	--	--	Undertaker	
1890-4: Sanborn	7	Water	229	--	--	Black Smith	
1890-5: Sanborn	8	Analco	61 to 63	--	Santa Fe Planing Mill	Planing Mill	
1890-5: Sanborn	8	Bridge	36	--	--	Undertaker	
1890-5: Sanborn	8	Bridge	37	--	--	Paint Shop	
1890-5: Sanborn	8	Bridge	39	--	--	Black Smith	
1890-5: Sanborn	8	San Francisco	302 to 303	--	Gerard D Koch Building Materials	Lumber Company	



Sanborn Source	Map Sheet #	Street Name	Street #	Street Direction	Business Name	Business Type	Sanborn-Contaminants
1890-5: Sanborn	8	San Francisco	358	--	--	Tin Shop	
1890-5: Sanborn	8	Water	111	--	--	Black Smith	
1890-5: Sanborn	8	Water	115	--	--	Black Smith	
1898-4: Sanborn	9	Don Gaspar	75.5	--	--	Chinese Laundry	
1898-4: Sanborn	9	Palace	213	--	The Santa Fe New Mexican Printing	Job Printing	
1898-4: Sanborn	9	San Francisco	327	--	--	Tin Shop	
1898-4: Sanborn	9	San Francisco	417	--	--	Paint & Oil Warehouse	
1898-4: Sanborn	9	San Francisco	419	--	--	Jewelry Manufacturing	
1898-4: Sanborn	9	San Francisco	420	--	--	Tin Shop	
1898-4: Sanborn	9	Water	153	--	--	Undertaker	
1898-4: Sanborn	9	Water	214	--	--	Black Smith	
1898-5: Sanborn	10	Analco	61 to 63	--	Santa Fe Planing Mill	Planing Mill	
1898-5: Sanborn	10	Bridge	36	--	--	Undertaker	
1898-5: Sanborn	10	Bridge	37	--	--	Paint Shop	
1898-5: Sanborn	10	Bridge	39	--	--	Black Smith	
1898-5: Sanborn	10	San Francisco	308	--	--	Black Smith	
1898-5: Sanborn	10	San Francisco	309	--	--	Photo	
1898-5: Sanborn	10	San Francisco	361	--	--	Undertaker	
1898-5: Sanborn	10	Water	110	--	--	Black Smith	
1898-5: Sanborn	10	Water	111	--	--	Black Smith	
1898-5: Sanborn	10	Water	116	--	--	Black Smith	
1902-5: Sanborn	11	Don Gaspar	159D	--	--	Repairing and Painting	
1902-5: Sanborn	11	Don Gaspar	80C	--	--	Hand Laundry	
1902-5: Sanborn	11	Lincoln	107	--	--	Photo	
1902-5: Sanborn	11	San Francisco	327	--	--	Tin Shop	
1902-5: Sanborn	11	San Francisco	417	--	--	Paint & Oil Warehouse	



Sanborn Source	Map Sheet #	Street Name	Street #	Street Direction	Business Name	Business Type	Sanborn-Contaminants
1902-5: Sanborn	11	San Francisco	418.5	--	--	Tin Shop	
1902-5: Sanborn	11	Water	147	--	--	Black Smith	
1902-5: Sanborn	11	Water	224	--	Santa Fe Water & Light Co.	Electric Light Plant	Electric shop, dynamo, generators, oil room
1902-5: Sanborn	11	Water	226	--	--	Black Smith	
1902-5: Sanborn	11	Water	229	--	--	Tin Shop	
1902-8: Sanborn	12	Galisteo	36	--	--	Undertaker	
1902-8: Sanborn	12	Galisteo	37	--	--	Paint Shop	
1902-8: Sanborn	12	Galisteo	39	--	--	Black Smith	
1902-8: Sanborn	12	San Francisco	355	--	--	Flour & Feed, Hay Warehouse	Scales
1902-8: Sanborn	12	San Francisco	361	--	--	Undertaker	
1902-8: Sanborn	12	Water	110	--	--	Black Smith	
1902-8: Sanborn	12	Water	116	--	--	Black Smith and Printing (2nd)	
1902-8: Sanborn	12	Water	126	--	W.H. Wherry Planing Mill	Planing Mill	
1902-9: Sanborn	13	De Vargas	61 to 63	--	Santa Fe Planing Mill	Planing Mill	
1908-5: Sanborn	14	Don Gaspar	172	--	--	Black Smith	
1908-5: Sanborn	14	Lincoln	112	--	--	Photo	
1908-5: Sanborn	14	Palace	214	--	--	Clothes Cleaning	
1908-5: Sanborn	14	San Francisco	228.5	--	--	Tin Shop	
1908-5: Sanborn	14	San Francisco	246	--	--	Jewelry Manufacturing	
1908-5: Sanborn	14	San Francisco	253	--	--	Meat	Rendering Kettle, 5 gal gasoline tank
1908-5: Sanborn	14	San Francisco	254	--	--	Meat	Rendering Kettle
1908-5: Sanborn	14	San Francisco	258	--	--	Barber	Rendering Kettle
1908-5: Sanborn	14	Water	116	--	--	Black Smith	
1908-5: Sanborn	14	Water	119	--	--	Tin Shop	
1908-5: Sanborn	14	Water	120	--	Santa Fe Water & Light Co.	Electric Light Plant	Electric shop, dynamo, generators,



Sanborn Source	Map Sheet #	Street Name	Street #	Street Direction	Business Name	Business Type	Sanborn-Contaminants
							oil room, boiler
1908-5: Sanborn	14	Water	122 to 123	--	--	Hay Warehouse	Scales
1908-5: Sanborn	14	Water	147	--	--	Black Smith	
1908-5: Sanborn	14	Water	210	rear	--	Tin Shop	
1908-8: Sanborn	15	Agua Fria	A	--	--	Black Smith	
1908-8: Sanborn	15	San Francisco	326	--	--	Hay and Feed	Scales shown in street
1908-8: Sanborn	15	Water	101 to 102	--	Geo Blunt Cement Mfr	Cement Mfr	
1908-8: Sanborn	15	Water	103	--	LA Hughes Lumber Yard	Lumber Yard	
1908-8: Sanborn	15	Water	104 to 106	--	LA Hughes Hides & Wool	Hides and Wool	
1908-8: Sanborn	15	Water	307	--	--	Undertaker	
1908-9: Sanborn	16	Alto	60 to 63	--	Santa Fe Planing Mill	Planing Mill	
1913-5: Sanborn	17	Agua Fria	A	--	--	Black Smith	
1913-5: Sanborn	17	Galisteo	106	--	--	Tin Shop	
1913-5: Sanborn	17	Galisteo	108	--	--	Auto Repair	
1913-5: Sanborn	17	San Francisco	306 to 308	--	--	Furniture, Hardware	
1913-5: Sanborn	17	San Francisco	312	--	--	Livery	
1913-5: Sanborn	17	San Francisco	335 to 337	--	--	Garage & Wash Room	Small amt of gasoline
1913-5: Sanborn	17	Water	101	--	Santa Fe Electric Laundry	Laundry	
1913-5: Sanborn	17	Water	104 to 106	--	LA Hughes Hides & Wool	Hides and Wool	
1913-5: Sanborn	17	Water	111 to 112	--	--	Hay and Feed	
1913-5: Sanborn	17	Water	133.5	--	--	Paint Shop	
1913-5: Sanborn	17	Water	146	--	--	Repair Shop	
1913-5: Sanborn	17	Water	307	--	--	Undertaker	
1913-6: Sanborn	18	Don Gaspar	158 to 159	--	--	Auto Repair	
1913-6: Sanborn	18	Don Gaspar	160	--	--	Livery & Feed	



Sanborn Source	Map Sheet #	Street Name	Street #	Street Direction	Business Name	Business Type	Sanborn-Contaminants
1913-6: Sanborn	18	Galisteo	123	--	--	Garage	@30 gallons of gasoline
1913-6: Sanborn	18	Lincoln	112	--	--	Photo	
1913-6: Sanborn	18	Palace	214	--	--	Clothes Cleaning	
1913-6: Sanborn	18	San Francisco	228.5	--	--	Tin Shop	
1913-6: Sanborn	18	San Francisco	246	--	--	Jewelry Manufacturing	
1913-6: Sanborn	18	San Francisco	254	--	--	Meat	Rendering Kettle
1913-6: Sanborn	18	Water	116, 120, 222, 225	--	Santa Fe Water & Light Co.	Electric Light Plant	Electric shop, dynamo, generators, oil room
1913-6: Sanborn	18	Water	119	--	--	Tin Shop	
1913-6: Sanborn	18	Water	122 to 123	--	--	Hay Warehouse	Scales
1913-6: Sanborn	18	Water	147	--	--	Black Smith	
1913-6: Sanborn	18	Water	204	--	--	Black Smith	
1913-6: Sanborn	18	Water	210	rear	--	Tin Shop	
1913-6: Sanborn	18	Water	212 to 214	--	--	Garage Repair Shop	150 gallon tank buried in street
1913-9: Sanborn	19	De Vargas	2??	--	Santa Fe Planing Mill	Planing Mill	
1921-5: Sanborn	20	Agua Fria	A	--	--	Black Smith	
1921-5: Sanborn	20	San Francisco	304	--	--	Undertaker	
1921-5: Sanborn	20	San Francisco	310 to 312	--	--	Garage	350 gallon tank buried in street
1921-5: Sanborn	20	San Francisco	315	--	--	Repair Shop	
1921-5: Sanborn	20	San Francisco	333 to 337	--	--	Garage & Repair Shop, Auto Painting and Harness	300 gallon tank buried in street/auto painting
1921-5: Sanborn	20	Sandoval	104 to 108.5	--	--	Dwellings	
1921-5: Sanborn	20	Water	101	--	Santa Fe Electric Laundry	Laundry	
1921-5: Sanborn	20	Water	104 to 106	--	LA Hughes Hides &	Hides and Wool	



Sanborn Source	Map Sheet #	Street Name	Street #	Street Direction	Business Name	Business Type	Sanborn-Contaminants
					Wool		
1921-5: Sanborn	20	Water	130	--	--	auto painting	
1921-5: Sanborn	20	Water	133.5	--	--	Paint Shop	
1921-5: Sanborn	20	Water	307	--	--	Undertaker	
1921-5: Sanborn	23	Galisteo	106	--	--	Tin Shop	
1921-6: Sanborn	21	Don Gaspar	--	--	--	Auto Sales Room	
1921-6: Sanborn	21	Don Gaspar	104	--	--	Garage	550 gallon tank buried in street
1921-6: Sanborn	21	Don Gaspar	158 to 159	--	--	Garage & Repair Shop	550 gallon tank buried in street
1921-6: Sanborn	21	Don Gaspar	212	--	--	Electrical supplies	
1921-6: Sanborn	21	Don Gaspar	75.5	--	--	Printing	
1921-6: Sanborn	21	Galisteo	105	--	Art Metal Works	art metal works	
1921-6: Sanborn	21	Ortiz	84	--	--	Garage & Repair Shop	270 gallon tank buried in street
1921-6: Sanborn	21	San Francisco	228.5	--	--	Tin Shop	
1921-6: Sanborn	21	San Francisco	246	rear	--	Jewelry Manufacturing	
1921-6: Sanborn	21	San Francisco	254	rear	--	Meat	Rendering Kettle
1921-6: Sanborn	21	Water	122 to 123	--	--	Hay Warehouse	Scales
1921-6: Sanborn	21	Water	147	--	--	Black Smith	
1921-6: Sanborn	21	Water	202	--	--	Gas Filling Stations	500 gallon tank buried gasoline tank in street
1921-6: Sanborn	21	Water	204	--	--	Black Smith	
1921-6: Sanborn	21	Water	210	rear	--	Tin Shop	
1921-6: Sanborn	21	Water	210	front	--	Warehouse & Plumbing	
1921-6: Sanborn	21	Water	212 to 214	--	--	Garage Repair Shop	150 gallon tank buried in street
1921-6: Sanborn	21	Water	225	--	Santa Fe Water &	Electric Light Plant	Electric shop, dynamo,



Sanborn Source	Map Sheet #	Street Name	Street #	Street Direction	Business Name	Business Type	Sanborn-Contaminants
					Light Co.		generators
1921-9: Sanborn	22	De Vargas	221	--	--	auto painting	
1921-9: Sanborn	22	Montezuma	12?	--	Hondo Pine Lumber Co.	Lumber Company	
1930-11: Sanborn		Galisteo	410	--	--	Oil House	Oil House
1930-11: Sanborn		Montezuma	200 to 204	--	--	Filling Station	3 gas tanks shown
1930-13: Sanborn		Agua Fria	315	--	--	Black Smith and Tin Shop	
1930-13: Sanborn		Cerrillos Rd	400 to 406	--	--	Filling Station	3 gas tanks shown
1930-13: Sanborn		Cerrillos Rd	418	--	--	Garage + 2 Filling Station	6 gas tanks shown, 2 are in street
1930-13: Sanborn		De Vargas	317	W	--	Well Drillers Supply Warehouse	
1930-13: Sanborn		De Vargas	319	W	--	Planing Mill	
1930-13: Sanborn		Galisteo	314 to 320	--	--	Auto Wrecking	
1930-13: Sanborn		Galisteo	322	--	--	Vulcanizing	Vulcanizing
1930-2: Sanborn	23	Agua Fria	212	--	--	Filling Station & Auto Sales & Service and Sales Room	1 gas tank shown in street
1930-2: Sanborn	23	Agua Fria	212	rear	--	Black Smith	
1930-2: Sanborn	23	Agua Fria	212.5	--	--	Auto Repair & Filling Station	3 gas tanks shown, 1 in street
1930-2: Sanborn	23	Galisteo	214 to 216	--	--	Store	
1930-2: Sanborn	23	Galisteo	224	--	--	Store	
1930-2: Sanborn	23	Galisteo	226	--	--	Dance Hall	
1930-2: Sanborn	23	San Francisco	210 to 214	W	--	Garage	
1930-2: Sanborn	23	San Francisco	215 to 217	W	--	Store	
1930-2: Sanborn	23	San Francisco	219.5 to 221	W	--	Store	
1930-2: Sanborn	23	San Francisco	229	W rear	--	Dry Cleaning	2-50 gallon drums of Naphtha
1930-2: Sanborn	23	San Francisco	230	W	--	Printing	
1930-2: Sanborn	23	San Francisco	303 to 305	W	--	Auto Repair	



Sanborn Source	Map Sheet #	Street Name	Street #	Street Direction	Business Name	Business Type	Sanborn-Contaminants
1930-2: Sanborn	23	San Francisco	309 to 313.5	W	Big Jo Lumber Co	Lumber Company	
1930-2: Sanborn	23	Sandoval	112 to 114	--	--	Dwelling	
1930-2: Sanborn	23	Water	215	W	--	Filling Station & Garage	3 gas tanks shown
1930-2: Sanborn	23	Water	224 to 228	W	--	Vacant Lot assoc. w/ 2 stores	2 gas tanks shown
1930-2: Sanborn	23	Water	240	W	--	Dwelling	
1930-2: Sanborn	23	Water	242	W	--	Dwelling	
1930-2: Sanborn	23	Water	306 to 310	W	--	Auto Sales & Service	
1930-2: Sanborn	23	Water	316	W	--	Plumbing	
1930-2: Sanborn	23	Water	318	W	--	Auto Repair	
1930-2: Sanborn	23	Water	325 to 333	W	Santa Fe Electric Laundry	Laundry	3 gas tanks north of bldg
1930-2: Sanborn	23	Water	Back of 224 to 228	W	--	Dry Cleaning	
1930-2: Sanborn	23	Water	sw cor Agua Fria	W	--	Filling Station	3 gas tanks shown
1930-3: Sanborn	23	Sandoval	104	--	--	Store	
1930-3: Sanborn	24	Don Gaspar	116	--	--	Photo	
1930-3: Sanborn	24	Don Gaspar	224 to 228	--	--	Auto Repair & Paint Shop	
1930-3: Sanborn	24	Don Gaspar	225	--	--	Filling Station	2 gas tanks shown
1930-3: Sanborn	24	Don Gaspar	227 to 229	--	--	Auto Sales & Service	1 gas tank shown in street
1930-3: Sanborn	24	Don Gaspar	231	--	--	Auto Sales & Service	
1930-3: Sanborn	24	Don Gaspar	233	--	--	Auto Sales & Service	
1930-3: Sanborn	24	Don Gaspar	234	--	--	Garage & Filling Station & Vulcanizing	2 gas tanks shown, Vulcanizing
1930-3: Sanborn	24	Don Gaspar	235	--	--	Auto Sales & Service	
1930-3: Sanborn	24	Don Gaspar	237	--	--	Filling Station	1 gas tank shown in



Sanborn Source	Map Sheet #	Street Name	Street #	Street Direction	Business Name	Business Type	Sanborn-Contaminants
							street
1930-3: Sanborn	24	Galisteo	201	--	--	Filling Station	4 gas tanks shown
1930-3: Sanborn	24	Galisteo	213	--	--	Vulcanizing	Vulcanizing
1930-3: Sanborn	24	Galisteo	215	--	--	Entertainment	
1930-3: Sanborn	24	Lincoln	58	--	--	Store	
1930-3: Sanborn	24	Palace	100 to 108	W	--	Filling Station	4 gas tanks shown in street
1930-3: Sanborn	24	Palace	110 to 114	W	--	Garage & Auto Sales & Service	vulcanizing
1930-3: Sanborn	24	Palace	140 to 160	W	--	Auto Sales & Service	
1930-3: Sanborn	24	San Francisco	123	W	--	Movies	
1930-3: Sanborn	24	San Francisco	105	W	--	Store	
1930-3: Sanborn	24	San Francisco	114	W	--	Store	
1930-3: Sanborn	24	San Francisco	122	W	--	Store	
1930-3: Sanborn	24	San Francisco	64	E	--	Store	
1930-3: Sanborn	24	Shelby	206 to 212	--	Santa Fe Transportation Garage	Garage	1 gas tank shown in street
1930-3: Sanborn	24	Water	100 to 110	E	New Mexico Power Co. Sub Station	Power Utility	Bigelow boilers, coal bin, transformer
1930-3: Sanborn	24	Water	101	E	--	Store	
1930-3: Sanborn	24	Water	105 to 107	E	--	Store	3 gas tanks shown behind store
1930-3: Sanborn	24	Water	110 to 120	E	New Mexico Power Co	Power Sub Station	3 Bigelo Boilers, transformers, coal bins
1930-3: Sanborn	24	Water	113	E	--	Vulcanizing	Vulcanizing
1930-3: Sanborn	24	Water	124 to 130	W	--	Filling Station & Vulcanizing Room	Vulcanizing, 2 gas tanks shown, 1 in street. Oil house
1930-3: Sanborn	24	Water	125	W	--	Vulcanizing	Vulcanizing



Sanborn Source	Map Sheet #	Street Name	Street #	Street Direction	Business Name	Business Type	Sanborn-Contaminants
1930-3: Sanborn	24	Water	127 to 129	E	--	Garage & Filling Station	1 gas tank shown in street
1930-3: Sanborn	24	Water	141	W	--	Sheet Metal	
1930-5: Sanborn	24	Water	124	E	New Mexico Power Co. Sub Station	Power Utility	Bigelow boilers, coal bin, transformer
1948-11: Sanborn	30	Montezuma	200 to 204	--	--	Filling Station	3 gas tanks shown
1948-13: Sanborn	30	Agua Fria	315	--	--	Black Smith and Tin Shop	
1948-13: Sanborn	30	Agua Fria	320	--	--	obscured writing	2 gas tanks shown in street
1948-13: Sanborn	30	Cerrillos Rd	418	--	--	Garage + 2 Filling Station	6 gas tanks shown, 2 are in street
1948-13: Sanborn	30	De Vargas	317	W	--	Well Drillers Supply Warehouse	
1948-13: Sanborn	30	Galisteo	320 to 322	--	--	Tourist Camp	
1948-13: Sanborn	30	Galisteo	328	--	--	Filling Station & Greasing	4 gas tanks shown
1948-13: Sanborn	30	Guadalupe	315	--	--	Dry Cleaning	Solvent Tank
1948-13: Sanborn	30	Guadalupe	323	--	--	Bottling Works	
1948-13: Sanborn	30	Hancock	210	--	--	Auto Repair & Filling Station	0 tanks shown
1948-13: Sanborn	30	Hancock	320	--	--	Auto Repair	
1948-13: Sanborn	30	Hancock	333	--	--	Machine Shop	
1948-13: Sanborn	30	Montezuma	208	--	--	Filling Station	3 gas tanks shown
1948-13: Sanborn	30	Montezuma	217 to 219	--	--	Auto Sales & Service	
1948-13: Sanborn	30	Montezuma	218 to 220	--	--	Auto Sales & Service	
1948-13: Sanborn	30	Montezuma	315	--	--	Auto Sales & Service	
1948-13: Sanborn	30	Montezuma	334	--	--	Dry Cleaning	Solvent Tank
1948-2: Sanborn	23	Agua Fria	212.5	rear	--	Auto Repair	
1948-2: Sanborn	23	Water	305 - 307	W	Del Rico Co	creamery	
1948-2: Sanborn	23	Water	316	W	--	Tin Smith	
1948-2: Sanborn	27	Agua Fria	212.5	--	--	Filling Station & Auto	3 gas tanks




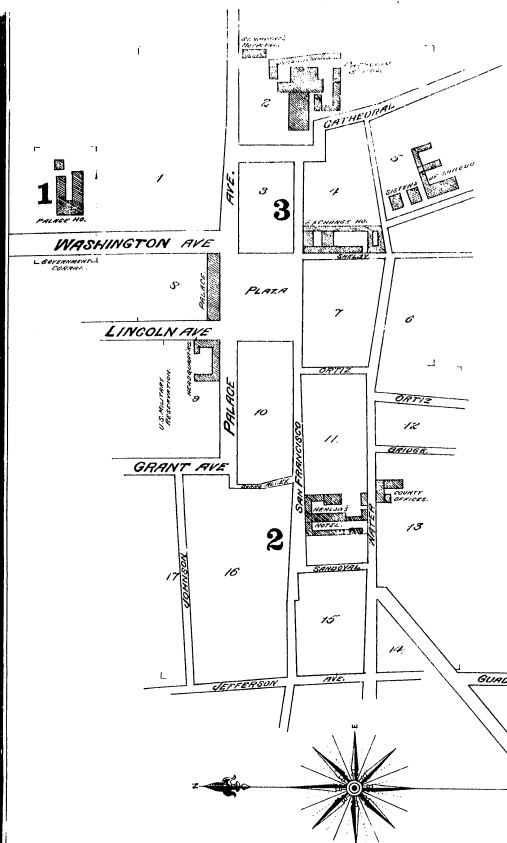
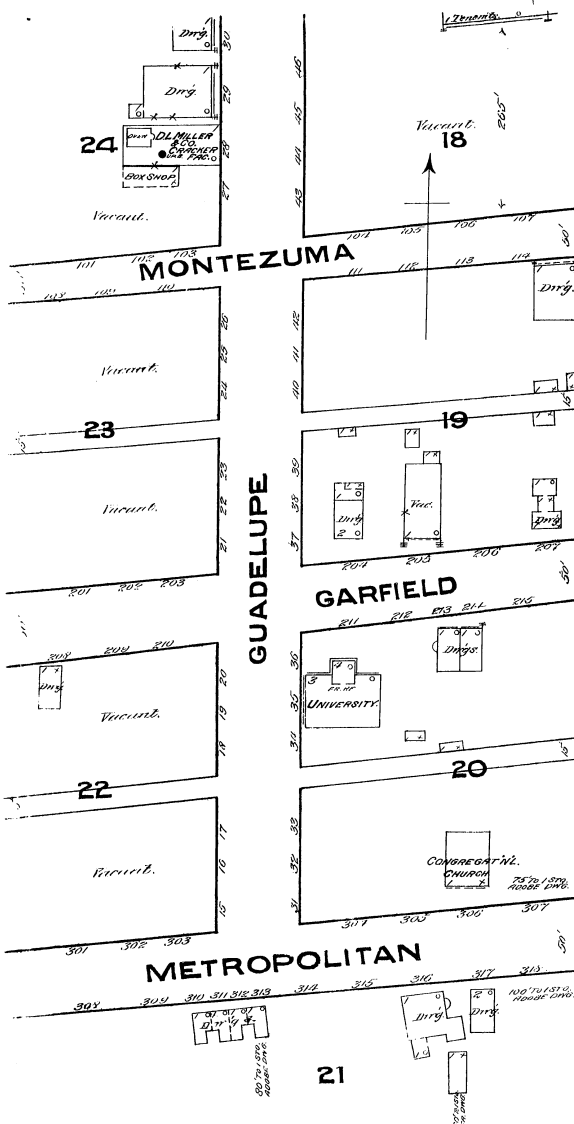
Sanborn Source	Map Sheet #	Street Name	Street #	Street Direction	Business Name	Business Type	Sanborn-Contaminants
						Repair	shown
1948-2: Sanborn	27	Alameda	211 to 213	--	--	Laundry	
1948-2: Sanborn	27	Johnson	340	--	--	Auto Sales & Service	
1948-2: Sanborn	27	San Francisco	222 to 226	W	--	Used Auto Sales & Parking	
1948-2: Sanborn	27	San Francisco	303 to 305	W	--	Filling Station & Auto Repair	2 gas tanks shown
1948-2: Sanborn	27	San Francisco	309 to 313.5	W	Big Jo Lumber Co	Lumber Company	
1948-2: Sanborn	27	Water	211	W	--	Used Auto Sales & Auto Repair	
1948-2: Sanborn	27	Water	215	W	--	Filling Station & Garage	3 gas tanks shown
1948-2: Sanborn	27	Water	220	W	Candalario Tourist Camp	Filling Station	3 gas tanks shown
1948-2: Sanborn	27	Water	309	W	--	Dry Cleaning	
1948-2: Sanborn	27	Water	318	W	--	Auto Repair	
1948-2: Sanborn	27	Water	323.25	W	--	Dry cleaning	
1948-2: Sanborn	27	Water	325 to 333	W	Santa Fe Electric Laundry	Laundry	3 gas tanks north of bldg
1948-2: Sanborn	27	Water	325.5	W	--	Auto Repair	
1948-3: Sanborn	24	Water	100 to 124	E	New Mexico Power Co. Sub Station	Power Utility	Bigelow boilers, condenser, transformer, cooling basin, power house
1948-3: Sanborn	28	Alameda	101	--	--	Vacant Lot	1 gas tank shown in street
1948-3: Sanborn	28	Don Gaspar	116	--	--	Photo	
1948-3: Sanborn	28	Don Gaspar	221	--	--	Used Auto Sales	
1948-3: Sanborn	28	Don Gaspar	227 to 229	--	--	Printing	1 gas tank shown in street
1948-3: Sanborn	28	Don Gaspar	234	--	--	Garage & Filling Station & Service Dept and Auto Repair	2 gas tanks shown



Sanborn Source	Map Sheet #	Street Name	Street #	Street Direction	Business Name	Business Type	Sanborn-Contaminants
1948-3: Sanborn	28	Galisteo	119	--	--	Auto Sales & Service & Repair	
1948-3: Sanborn	28	Galisteo	213	--	--	Printing	
1948-3: Sanborn	28	Galisteo	219	--	--	Store	Solvent Tank
1948-3: Sanborn	28	Galisteo	235	--	--	Filling Station	2 gas tanks shown
1948-3: Sanborn	28	Palace	100 to 108	W	--	Filling Station	4 gas tanks shown in street
1948-3: Sanborn	28	Palace	110 to 116	W	--	Garage	Vulcanizing
1948-3: Sanborn	28	Palace	140 to 160	W	--	Printing	
1948-3: Sanborn	28	San Francisco	112	W	--	Waste Burner	
1948-3: Sanborn	28	Shelby	206 to 212	--	--	Garage w/ Auto Painting	1 gas tank shown in street
1948-3: Sanborn	28	Water	100	W	--	Store	
1948-3: Sanborn	28	Water	105 to 107	E	--	Dry Cleaning	Solvent Tank
1948-3: Sanborn	28	Water	121	E	--	Auto Parking	1 gas tank shown
1948-3: Sanborn	28	Water	123	E	--	Photo & Blue Printing	
1948-3: Sanborn	28	Water	127 to 129	E	--	Garage & Filling Station	1 gas tank shown in street
1948-3: Sanborn	28	Water	128	W	--	Filling Station & Union Bus Depot	3 gas tanks shown
1948-3: Sanborn	28	Water	138	W	--	Filling Station w/Grease & Wash Rooms	4 gas tanks shown
1948-3: Sanborn	28	Water	141	W	--	Filling Station & Used Auto Sales	0 tanks shown
1970-13: Sanborn	33	Cerrillos Rd	418 to 428	--	--	Auto Sales & Service & Used Auto Sales	0 tanks shown
1970-13: Sanborn	33	Galisteo	328	--	--	Filling Station	0 tanks shown
1970-13: Sanborn	33	Garfield	309 to 311	--	--	Auto Washing & Auto Repair	
1970-13: Sanborn	33	Guadalupe	313	--	--	Store	Solvent Tank
1970-13: Sanborn	33	Hancock	202	--	--	vacant lot	




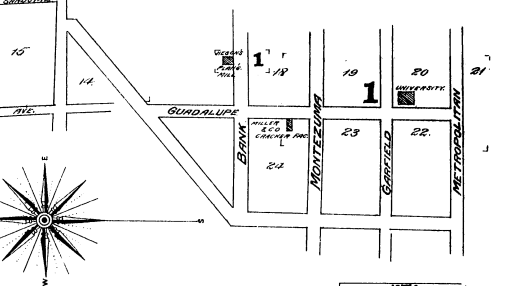
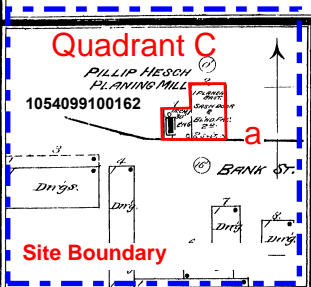
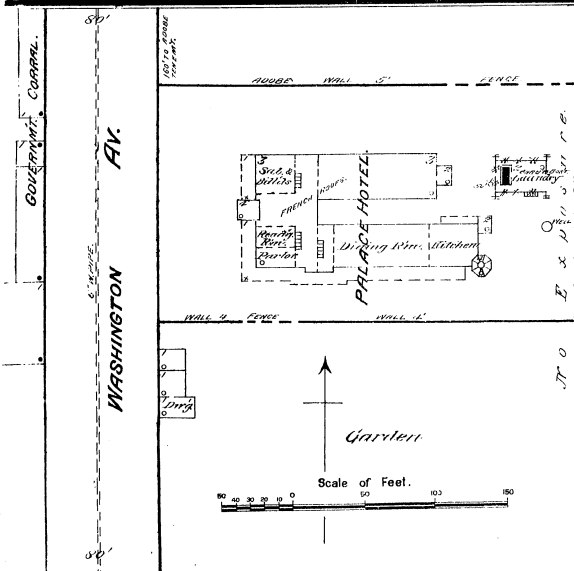
Sanborn Source	Map Sheet #	Street Name	Street #	Street Direction	Business Name	Business Type	Sanborn-Contaminants
1970-13: Sanborn	33	Hancock	333	--	--	Machine Shop	
1970-13: Sanborn	33	Montezuma	208	--	--	Filling Station	1 gas tank shown
1970-13: Sanborn	33	Montezuma	218 to 220	--	--	Auto Repair	
1970-13: Sanborn	33	Montezuma	315 to 319	--	--	Used Auto Sales & Service & Body Shop	
1970-13: Sanborn	33	Montezuma	330	--	--	Dry Cleaning	Solvent Tank
1970-2: Sanborn	23	San Francisco	301 to 313.5	W	Big Jo Lumber Co	Lumber Company	
1970-2: Sanborn	31	Alameda	211 to 213	--	--	Printing	
1970-2: Sanborn	31	Johnson	310	--	--	Auto Repair	
1970-2: Sanborn	31	Johnson	340	--	--	Motorcycle Sales & Service	
1970-2: Sanborn	31	Water	324.5	W	--	Auto Repair	
1970-2: Sanborn	31	Water	325 to 333	W	Santa Fe Electric Laundry	Laundry	
1970-2: Sanborn	31	Water	325.5	W	--	Dry Cleaning	
1970-3: Sanborn	24	Don Gaspar	231	--	--	Tire Service	
1970-3: Sanborn	32	Galisteo	229	--	--	Filling Station	0 tanks shown
1970-3: Sanborn	32	Lincoln	54	--	--	Photo	
1970-3: Sanborn	32	San Francisco	112	W	--	Waste Burner	
1970-3: Sanborn	32	Shelby	120	--	--	Filling Station	0 tanks shown
1970-3: Sanborn	32	Water	105 to 107	E	--	Dry Cleaning	
1970-3: Sanborn	32	Water	124 to 130	W	--	Union Bus Depot	3 gas tanks scratched out
1970-3: Sanborn	32	Water	138	W	--	Filling Station w/Grease & Wash Rooms	7 gas tanks crossed out on map



NOTE. - There is in the Government Control a certain Fire Company, which has a plant of 300' diameter, which will be added and conveyed to the City, when necessary. The Water Works owned by the State, at 1800' Elevation (2) Reservoir, filled by Creek, storage capacity on fire above 185' to 180' to the square inch. Drawings colored brown are added. Business part nearly level.

COPYRIGHT, 1883, BY THE SANBORN MAP & PUBLISHING CO. LIMITED

NOTICE. - The SANBORN MAP & PUBLISHING CO. (Limited) will loan, to parties purchasing one copy of this map, a Duplicate, with the mutual understanding and agreement that it is to be used exclusively by their General or Local Agent, and with the further agreement that, if not so used, one of the two copies will be returned to said Company



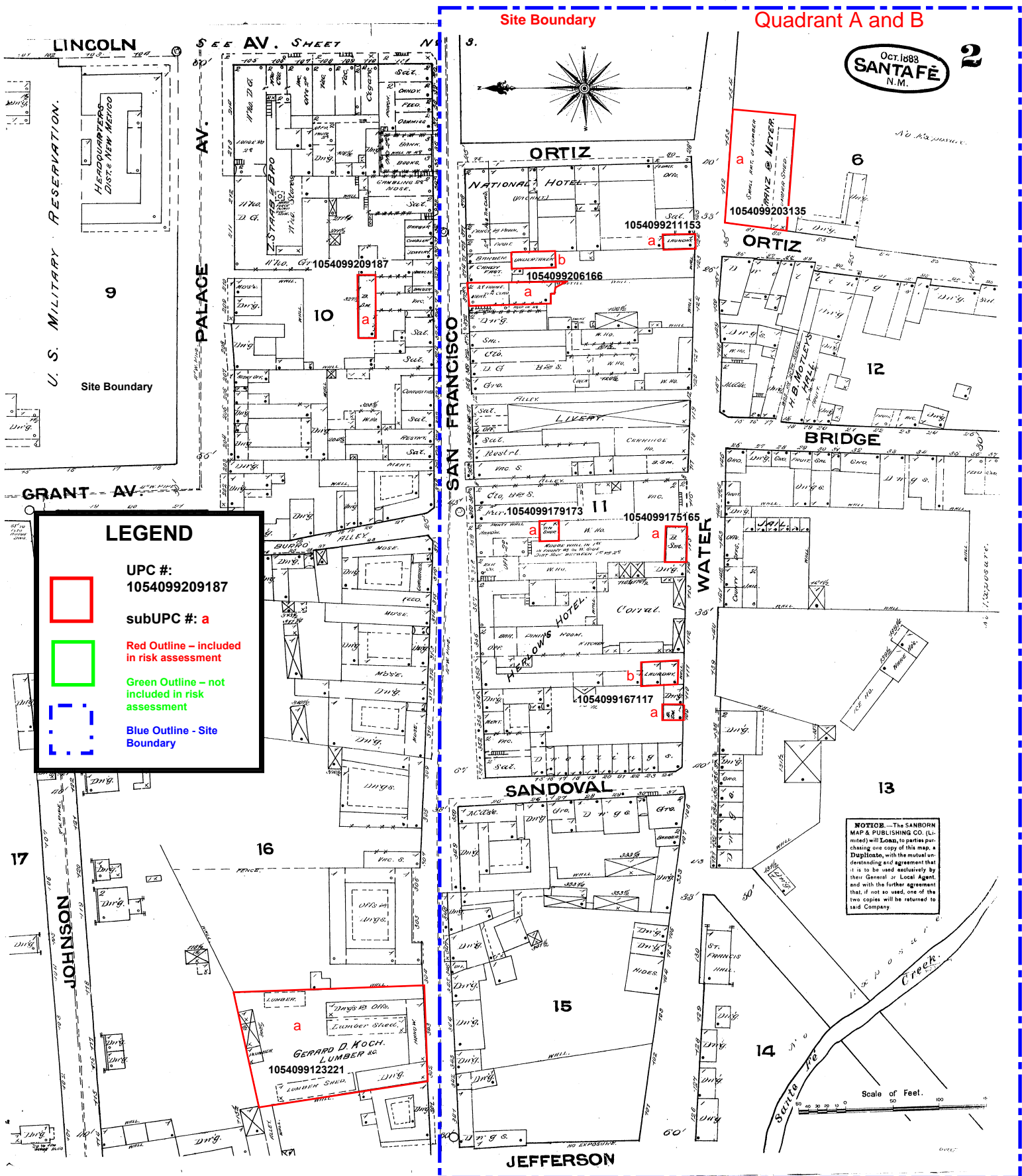
LEGEND

UPC #:
1054099209187

subUPC #: a

- Red Outline - included in risk assessment**
- Green Outline - not included in risk assessment**
- Blue Outline - Site Boundary**





Site Boundary

Quadrant A and B

Oct. 1888
SANTA FE
N.M.

2

LEGEND



UPC #:
1054099209187

subUPC #: a



Red Outline - included
in risk assessment

Green Outline - not
included in risk
assessment



Blue Outline - Site
Boundary

NOTICE—The SANBORN
MAP & PUBLISHING CO. (Li-
mited) will loan, to parties pur-
chasing one copy of this map, a
Duplicate, with the mutual un-
derstanding and agreement that
it is to be used exclusively by
their General or Local Agent,
and with the further agreement
that, if not so used, one of the
two copies will be returned to
said Company.

Scale of Feet.
0 50 100



RESTORE+REVITALIZE
NEW MEXICO BROWNFIELDS

Santa Fe River Assessment

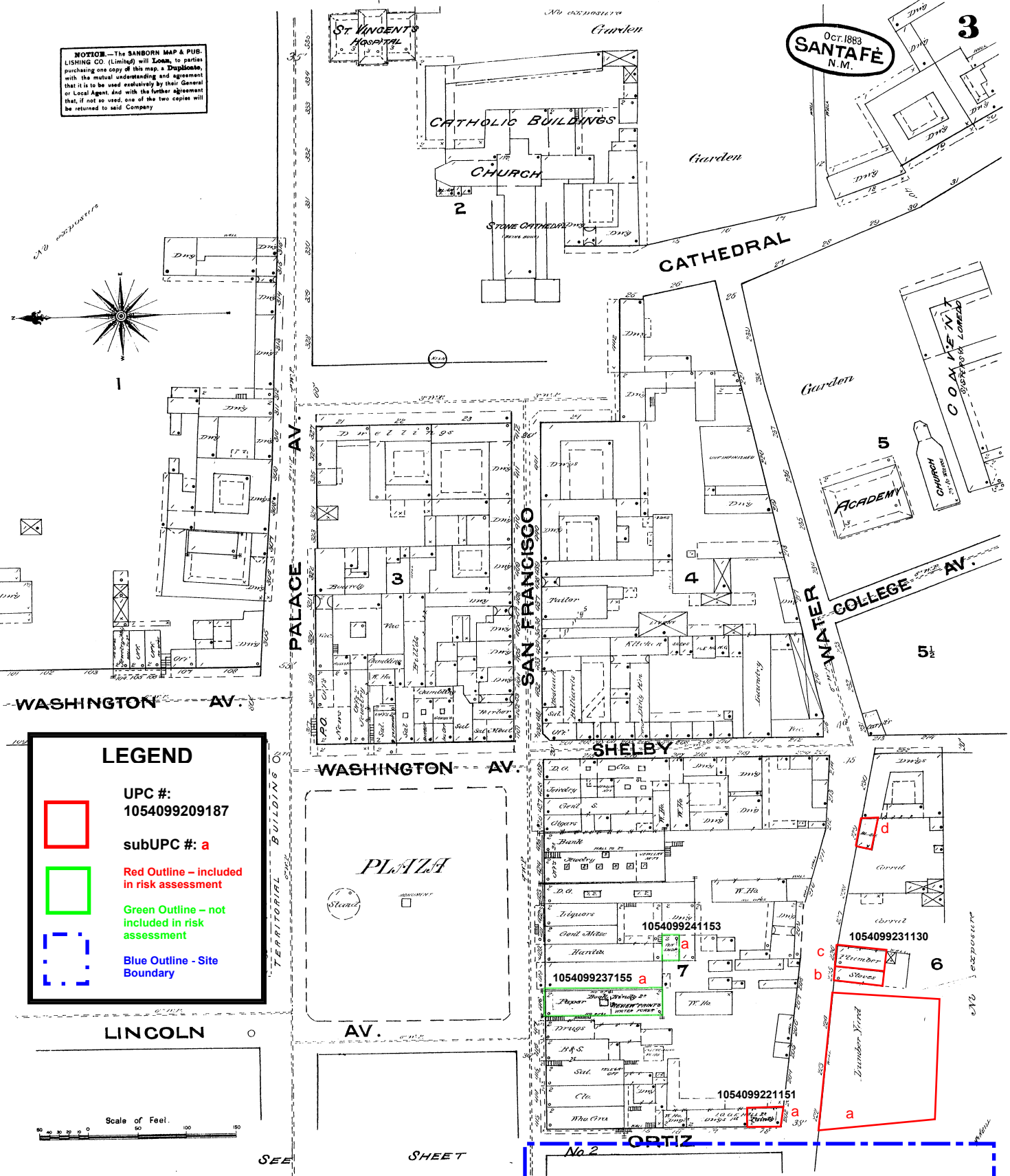
TBA # 51573081

Map Sheet 2

New Mexico Environment Department

NOTICE.—The SANBORN MAP & PUBLISHING CO. (Limited) will **LEAS**, to parties purchasing one copy of this map, a Duplotype, with the mutual understanding and agreement that it is to be used exclusively by their General or Local Agent, and with the further agreement that, if not so used, one of the two copies will be returned to said Company

Oct. 1883
SANTAFÉ
N.M.



LEGEND



UPC #: 1054099209187

subUPC #: a




Red Outline – included in risk assessment



Green Outline – not included in risk assessment

Blue Outline - Site Boundary

LINCOLN AV.



SEE SHEET

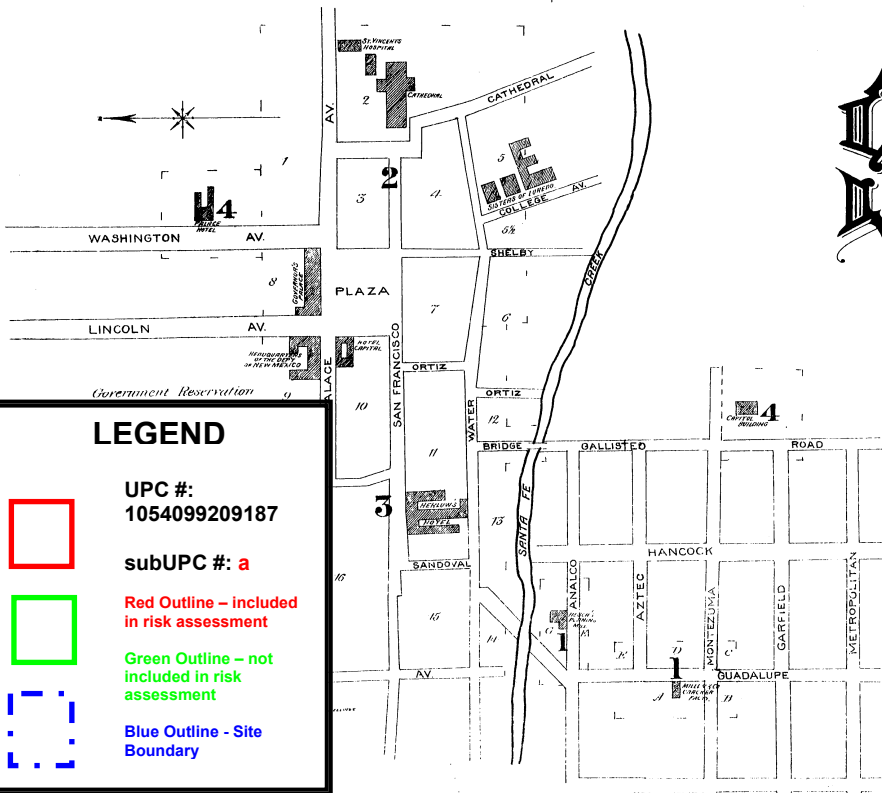
Site Boundary

Quadrant B



RESTORE*REVITALIZE
NEW MEXICO BROWNFIELDS

Santa Fe River Assessment
TBA # 51573081
Map Sheet 3
New Mexico Environment Department



SANTA FE

New Mexico

Sanborn Map & Publishing Co.

117 Broadway New York LIMITED

JUNE 1886

SCALE 50 FT. TO AN INCH

LEGEND

UPC #: 1054099209187

subUPC #: a

Red Outline - included in risk assessment

Green Outline - not included in risk assessment

Blue Outline - Site Boundary

POPULATION 5000
For entire Santa Fe N.M.

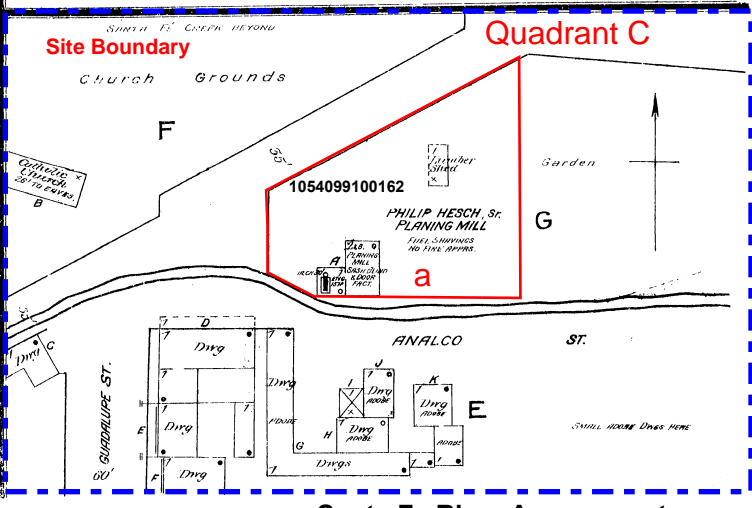
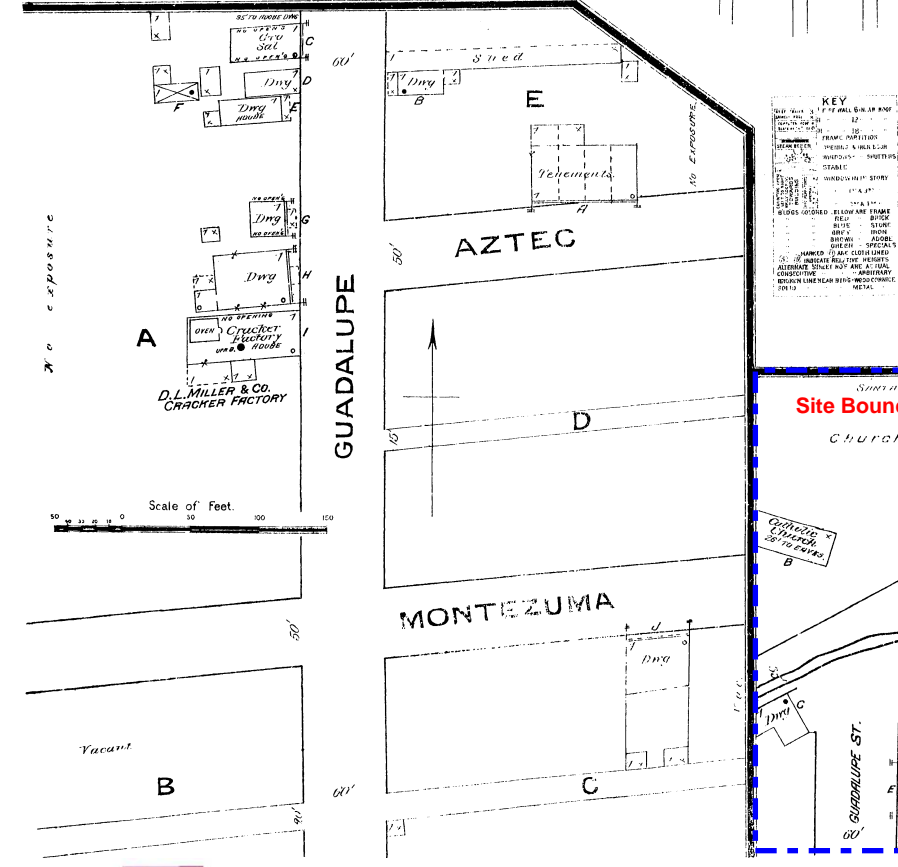
WATER FACILITIES: Sewerage lifted by gravity, supplied through a series of 1500 ft. trenches, elevated to give sufficient pressure for 300 ft. of distribution, 32 in. diameter.

FIRE DEPT: No Station of Union Insurance, 1 block S. 1/2 block, Trunk - 1 block, Hose Cars, 1 block, 12 1/2 in. hose, District Fire Company at City, guarded with hose and a pump, hose which insulate City Fire Dept. when necessary.

INDEX.

STREETS.	INDEX
Analco, near Guadalupe,	1
Aztec, "	1
Bridge,	3
Buero Alley,	3
Cathedral, part of,	12
College Ave, near Water,	12
Gallegos Road, part of,	4
Grant Ave, near Palace Ave,	1
Guadalupe, part of,	1
Jefferson,	3
Johnson,	3
Lincoln Ave, near Palace Ave,	2
Lincoln Ave, near Water,	2
Montezuma, near Guadalupe,	1
Ortiz,	2
Palace Ave,	2
Plaza,	2
Sandoval,	2
San Francisco,	2
Water,	3
Washington Ave,	2 & 4
Water,	Jefferson to Ortiz
Water,	Ortiz to Cathedral
	SPECIALS.
Capital Hotel,	C
Capital Building,	4
Catholic Buildings, Cathedral, Sec,	2
Convent, Sisters of Loreto,	2
Fischer Brewing Co.,	F
Grant Ave, near Water,	L
Hotel's Hotel,	H
Hotel, P. St. Planning Mill,	1
Hotel Capital,	3
Koch, G. D., Lumber Yard,	K
Miller, D. L., & Co., Cracker Factory,	M
New Mexico Penitentiary,	N
Palace Hotel,	P
Territorial Building,	T

* Indicates only one side of Street shown.



RESTORE*REVITALIZE
NEW MEXICO BROWNFIELDS

Santa Fe River Assessment
TBA # 51573081
Map Sheet 4
New Mexico Environment Department

LEGEND



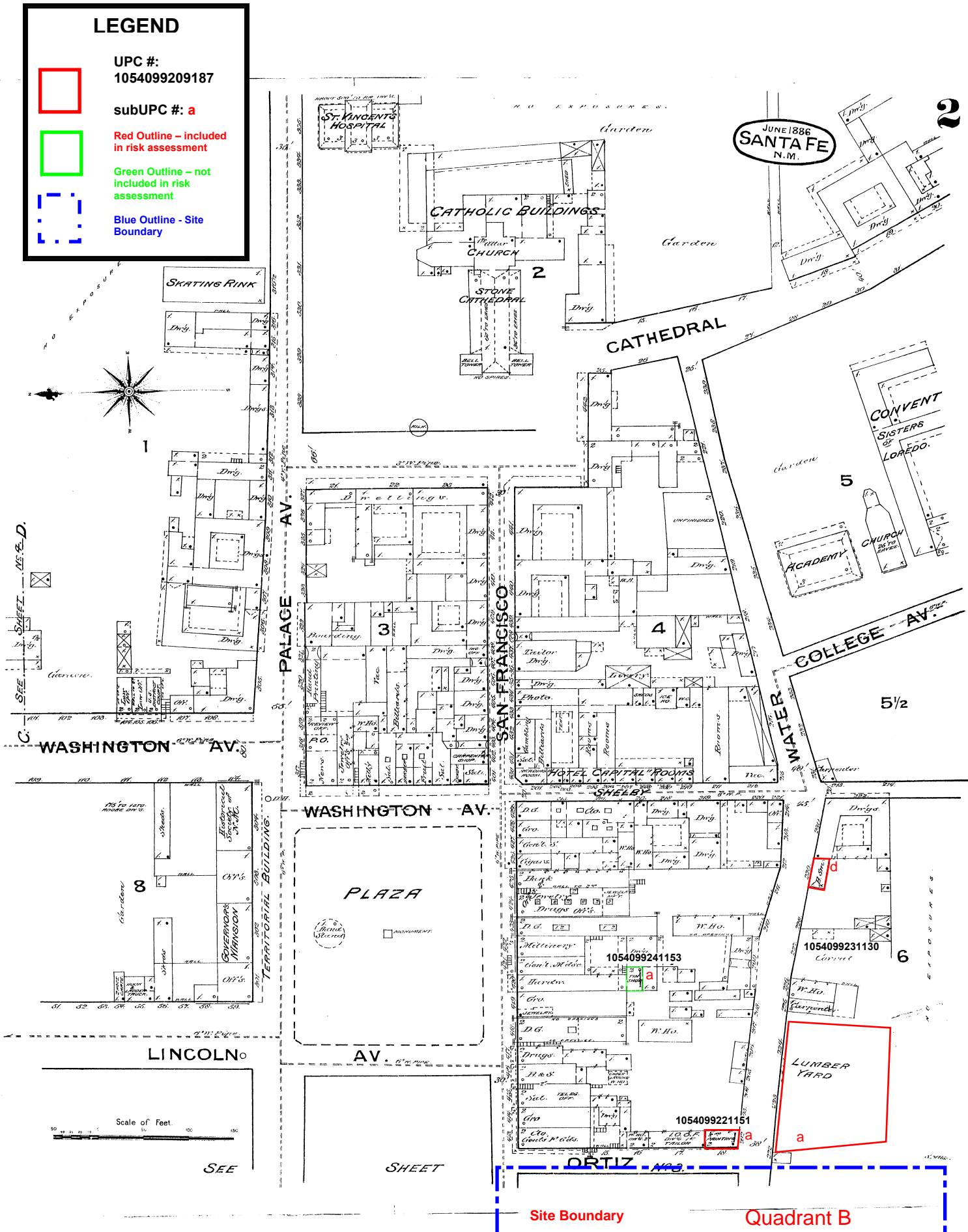
UPC #: 1054099209187



subUPC #: a
Red Outline - included in risk assessment



Green Outline - not included in risk assessment
Blue Outline - Site Boundary



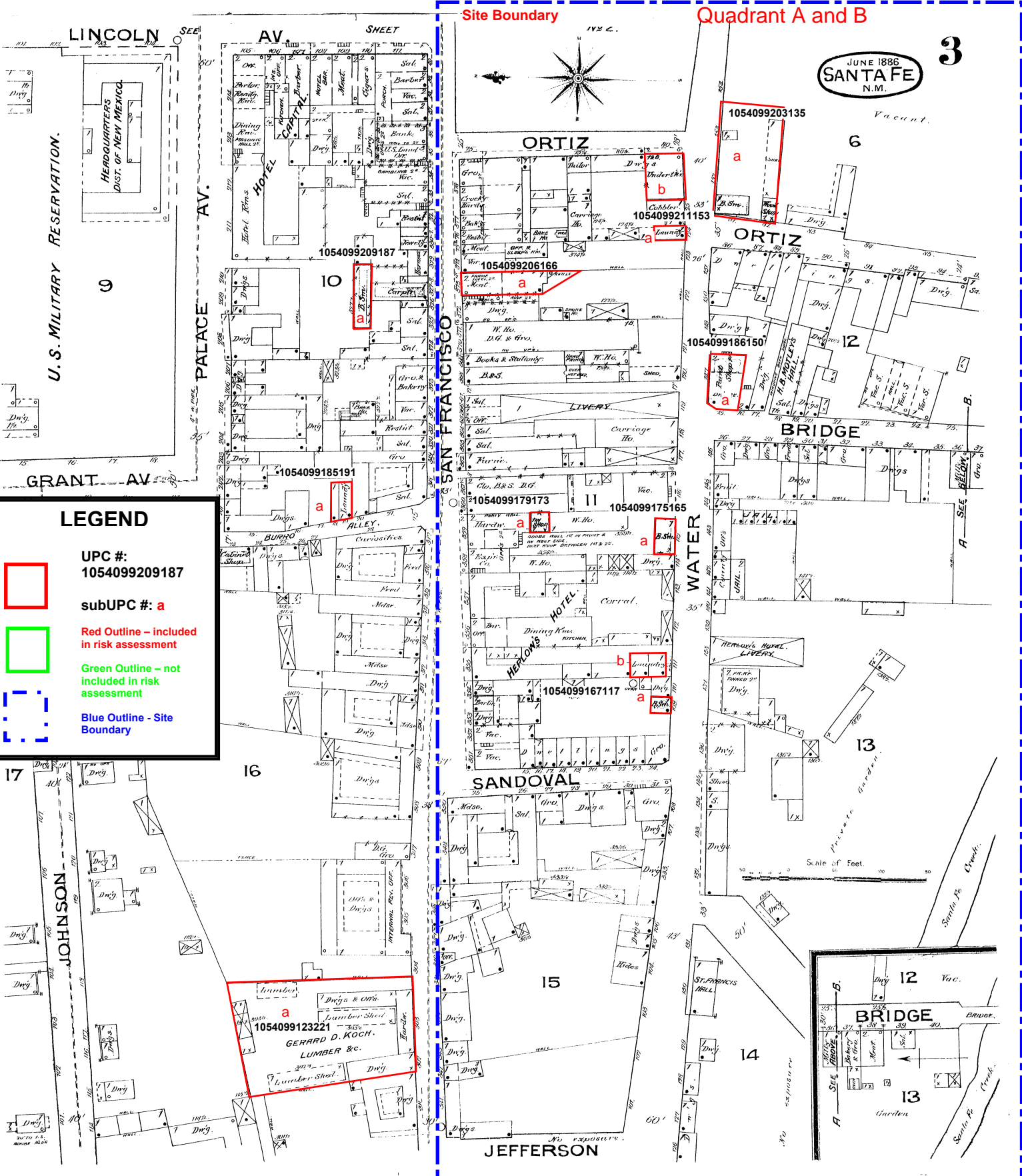
Site Boundary

Quadrant B



RESTORE*REVITALIZE
NEW MEXICO BROWNFIELDS

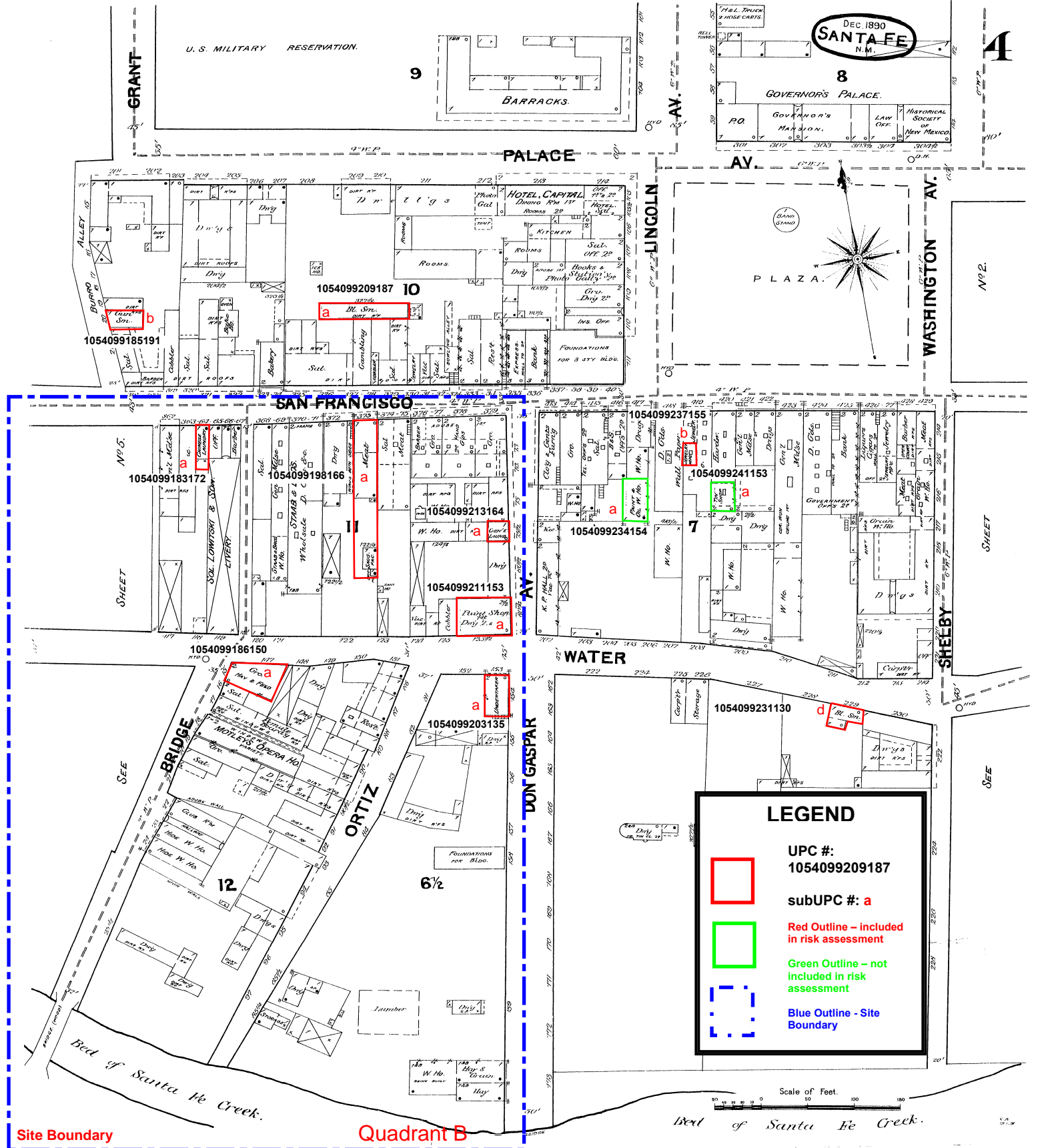
Santa Fe River Assessment
TBA # 51573081
Map Sheet 5
New Mexico Environment Department



LEGEND

- UPC #: 1054099209187
- subUPC #: a
- Red Outline – included in risk assessment
- Green Outline – not included in risk assessment
- Blue Outline - Site Boundary





RESTORE*REVITALIZE
NEW MEXICO BROWNFIELDS

Santa Fe River Assessment
TBA # 51573081
Map Sheet 7
New Mexico Environment Department

LEGEND

UPC #: 1054099209187

subUPC #: a



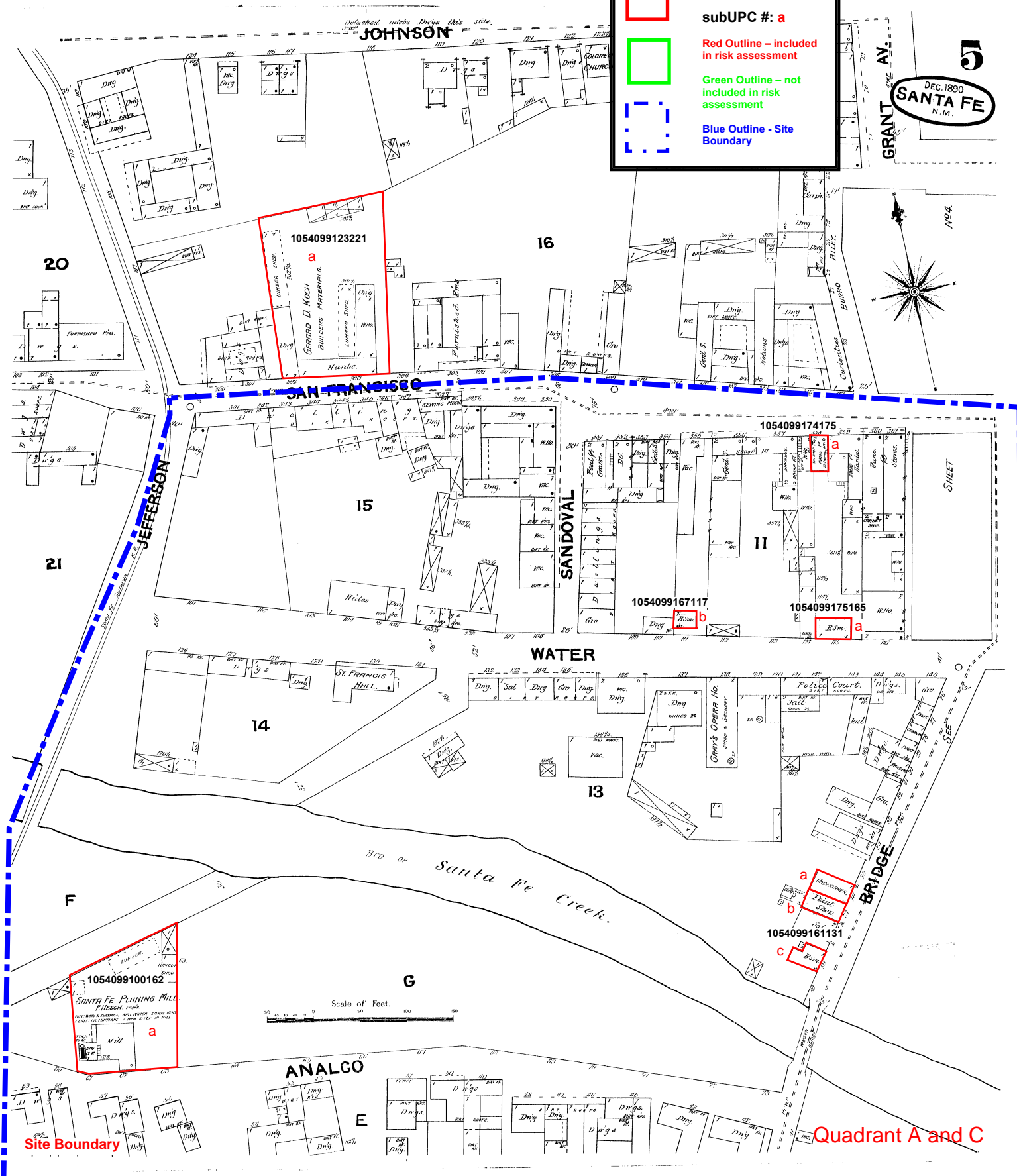
Red Outline - included in risk assessment



Green Outline - not included in risk assessment



Blue Outline - Site Boundary



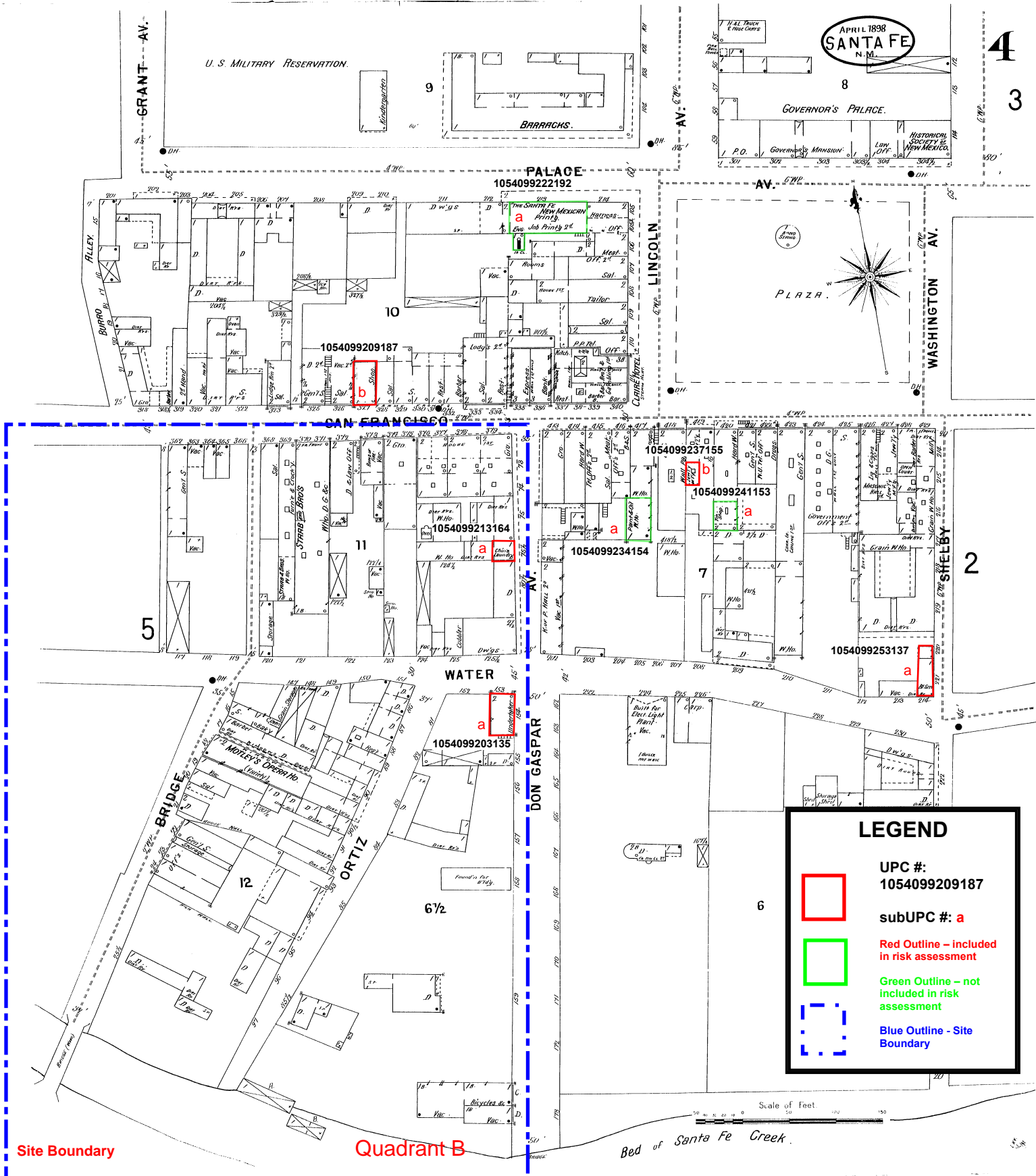
Site Boundary

Quadrant A and C







RESTORE+REVITALIZE
NEW MEXICO BROWNFIELDS

Santa Fe River Assessment
TBA # 51573081
Map Sheet 8
New Mexico Environment Department



APRIL 1898
SANTA FE
N.M.

LEGEND

-  UPC #: 1054099209187
subUPC #: a
-  Red Outline – included in risk assessment
-  Green Outline – not included in risk assessment
-  Blue Outline - Site Boundary

Site Boundary

Quadrant B

Bed of Santa Fe Creek



RESTORE*REVITALIZE
NEW MEXICO BROWNFIELDS

LEGEND



UPC #: 1054099209187

subUPC #: a

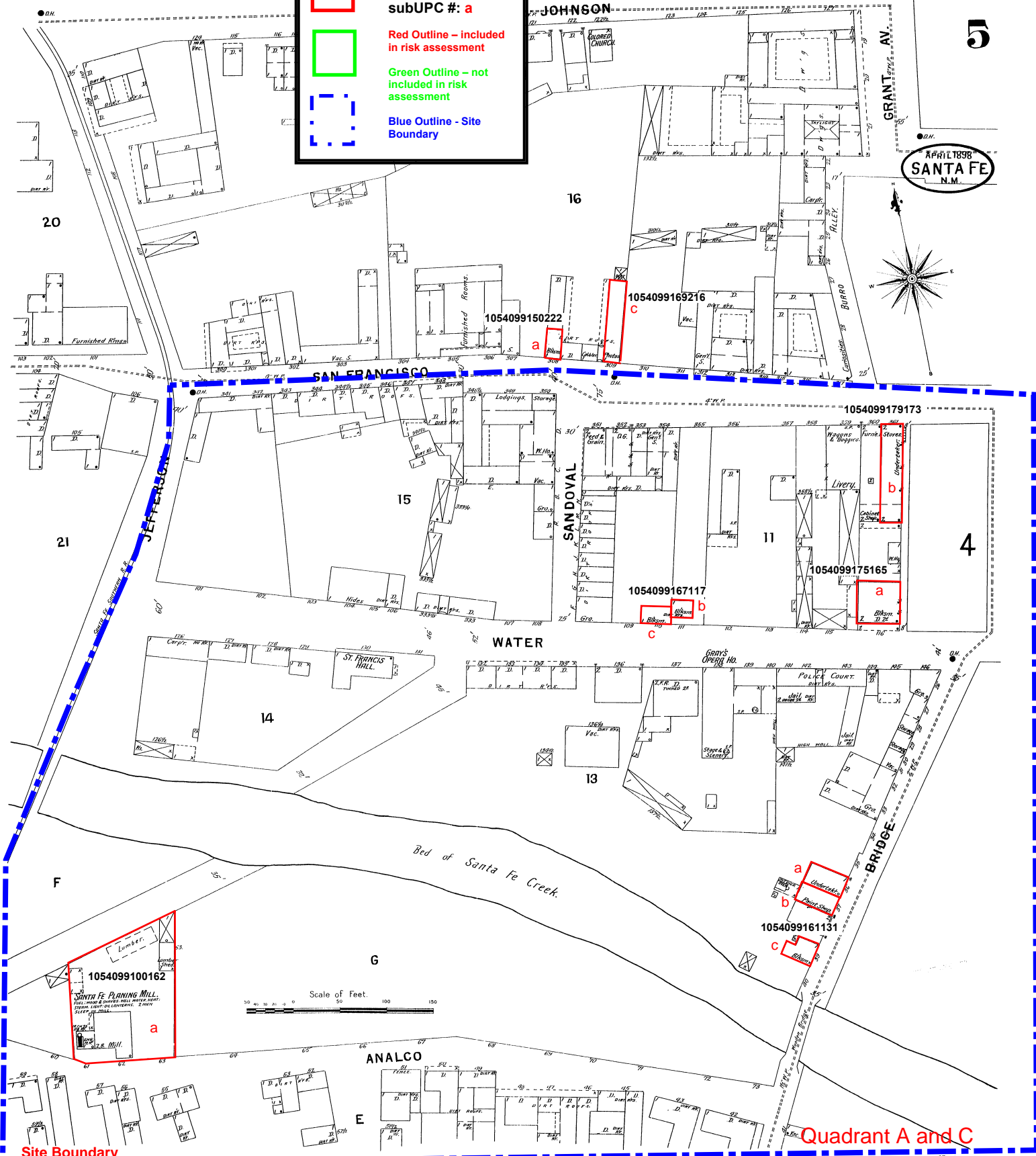


Red Outline – included in risk assessment

Green Outline – not included in risk assessment



Blue Outline - Site Boundary



5

APRIL 1898
SANTA FE
N.M.

Quadrant A and C



RESTORE+REVITALIZE
NEW MEXICO BROWNFIELDS

Santa Fe River Assessment
TBA # 51573081
Map Sheet 10
New Mexico Environment Department

LEGEND

UPC #: 1054099209187

subUPC #: a



Red Outline – included in risk assessment



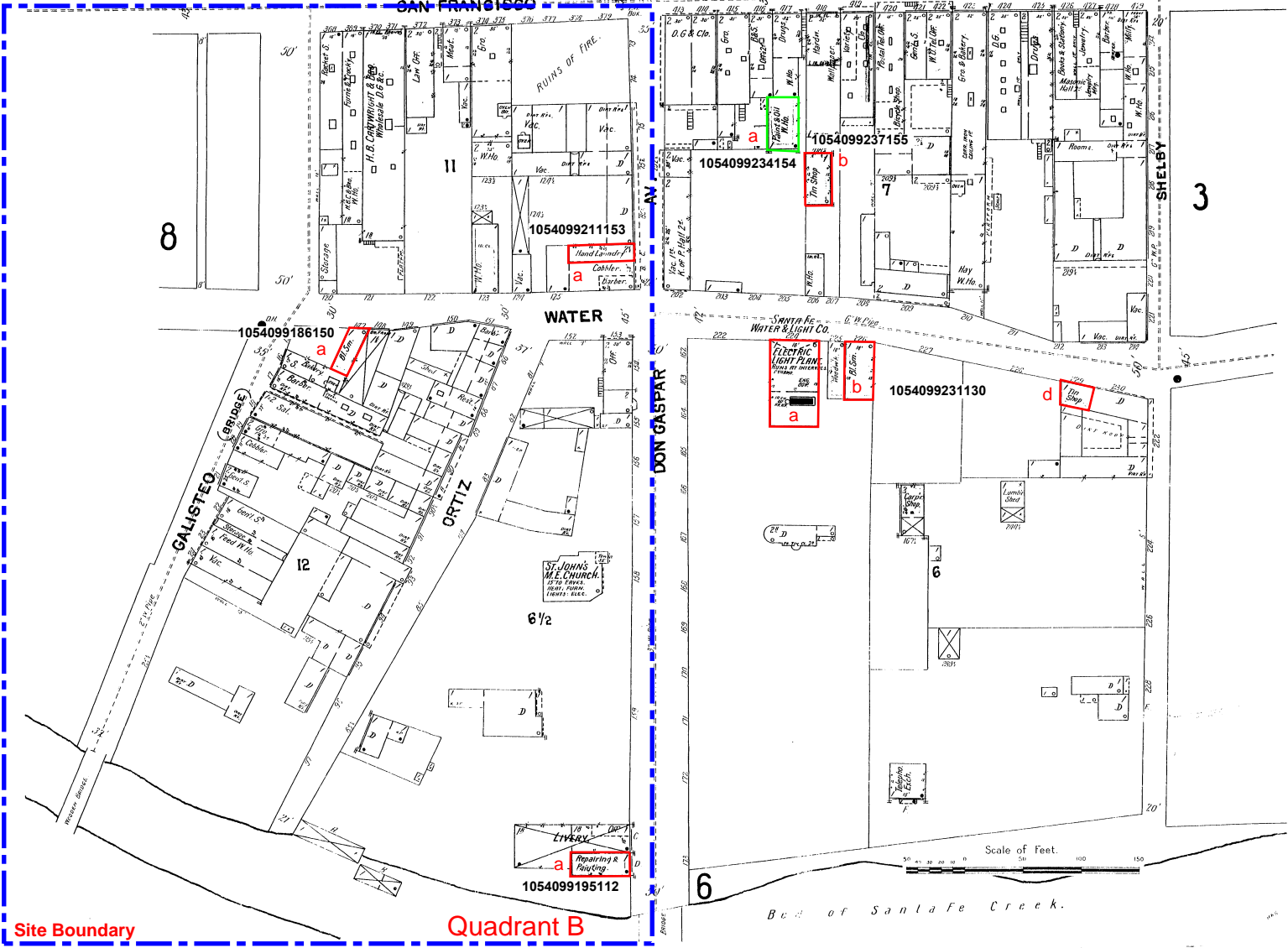
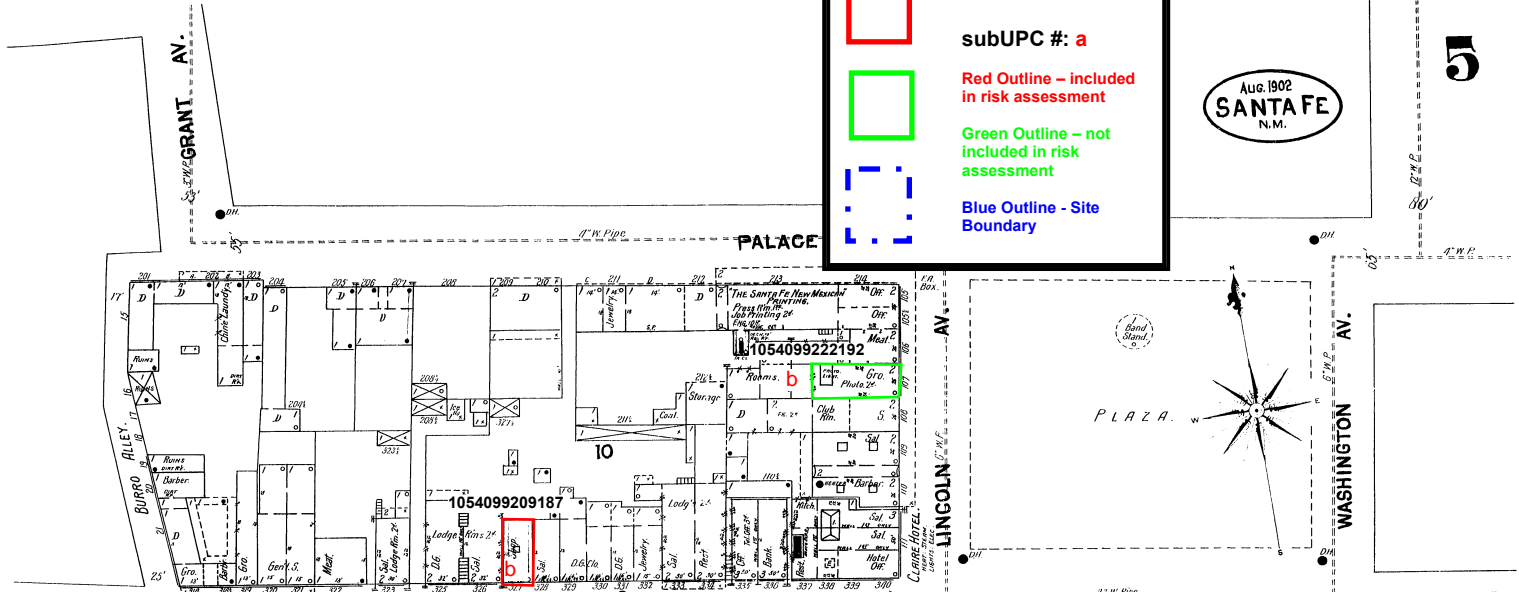
Green Outline – not included in risk assessment



Blue Outline - Site Boundary



5



Site Boundary

Quadrant B



LEGEND



UPC #: 1054099209187

subUPC #: a

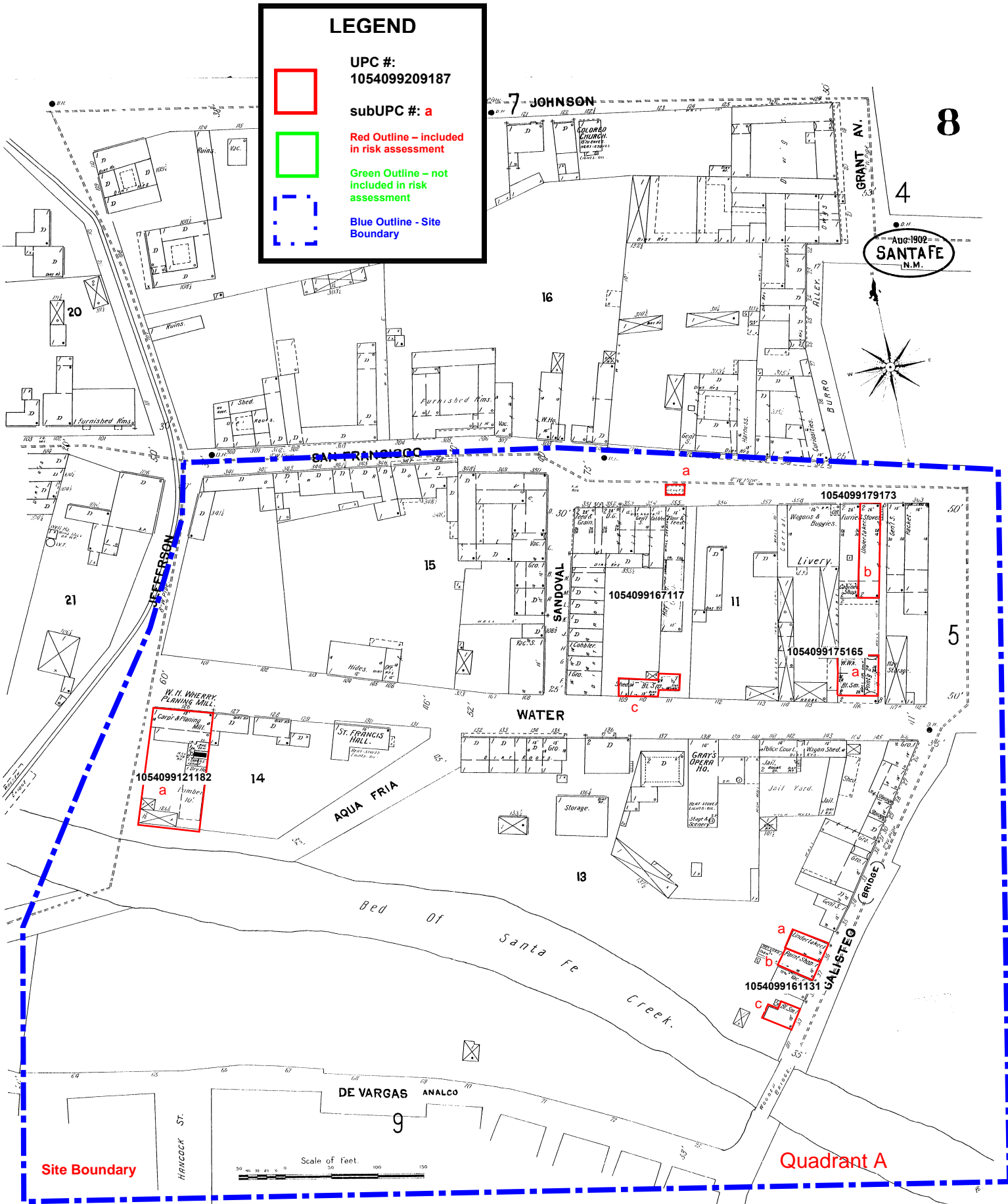


Red Outline - included in risk assessment

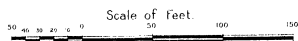


Green Outline - not included in risk assessment

Blue Outline - Site Boundary



Site Boundary



Quadrant A

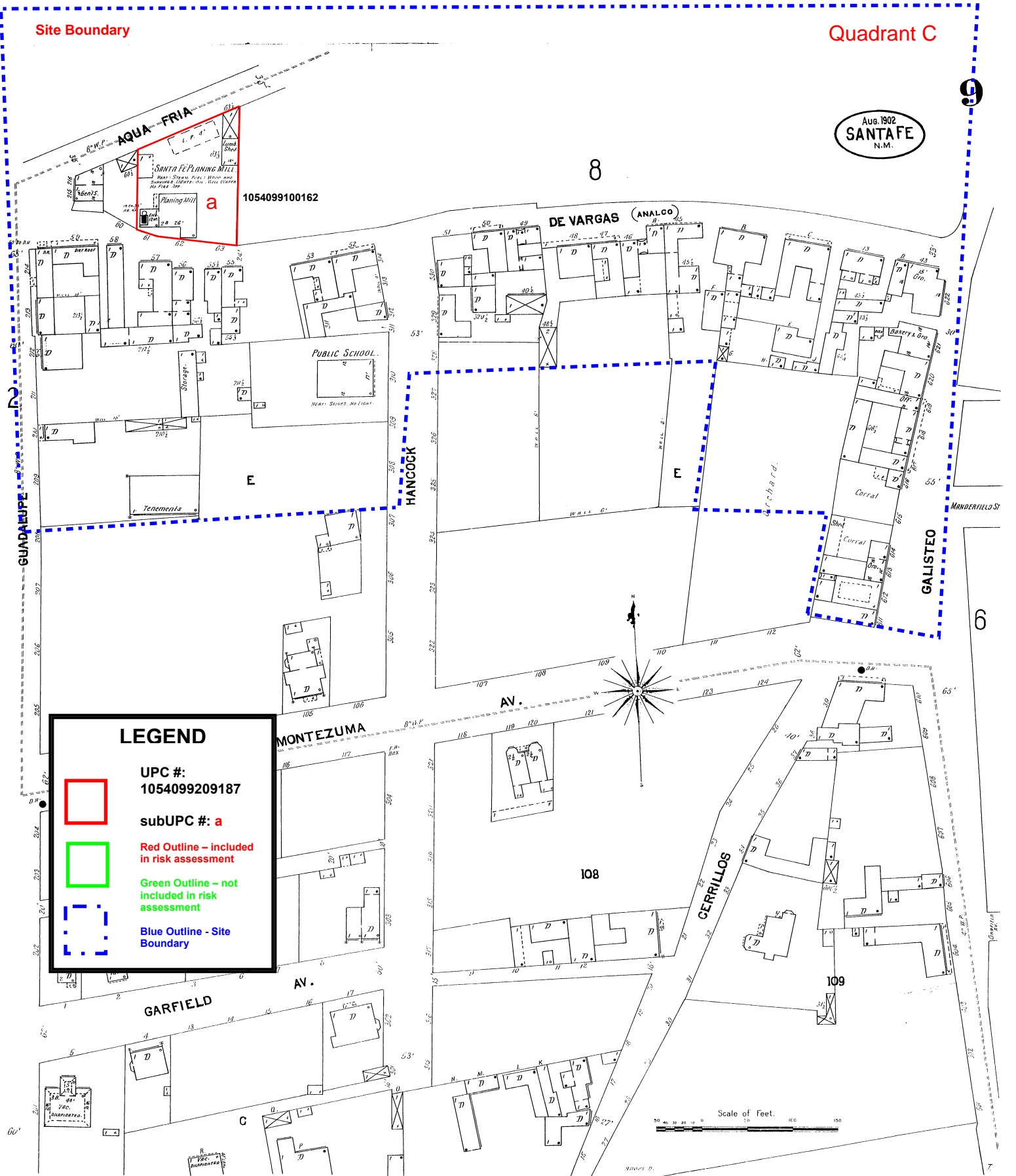


RESTORE*REVITALIZE
NEW MEXICO BROWNFIELDS

Site Boundary

Quadrant C

Aug. 1902
SANTA FE
N.M.



LEGEND



UPC #:
1054099209187



subUPC #: a
Red Outline – included
in risk assessment



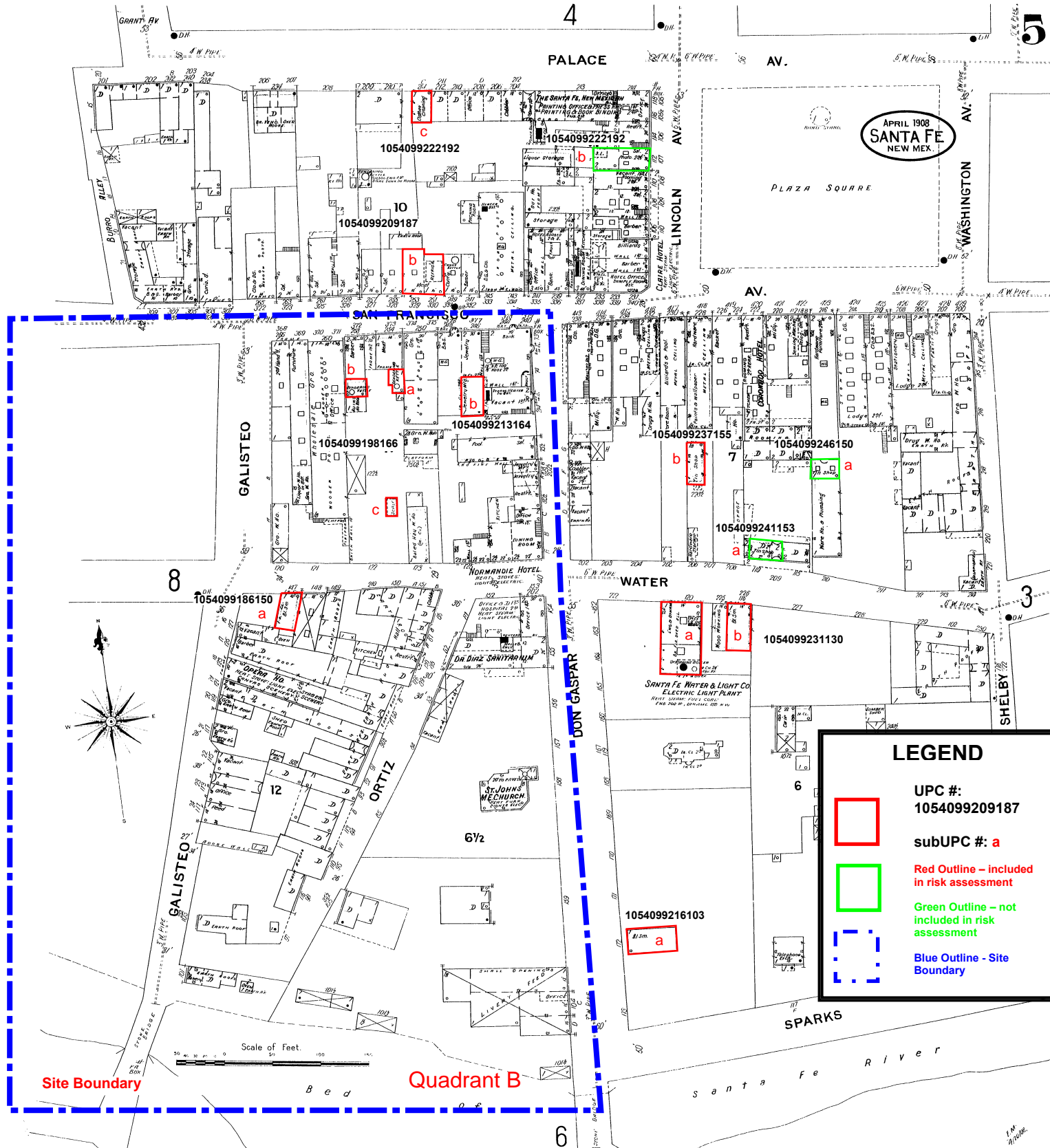
Green Outline – not
included in risk
assessment

Blue Outline - Site
Boundary







RESTORE*REVITALIZE
NEW MEXICO BROWNFIELDS

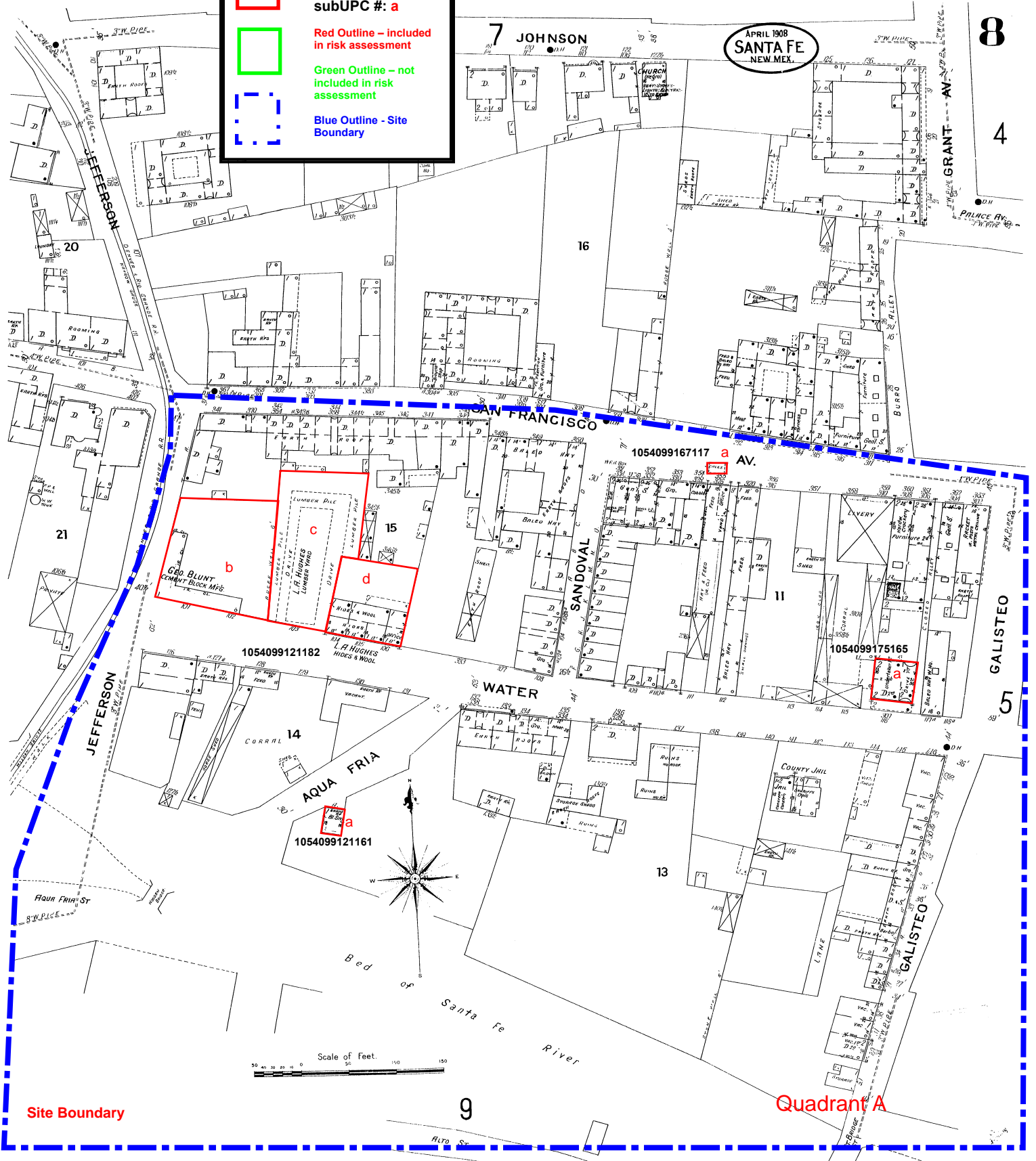
Santa Fe River Assessment
TBA # 51573081
Map Sheet 13
New Mexico Environment Department



RESTORE*REVITALIZE
NEW MEXICO BROWNFIELDS

LEGEND

-  UPC #: 1054099209187
-  subUPC #: a
Red Outline – included in risk assessment
-  Green Outline – not included in risk assessment
-  Blue Outline - Site Boundary



Site Boundary

Quadrant A

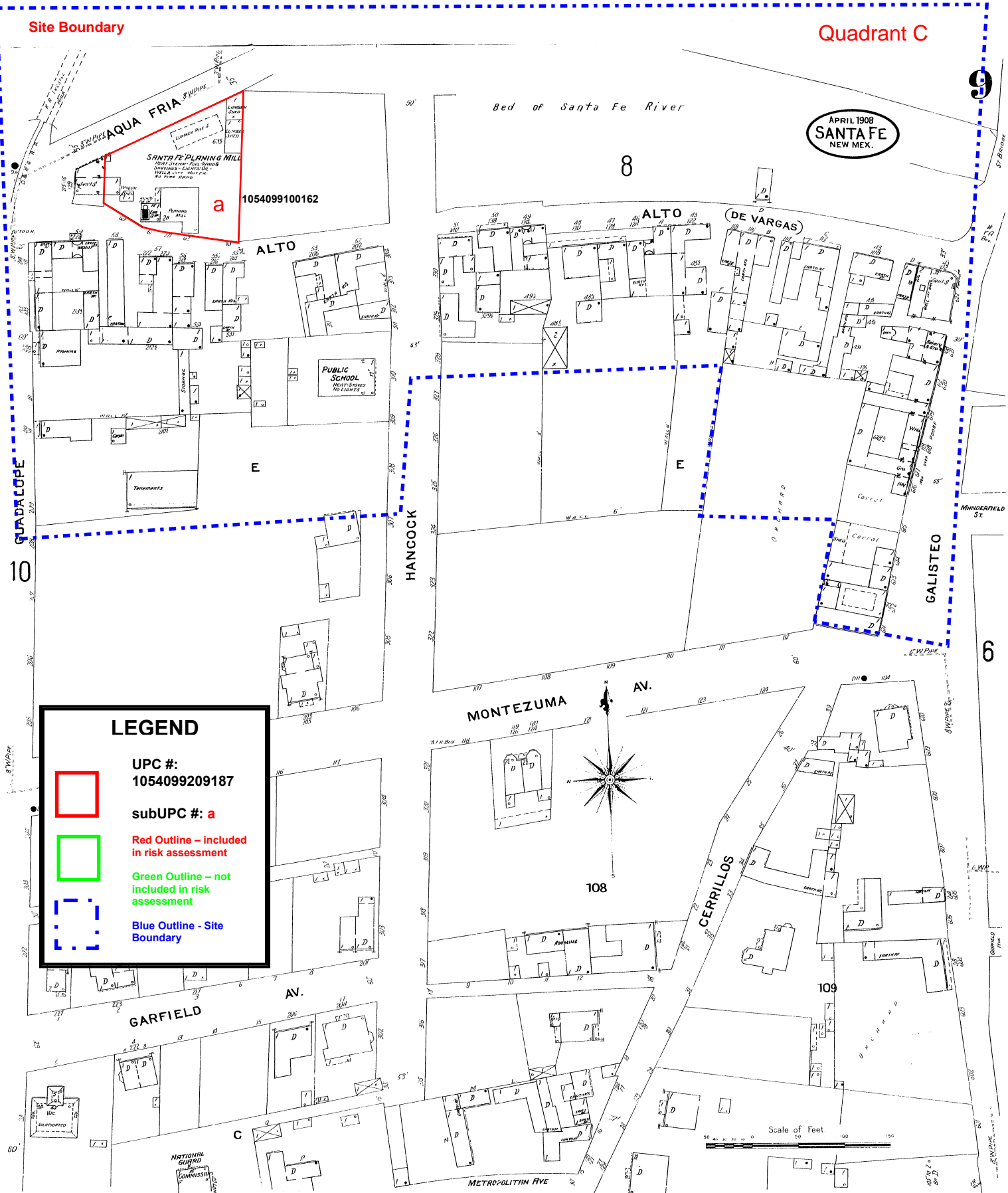


RESTORE*REVITALIZE
NEW MEXICO BROWNFIELDS

Santa Fe River Assessment
TBA # 51573081
Map Sheet 15
New Mexico Environment Department

Site Boundary

Quadrant C



LEGEND



UPC #: 1054099209187



subUPC #: a
Red Outline - included in risk assessment



Green Outline - not included in risk assessment
Blue Outline - Site Boundary



RESTORE*REVITALIZE
NEW MEXICO BROWNFIELDS

Santa Fe River Assessment
TBA # 51573081
Map Sheet 16
New Mexico Environment Department

LEGEND



UPC #: 1054099209187

subUPC #: a

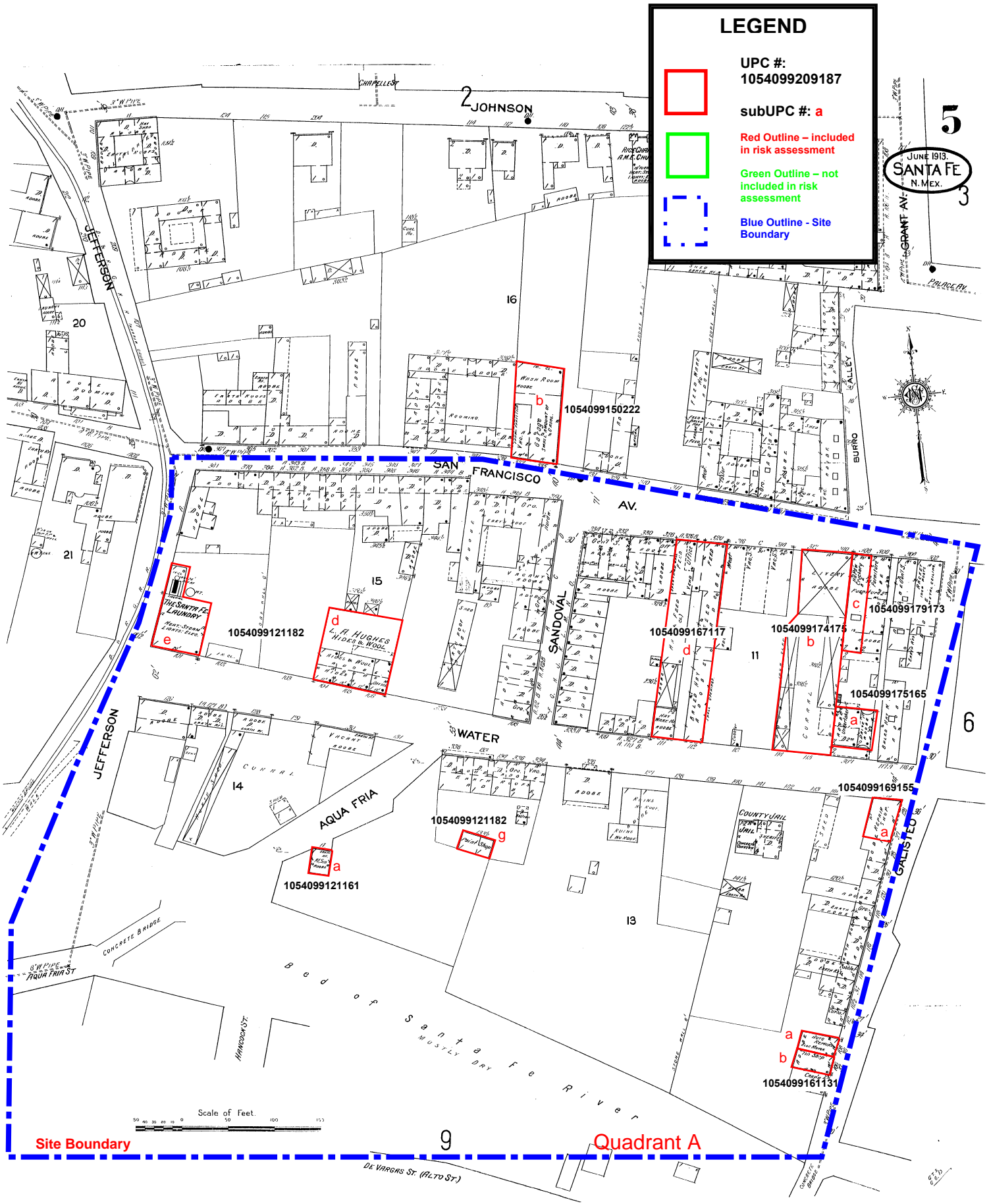


Red Outline - included in risk assessment



Green Outline - not included in risk assessment

Blue Outline - Site Boundary



JUNE 1913
SANTA FE
N. MEX.

Scale of Feet.
0 50 100 150

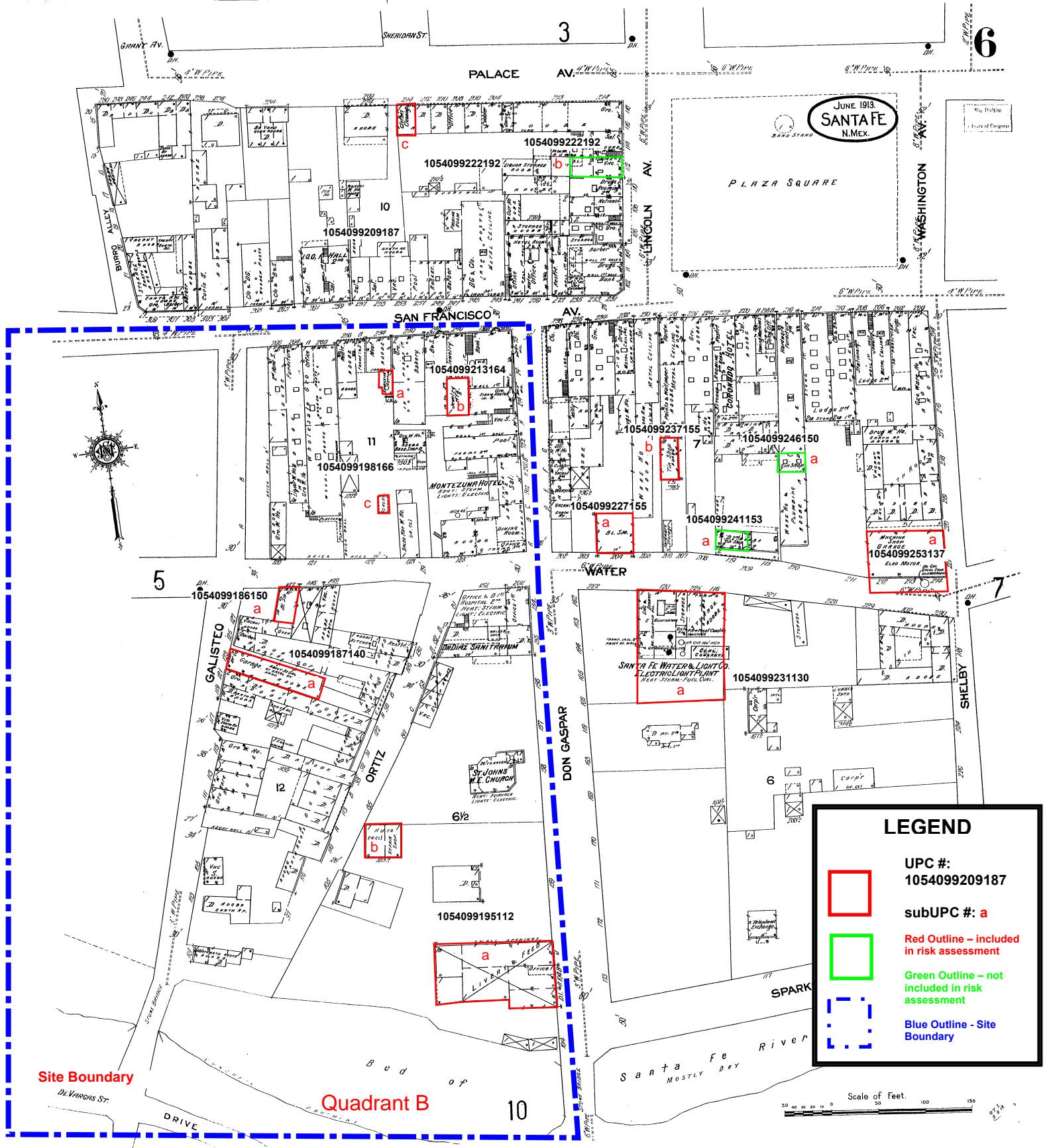
Site Boundary

Quadrant A








RESTORE*REVITALIZE
NEW MEXICO BROWNFIELDS

Santa Fe River Assessment
TBA # 51573081
Map Sheet 17
New Mexico Environment Department



JUNE 1913
SANTA FE
N.MEX.

LEGEND

-  UPC #: 1054099209187
-  subUPC #: a
-  Red Outline – included in risk assessment
-  Green Outline – not included in risk assessment
-  Blue Outline - Site Boundary

Scale of Feet. 0 50 100 150

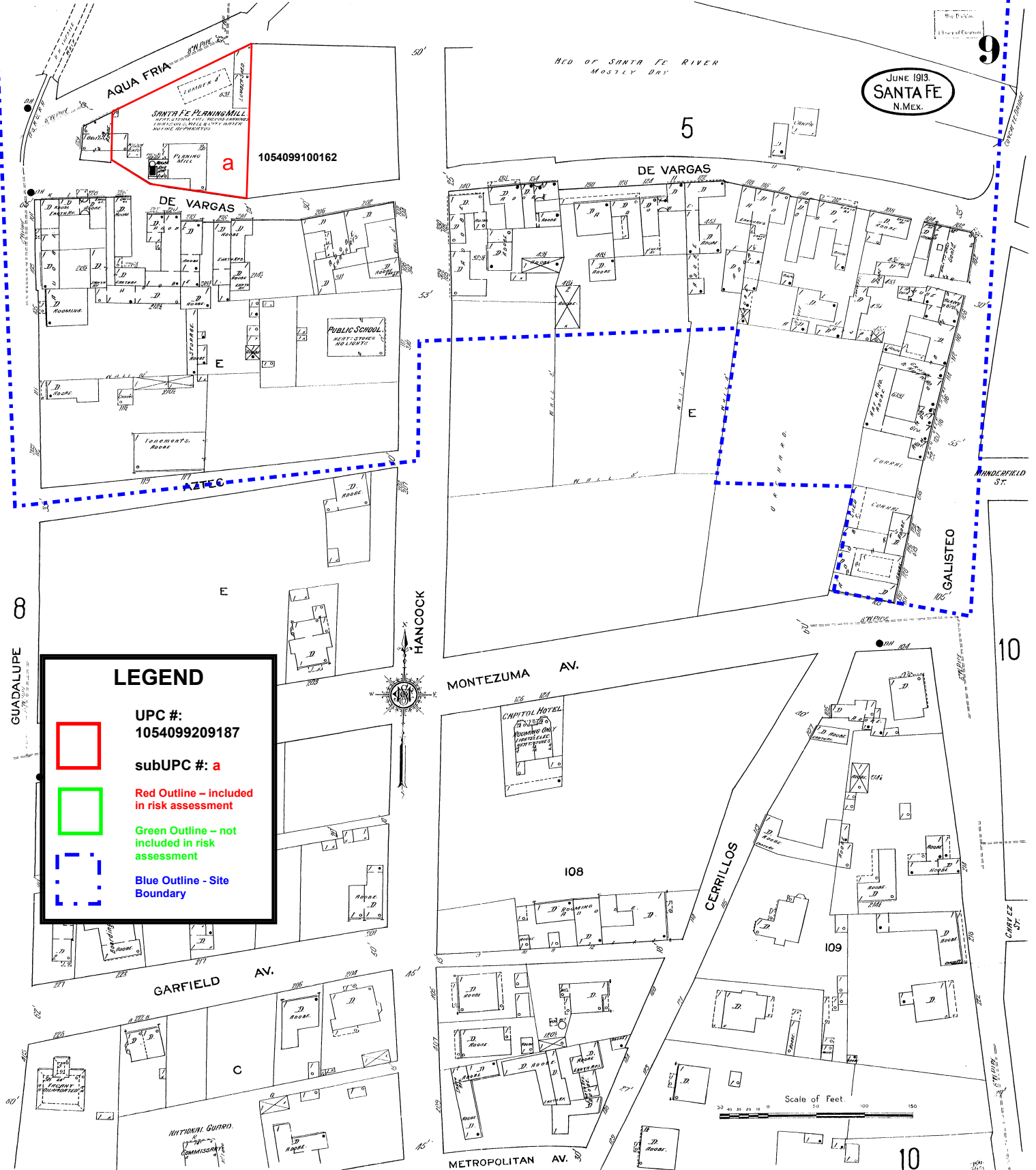


RESTORE+REVITALIZE
NEW MEXICO BROWNFIELDS

Santa Fe River Assessment
TBA # 51573081
Map Sheet 18
New Mexico Environment Department

Site Boundary

Quadrant C



LEGEND

UPC #: 1054099209187

subUPC #: a

Red Outline – included in risk assessment

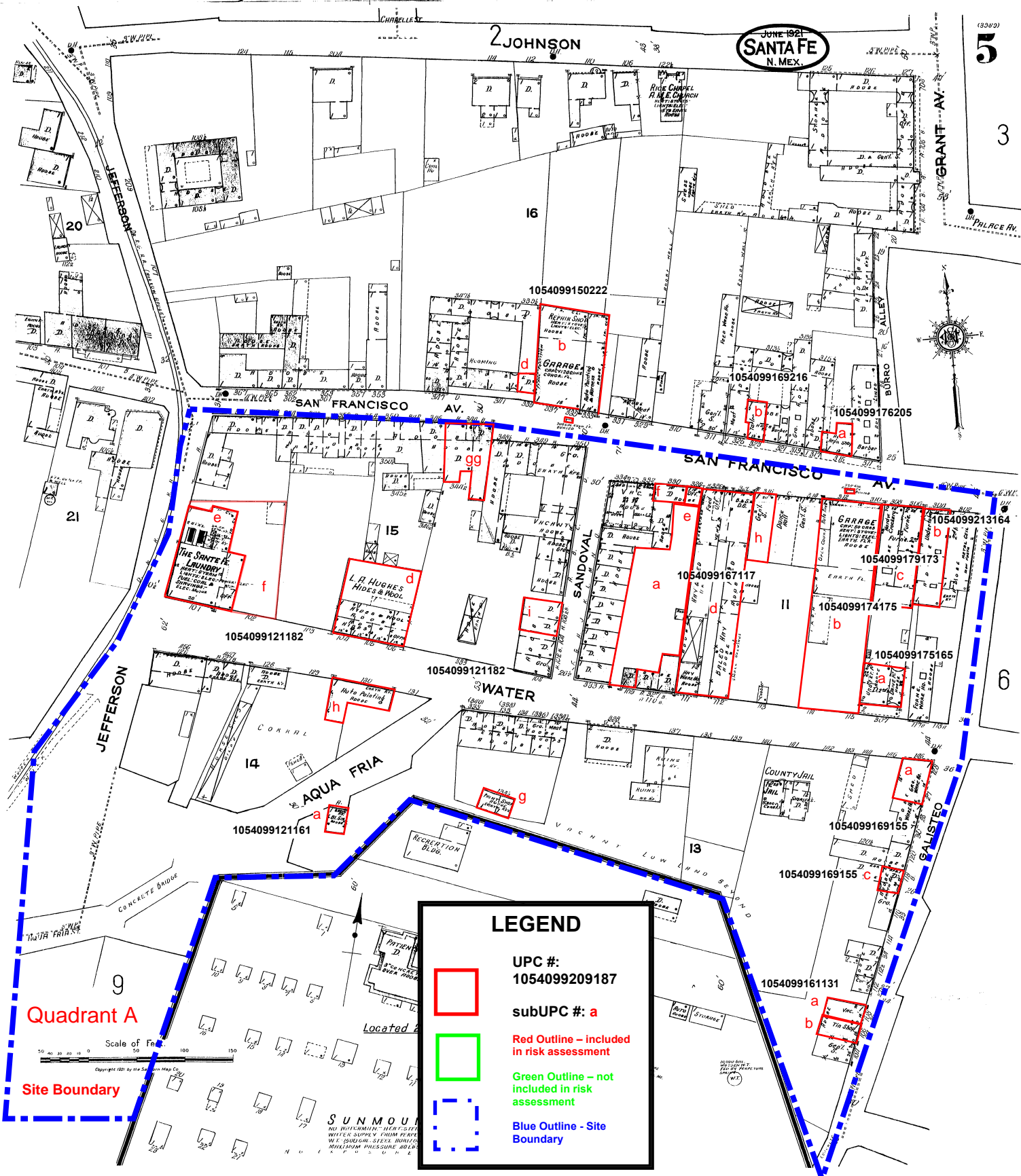
Green Outline – not included in risk assessment

Blue Outline - Site Boundary







RESTORE*REVITALIZE
NEW MEXICO BROWNFIELDS

Santa Fe River Assessment
TBA # 51573081
Map Sheet 19
New Mexico Environment Department



LEGEND

-  UPC #: 1054099209187
subUPC #: a
-  Red Outline – included in risk assessment
-  Green Outline – not included in risk assessment
-  Blue Outline - Site Boundary

Quadrant A

Site Boundary

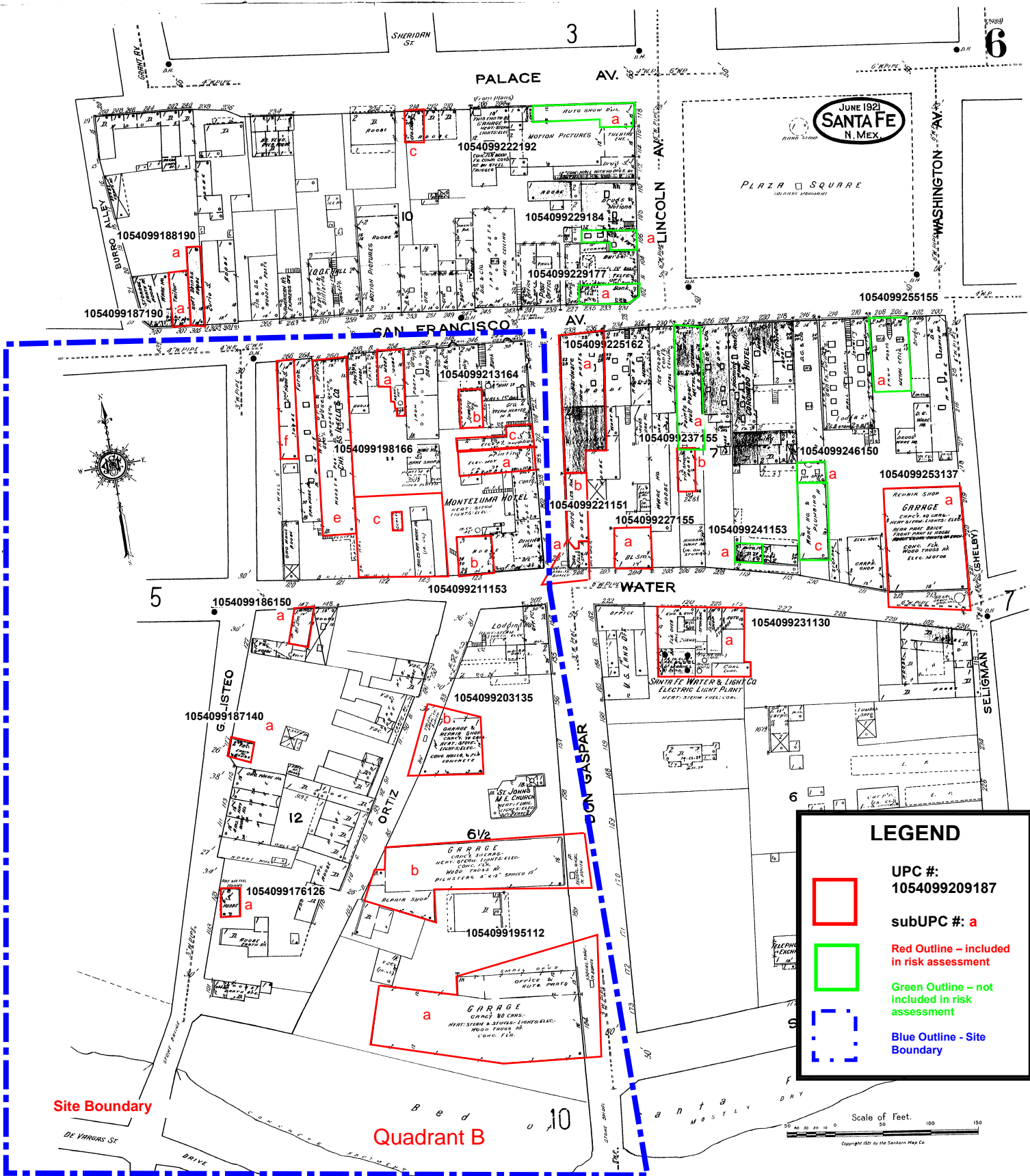
Scale of Feet
0 50 100 150

Copyright 1999 by the Santa Fe Map Co.



RESTORE*REVITALIZE
NEW MEXICO BROWNFIELDS

Santa Fe River Assessment
TBA # 51573081
Map Sheet 20
New Mexico Environment Department

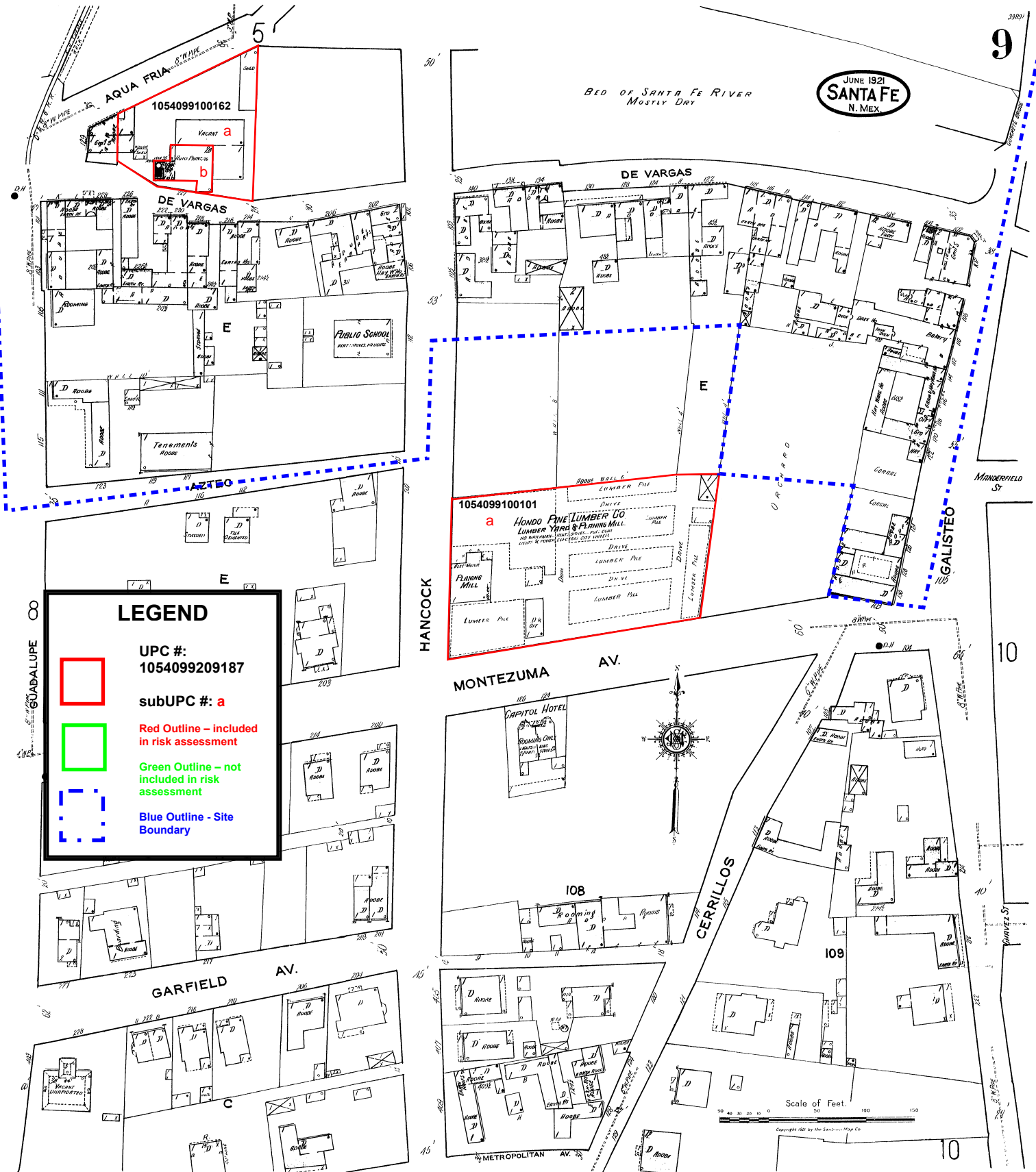


RESTORE*REVITALIZE
NEW MEXICO BROWNFIELDS

Santa Fe River Assessment
TBA # 51573081
Map Sheet 21
New Mexico Environment Department

Site Boundary

Quadrant C







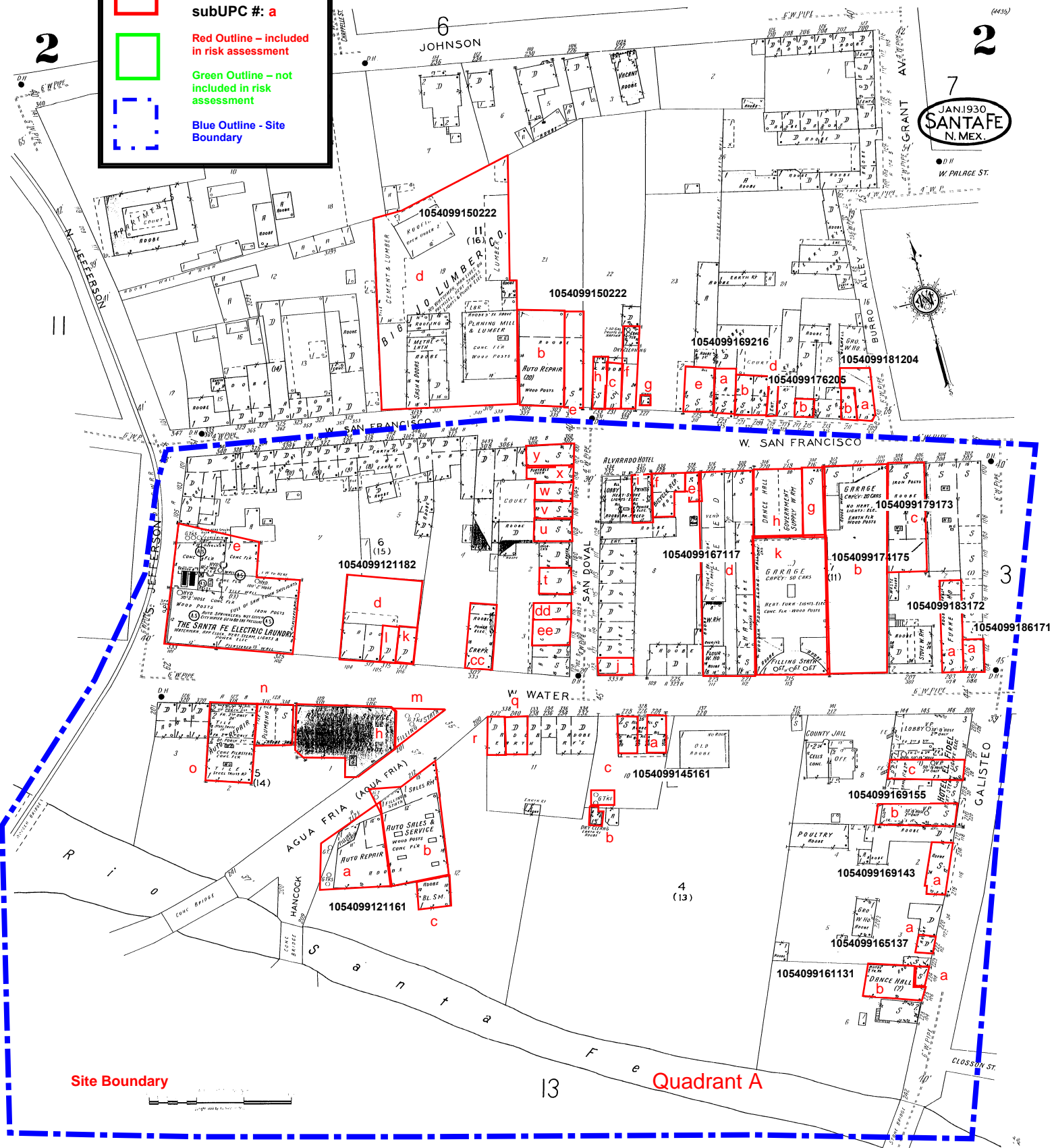
9

10



LEGEND

-  **UPC #:**
1054099209187
-  **subUPC #: a**
Red Outline – included in risk assessment
-  **Green Outline – not included in risk assessment**
-  **Blue Outline - Site Boundary**



Site Boundary

Quadrant A



RESTORE+REVITALIZE
NEW MEXICO BROWNFIELDS






Santa Fe River Assessment

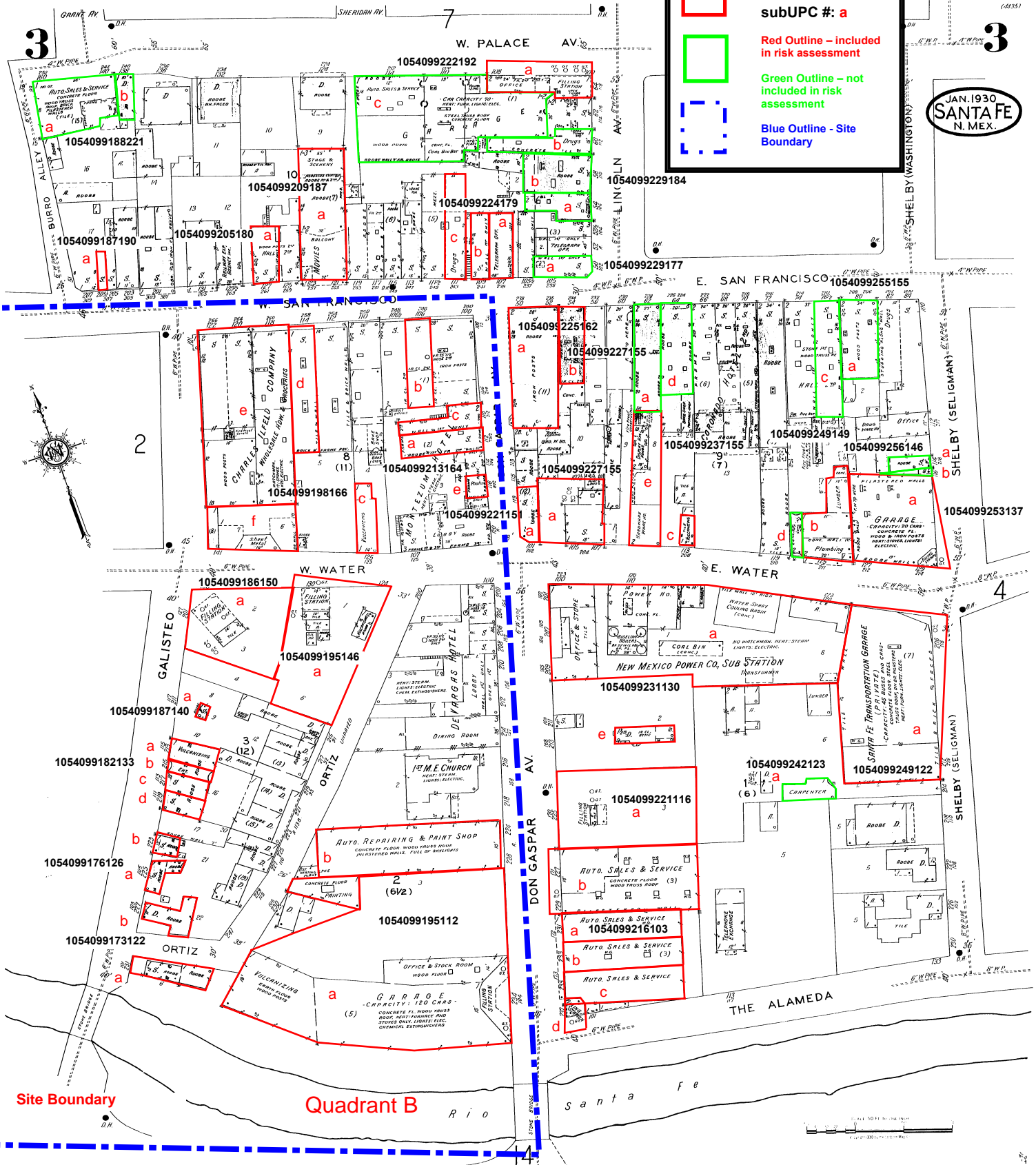
TBA # 51573081

Map Sheet 23

New Mexico Environment Department

LEGEND

-  UPC #: 1054099209187
-  subUPC #: a
-  Red Outline – included in risk assessment
-  Green Outline – not included in risk assessment
-  Blue Outline - Site Boundary



Site Boundary

Quadrant B








RESTORE+REVITALIZE
NEW MEXICO BROWNFIELDS

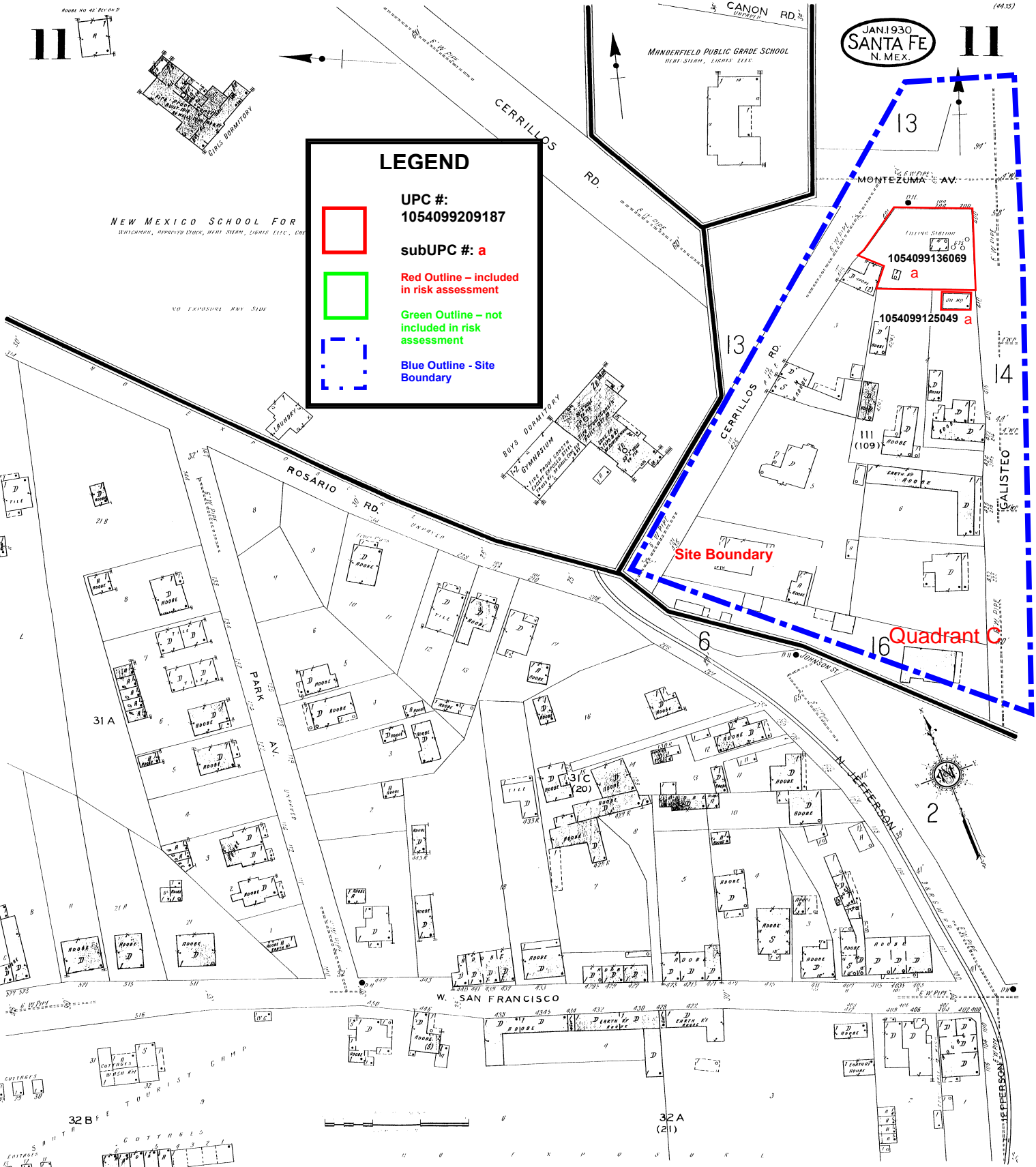
Santa Fe River Assessment
TBA # 51573081
Map Sheet 24
New Mexico Environment Department

JAN. 1930
SANTA FE
N. MEX.

II

LEGEND

-  UPC #: 1054099209187
-  subUPC #: a
-  Red Outline - included in risk assessment
-  Green Outline - not included in risk assessment
-  Blue Outline - Site Boundary



NEW MEXICO SCHOOL FOR WATCHMEN, APPROVED PLAN, HEAT SEAM, LIGHTS ELEC., CH

NO EXPOSURE ANY SIDE

Site Boundary

Quadrant C

31 A

6

14

2

W. SAN FRANCISCO

32 A (21)

32 B F E



RESTORE*REVITALIZE
NEW MEXICO BROWNFIELDS

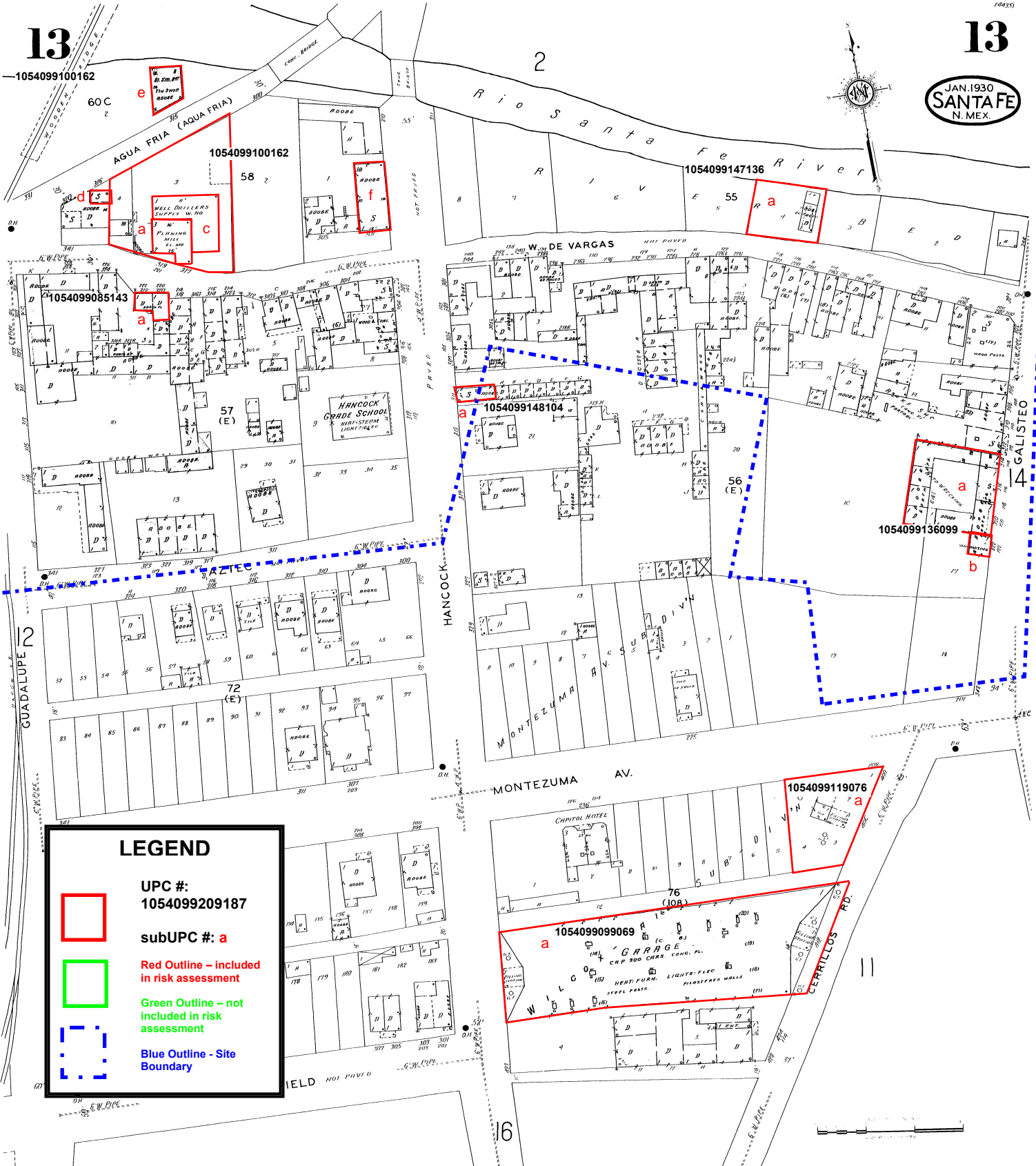
Santa Fe River Assessment
TBA # 51573081
Map Sheet 25
New Mexico Environment Department

Site Boundary






Quadrant C

13

13



LEGEND

-  UPC #: 1054099209187
-  subUPC #: a
-  Red Outline - included in risk assessment
-  Green Outline - not included in risk assessment
-  Blue Outline - Site Boundary



RESTORE*REVITALIZE
NEW MEXICO BROWNFIELDS

Santa Fe River Assessment
TBA # 51573081
Map Sheet 26
New Mexico Environment Department

2 66

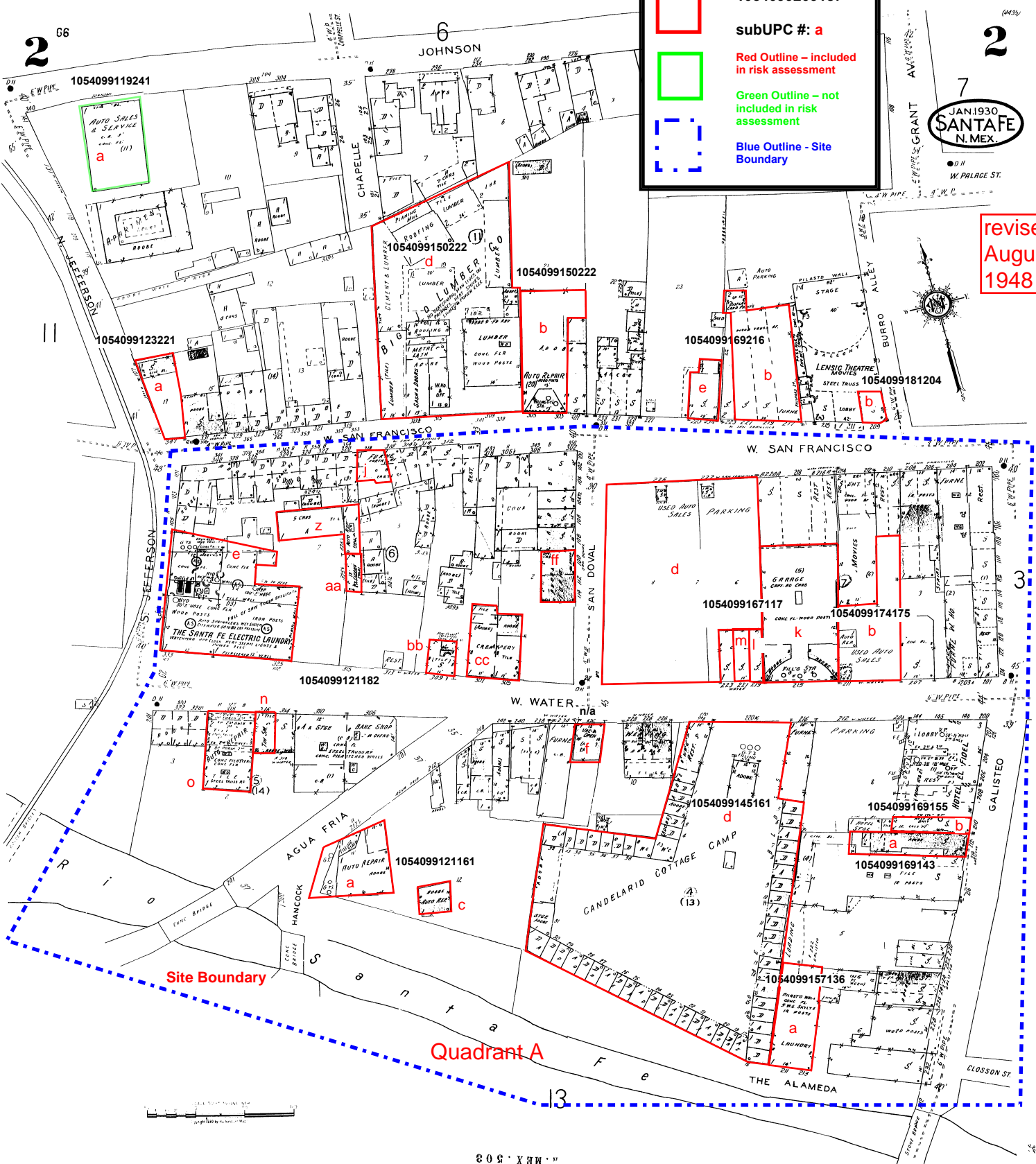
2

7
JAN 1930
SANTAFE
N. MEX.

revised
August
1948

LEGEND



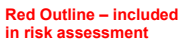
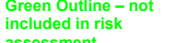

- UPC #: 1054099209187
- subUPC #: a
- Red Outline - included in risk assessment
- Green Outline - not included in risk assessment
- Blue Outline - Site Boundary



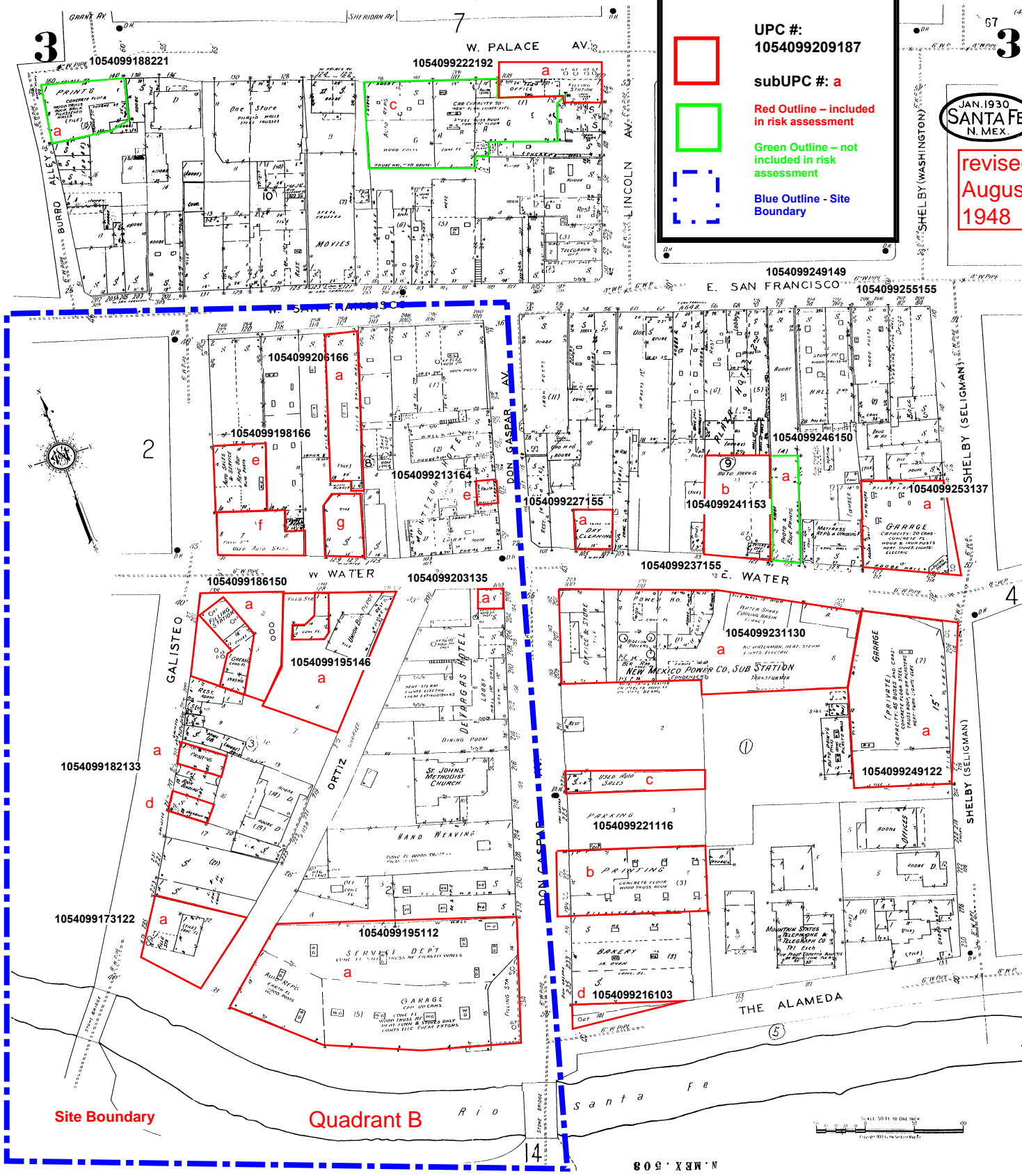
RESTORE*REVITALIZE
NEW MEXICO BROWNFIELDS

Santa Fe River Assessment
TBA # 51573081
Map Sheet 27
New Mexico Environment Department

LEGEND

-  UPC #: 1054099209187
-  subUPC #: a
-  Red Outline - included in risk assessment
-  Green Outline - not included in risk assessment
-  Blue Outline - Site Boundary

JAN. 1930
SANTA FE
 N. MEX.
 revised
 August
 1948



Site Boundary Quadrant B



LEGEND



UPC #: 1054099209187



subUPC #: a
 Red Outline – included in risk assessment
 Green Outline – not included in risk assessment



Blue Outline - Site Boundary

revised August 1948

JAN. 1930 SANTA FE N. MEX.

MapSheet#

- 33
- 33
- 33
- 33
- 33
- 33
- 33
- 33

Quadrant C Site Boundary

NEW MEXICO SCHOOL FOR THE DEAF & DUMB
 WASHINGTON BLDG. CLOCK. CHAM. EXTER. HEAT STAIRS

NEW MEXICO SCHOOL FOR THE DEAF & DUMB
 LUDLOW BLDG. EXTER. HEAT STAIRS

NEW MEXICO SCHOOL FOR THE DEAF & DUMB
 DYNAMITE BLDG. EXTER. HEAT STAIRS

NEW MEXICO SCHOOL FOR THE DEAF & DUMB
 DYNAMITE BLDG. EXTER. HEAT STAIRS

NEW MEXICO SCHOOL FOR THE DEAF & DUMB
 DYNAMITE BLDG. EXTER. HEAT STAIRS

NEW MEXICO SCHOOL FOR THE DEAF & DUMB
 DYNAMITE BLDG. EXTER. HEAT STAIRS

NEW MEXICO SCHOOL FOR THE DEAF & DUMB
 DYNAMITE BLDG. EXTER. HEAT STAIRS

NEW MEXICO SCHOOL FOR THE DEAF & DUMB
 DYNAMITE BLDG. EXTER. HEAT STAIRS

NEW MEXICO SCHOOL FOR THE DEAF & DUMB
 DYNAMITE BLDG. EXTER. HEAT STAIRS

NEW MEXICO SCHOOL FOR THE DEAF & DUMB
 DYNAMITE BLDG. EXTER. HEAT STAIRS

NEW MEXICO SCHOOL FOR THE DEAF & DUMB
 DYNAMITE BLDG. EXTER. HEAT STAIRS



RESTORE*REVITALIZE
 NEW MEXICO BROWNFIELDS

Site Boundary

LEGEND

Quadrant C

revised
August
1948



UPC #:
1054099209187

subUPC #: a



Red Outline - included
in risk assessment

Green Outline - not
included in risk
assessment

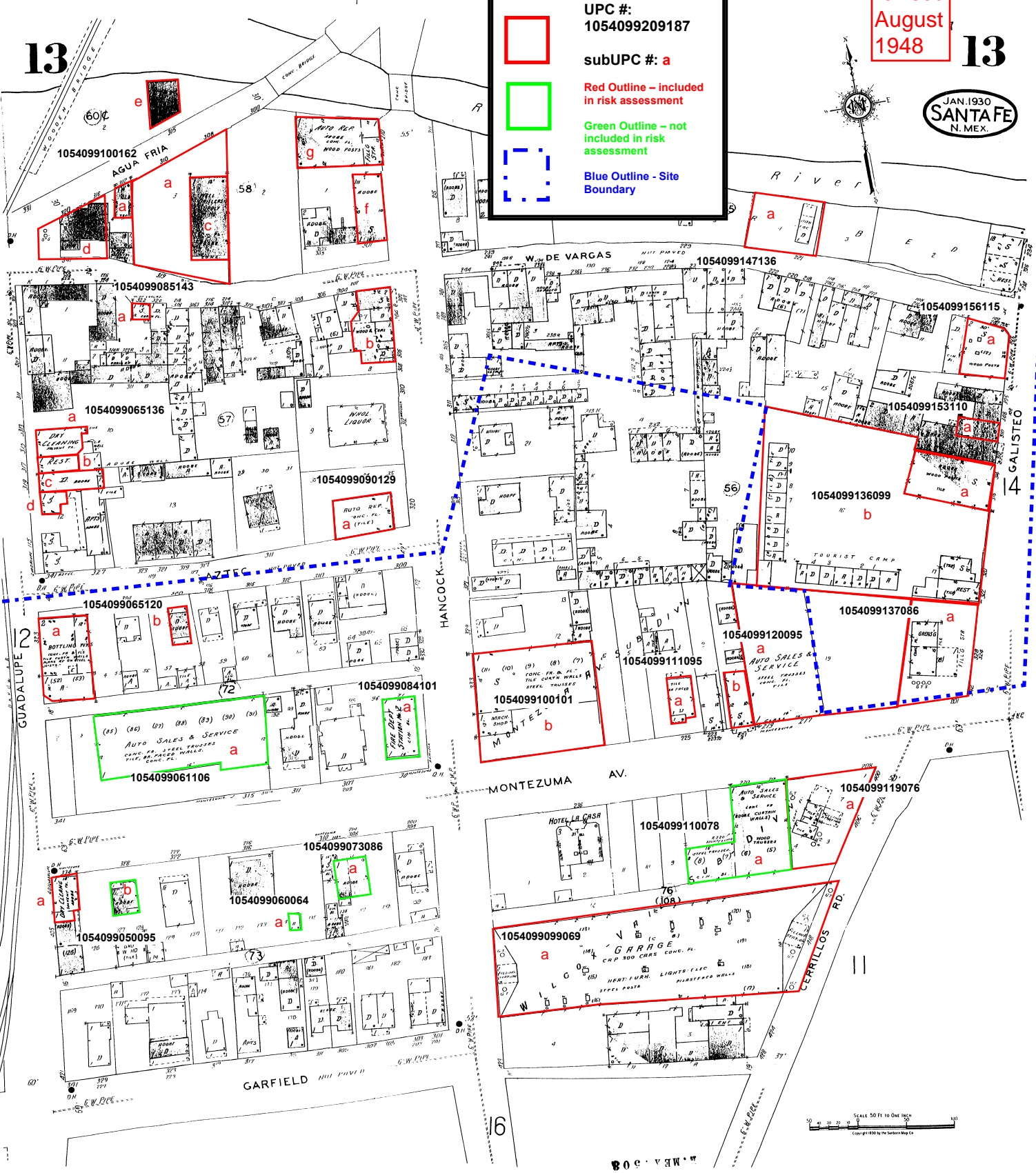


Blue Outline - Site
Boundary



13






13



RESTORE*REVITALIZE
NEW MEXICO BROWNFIELDS

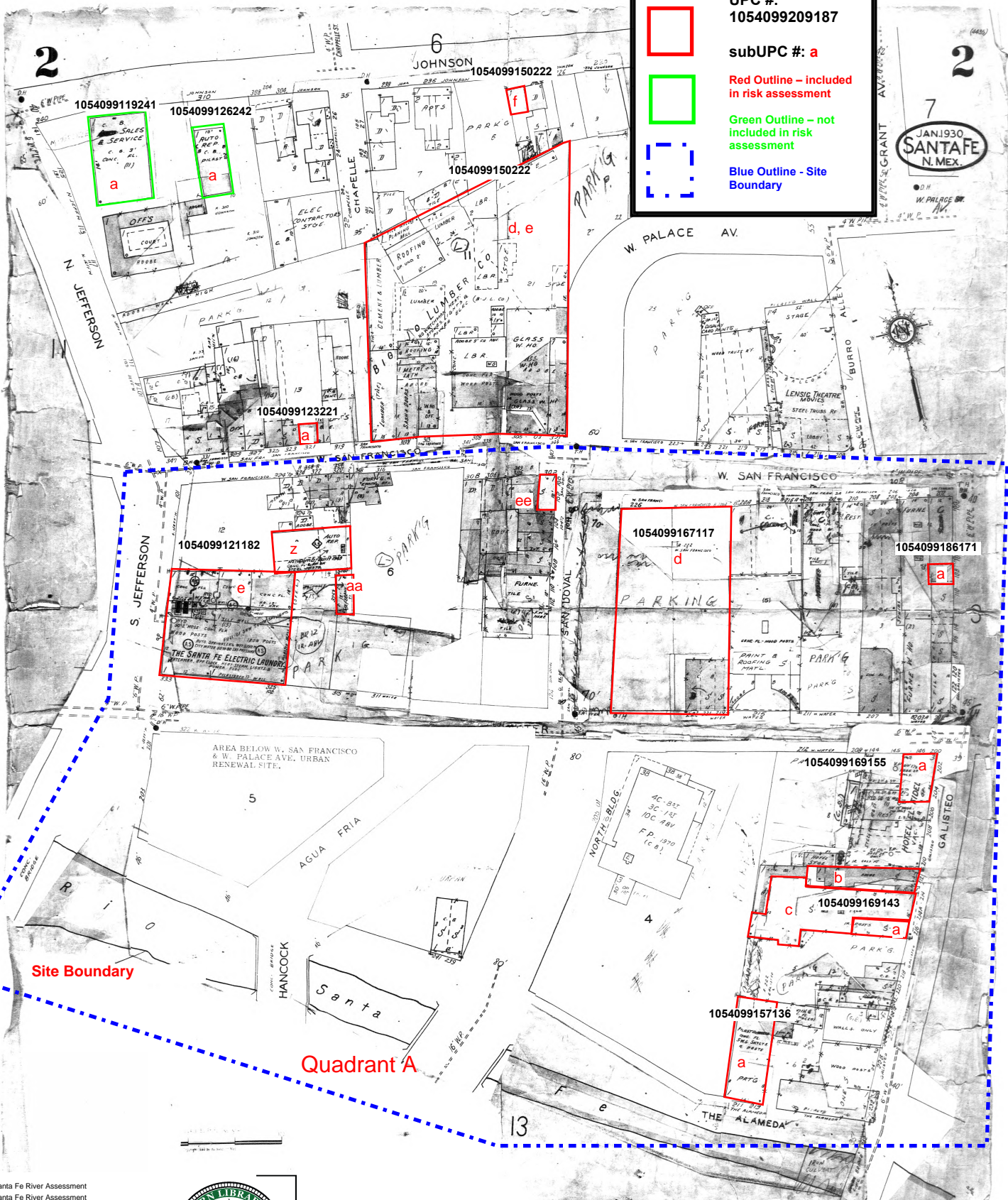
Santa Fe River Assessment
TBA # 51573081
Map Sheet 30
New Mexico Environment Department

LEGEND

-  UPC #: 1054099209187
-  subUPC #: a
-  Red Outline - included in risk assessment
-  Green Outline - not included in risk assessment
-  Blue Outline - Site Boundary

The certified Sanborn Library search results in this report can be authenticated by visiting www.edrnet.com/sanborn and entering the certification number. Only Environmental Data Resources Inc. (EDR) is authorized to grant rights for commercial reproduction of maps by The Sanborn Library LLC, the copyright holder for the collection.

Certification # B362-432A-9851








Site Name: Santa Fe River Assessment
 Address: Santa Fe River Assessment
 City, ST, ZIP: Santa Fe NM 87501
 Client: NM Environment Department
 EDR Inquiry: 2564061.1
 Order Date: 8/14/2009 10:56:06 AM
 Certification #: B362-432A-9851



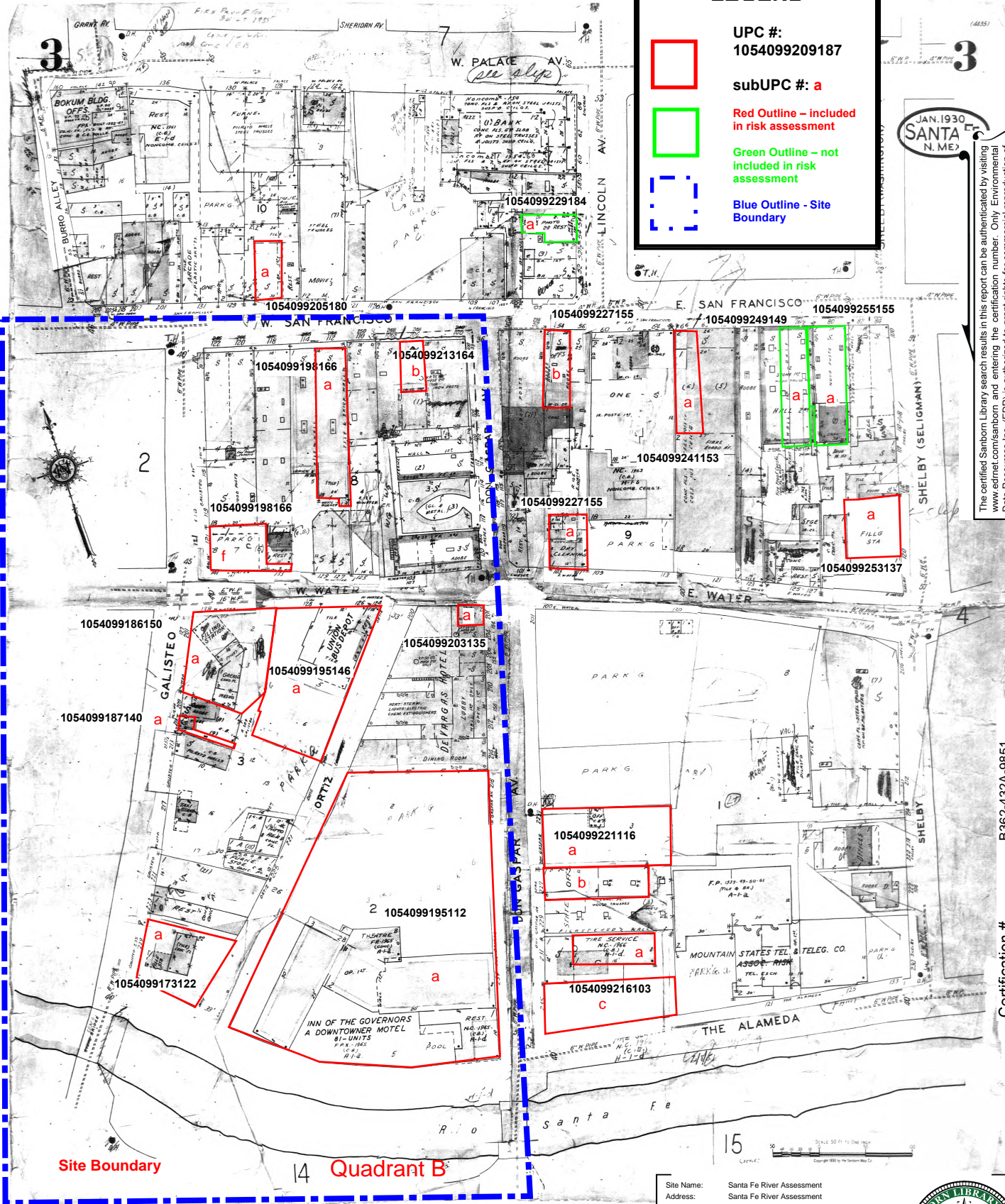
Santa Fe River Assessment
 TBA # 51573081
 Map Sheet 31
 New Mexico Environment Department

LEGEND

-  UPC #: 1054099209187
-  subUPC #: a
-  Red Outline - included in risk assessment
-  Green Outline - not included in risk assessment
-  Blue Outline - Site Boundary

JAN. 1930
SANTA FE
N. MEX.

The certified Sanborn Library search results in this report can be authenticated by visiting www.edrnet.com/sanborn and entering the certification number. Only Environmental Data Resources Inc. (EDR) is authorized to grant rights for commercial reproduction of maps by The Sanborn Library LLC, the copyright holder for the collection.



Site Boundary

14 Quadrant B

Site Name: Santa Fe River Assessment
 Address: Santa Fe River Assessment
 City, ST, ZIP: Santa Fe NM 87501
 Client: NM Environment Department
 EDR Inquiry: 2564061.1
 Order Date: 8/14/2009 10:56:06 AM
 Certification #: B362-432A-9851

Copyright: 1970



Santa Fe River Assessment
 TBA # 51573081
 Map Sheet 32
 New Mexico Environment Department



Certification # B362-432A-9851

The certified Sanborn Library search results in this report can be authenticated by visiting www.edrnet.com/sanborn and entering the certification number. Only Environmental Data Resources Inc. (EDR) is authorized to grant rights for commercial reproduction of maps by The Sanborn Library LLC, the copyright holder for the collection.

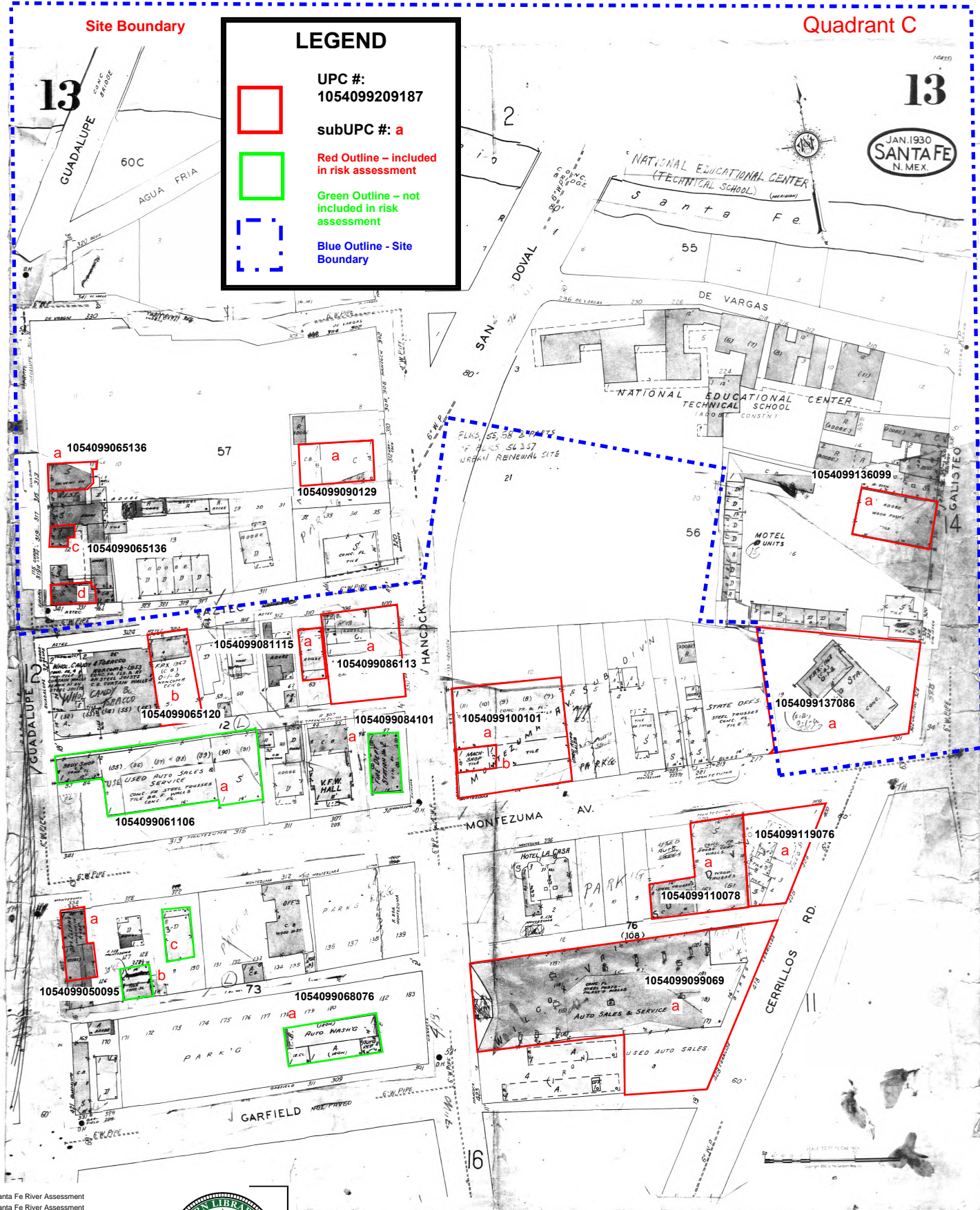
Certification #
B362-432A-9851

Site Name: Santa Fe River Assessment
 Address: Santa Fe River Assessment
 City, ST, ZIP: Santa Fe NM 87501
 Client: NM Environment Department
 EDR Inquiry: 2564061.1
 Order Date: 8/14/2009 10:56:06 AM
 Certification #: B362-432A-9851



RESTORE*REVITALIZE
NEW MEXICO BROWNFIELDS

Santa Fe River Assessment
TBA # 51573081
Map Sheet 33
New Mexico Environment Department





RESTORE*REVITALIZE
NEW MEXICO BROWNFIELDS

Appendix A
The EDR Radius Map™ Report with GeoCheck® (from Phase I ESA
on Santa Fe Judicial Complex by Intera, Inc. dated 4/23/2010)


APPENDIX C
THE EDR RADIUS MAP™ REPORT WITH GEOCHECK®

SFC Judicial Complex

327 Sandoval Street
Santa Fe, NM 87501

Inquiry Number: 2693776.1s
February 05, 2010

The EDR Radius Map™ Report with GeoCheck®



440 Wheelers Farms Road
Milford, CT 06461
Toll Free: 800.352.0050
www.edrnet.com

TABLE OF CONTENTS

<u>SECTION</u>	<u>PAGE</u>
Executive Summary	ES1
Overview Map	2
Detail Map	3
Map Findings Summary	4
Map Findings	7
Orphan Summary	31
Government Records Searched/Data Currency Tracking	GR-1
 <u>GEOCHECK ADDENDUM</u>	
Physical Setting Source Addendum	A-1
Physical Setting Source Summary	A-2
Physical Setting Source Map	A-10
Physical Setting Source Map Findings	A-11
Physical Setting Source Records Searched	A-172

Thank you for your business.
Please contact EDR at 1-800-352-0050
with any questions or comments.

Disclaimer - Copyright and Trademark Notice

This Report contains certain information obtained from a variety of public and other sources reasonably available to Environmental Data Resources, Inc. It cannot be concluded from this Report that coverage information for the target and surrounding properties does not exist from other sources. **NO WARRANTY EXPRESSED OR IMPLIED, IS MADE WHATSOEVER IN CONNECTION WITH THIS REPORT. ENVIRONMENTAL DATA RESOURCES, INC. SPECIFICALLY DISCLAIMS THE MAKING OF ANY SUCH WARRANTIES, INCLUDING WITHOUT LIMITATION, MERCHANTABILITY OR FITNESS FOR A PARTICULAR USE OR PURPOSE. ALL RISK IS ASSUMED BY THE USER. IN NO EVENT SHALL ENVIRONMENTAL DATA RESOURCES, INC. BE LIABLE TO ANYONE, WHETHER ARISING OUT OF ERRORS OR OMISSIONS, NEGLIGENCE, ACCIDENT OR ANY OTHER CAUSE, FOR ANY LOSS OF DAMAGE, INCLUDING, WITHOUT LIMITATION, SPECIAL, INCIDENTAL, CONSEQUENTIAL, OR EXEMPLARY DAMAGES. ANY LIABILITY ON THE PART OF ENVIRONMENTAL DATA RESOURCES, INC. IS STRICTLY LIMITED TO A REFUND OF THE AMOUNT PAID FOR THIS REPORT.** Purchaser accepts this Report "AS IS". Any analyses, estimates, ratings, environmental risk levels or risk codes provided in this Report are provided for illustrative purposes only, and are not intended to provide, nor should they be interpreted as providing any facts regarding, or prediction or forecast of, any environmental risk for any property. Only a Phase I Environmental Site Assessment performed by an environmental professional can provide information regarding the environmental risk for any property. Additionally, the information provided in this Report is not to be construed as legal advice.

Copyright 2010 by Environmental Data Resources, Inc. All rights reserved. Reproduction in any media or format, in whole or in part, of any report or map of Environmental Data Resources, Inc., or its affiliates, is prohibited without prior written permission.

EDR and its logos (including Sanborn and Sanborn Map) are trademarks of Environmental Data Resources, Inc. or its affiliates. All other trademarks used herein are the property of their respective owners.

EXECUTIVE SUMMARY

A search of available environmental records was conducted by Environmental Data Resources, Inc (EDR). The report was designed to assist parties seeking to meet the search requirements of EPA's Standards and Practices for All Appropriate Inquiries (40 CFR Part 312), the ASTM Standard Practice for Environmental Site Assessments (E 1527-05) or custom requirements developed for the evaluation of environmental risk associated with a parcel of real estate.

TARGET PROPERTY INFORMATION

ADDRESS

327 SANDOVAL STREET
SANTA FE, NM 87501

COORDINATES

Latitude (North): 35.684800 - 35° 41' 5.3"
Longitude (West): 105.943500 - 105° 56' 36.6"
Universal Transverse Mercator: Zone 13
UTM X (Meters): 414624.2
UTM Y (Meters): 3949199.5
Elevation: 6978 ft. above sea level

USGS TOPOGRAPHIC MAP ASSOCIATED WITH TARGET PROPERTY

Target Property Map: 35105-F8 SANTA FE, NM
Most Recent Revision: 1993

TARGET PROPERTY SEARCH RESULTS

The target property was identified in the following records. For more information on this property see page 7 of the attached EDR Radius Map report:

<u>Site</u>	<u>Database(s)</u>	<u>EPA ID</u>
SANTA FE COUNTY JUDICIAL COMPLEX 327 SANDOVAL ST SANTA FE, NM	VCP	N/A

DATABASES WITH NO MAPPED SITES

No mapped sites were found in EDR's search of available ("reasonably ascertainable ") government records either on the target property or within the search radius around the target property for the following databases:

STANDARD ENVIRONMENTAL RECORDS

Federal NPL site list

NPL..... National Priority List

EXECUTIVE SUMMARY

Proposed NPL..... Proposed National Priority List Sites
NPL LIENS..... Federal Superfund Liens

Federal Delisted NPL site list

Delisted NPL..... National Priority List Deletions

Federal CERCLIS list

FEDERAL FACILITY..... Federal Facility Site Information listing

Federal CERCLIS NFRAP site List

CERC-NFRAP..... CERCLIS No Further Remedial Action Planned

Federal RCRA CORRACTS facilities list

CORRACTS..... Corrective Action Report

Federal RCRA non-CORRACTS TSD facilities list

RCRA-TSDF..... RCRA - Treatment, Storage and Disposal

Federal RCRA generators list

RCRA-LQG..... RCRA - Large Quantity Generators

Federal institutional controls / engineering controls registries

US ENG CONTROLS..... Engineering Controls Sites List
US INST CONTROL..... Sites with Institutional Controls

Federal ERNS list

ERNS..... Emergency Response Notification System

State- and tribal - equivalent CERCLIS

SHWS..... This state does not maintain a SHWS list. See the Federal CERCLIS list and Federal NPL list.

State and tribal landfill and/or solid waste disposal site lists

SWF/LF..... Solid Waste Facilities

State and tribal leaking storage tank lists

LAST..... Leaking Aboveground Storage Tank Sites
INDIAN LUST..... Leaking Underground Storage Tanks on Indian Land

State and tribal registered storage tank lists

AST..... Aboveground Storage Tanks List
INDIAN UST..... Underground Storage Tanks on Indian Land
FEMA UST..... Underground Storage Tank Listing

EXECUTIVE SUMMARY

State and tribal institutional control / engineering control registries

INST CONTROL..... Sites with Institutional Controls

State and tribal voluntary cleanup sites

INDIAN VCP..... Voluntary Cleanup Priority Listing

ADDITIONAL ENVIRONMENTAL RECORDS

Local Lists of Landfill / Solid Waste Disposal Sites

DEBRIS REGION 9..... Torres Martinez Reservation Illegal Dump Site Locations

ODI..... Open Dump Inventory

SWRCY..... Recycling Facility Listing

INDIAN ODI..... Report on the Status of Open Dumps on Indian Lands

Local Lists of Hazardous waste / Contaminated Sites

US CDL..... Clandestine Drug Labs

CDL..... Clandestine Drug Laboratory Listing

US HIST CDL..... National Clandestine Laboratory Register

Local Land Records

LIENS 2..... CERCLA Lien Information

LUCIS..... Land Use Control Information System

Records of Emergency Release Reports

HMIRS..... Hazardous Materials Information Reporting System

SPILLS..... Spill Data

Other Ascertainable Records

DOT OPS..... Incident and Accident Data

DOD..... Department of Defense Sites

FUDS..... Formerly Used Defense Sites

CONSENT..... Superfund (CERCLA) Consent Decrees

ROD..... Records Of Decision

UMTRA..... Uranium Mill Tailings Sites

MINES..... Mines Master Index File

TRIS..... Toxic Chemical Release Inventory System

TSCA..... Toxic Substances Control Act

FTTS..... FIFRA/ TSCA Tracking System - FIFRA (Federal Insecticide, Fungicide, & Rodenticide Act)/TSCA (Toxic Substances Control Act)

HIST FTTS..... FIFRA/TSCA Tracking System Administrative Case Listing

SSTS..... Section 7 Tracking Systems

ICIS..... Integrated Compliance Information System

PADS..... PCB Activity Database System

MLTS..... Material Licensing Tracking System

RADINFO..... Radiation Information Database

FINDS..... Facility Index System/Facility Registry System

EXECUTIVE SUMMARY

RAATS.....	RCRA Administrative Action Tracking System
NPDES.....	List of Discharge Permits
ASBESTOS.....	List of Asbestos Demolition and Renovations Jobs
INDIAN RESERV.....	Indian Reservations
SCRD DRYCLEANERS.....	State Coalition for Remediation of Drycleaners Listing
PCB TRANSFORMER.....	PCB Transformer Registration Database
COAL ASH EPA.....	Coal Combustion Residues Surface Impoundments List
COAL ASH DOE.....	Sleam-Electric Plan Operation Data

EDR PROPRIETARY RECORDS

EDR Proprietary Records

Manufactured Gas Plants..... EDR Proprietary Manufactured Gas Plants

SURROUNDING SITES: SEARCH RESULTS

Surrounding sites were identified in the following databases.

Elevations have been determined from the USGS Digital Elevation Model and should be evaluated on a relative (not an absolute) basis. Relative elevation information between sites of close proximity should be field verified. Sites with an elevation equal to or higher than the target property have been differentiated below from sites with an elevation lower than the target property.

Page numbers and map identification numbers refer to the EDR Radius Map report where detailed data on individual sites can be reviewed.

Sites listed in ***bold italics*** are in multiple databases.

Unmappable (orphan) sites are not considered in the foregoing analysis.

STANDARD ENVIRONMENTAL RECORDS

Federal CERCLIS list

CERCLIS: The Comprehensive Environmental Response, Compensation and Liability Information System contains data on potentially hazardous waste sites that have been reported to the USEPA by states, municipalities, private companies and private persons, pursuant to Section 103 of the Comprehensive Environmental Response, Compensation and Liability Act (CERCLA). CERCLIS contains sites which are either proposed to or on the National Priorities List (NPL) and sites which are in the screening and assessment phase for possible inclusion on the NPL.

A review of the CERCLIS list, as provided by EDR, and dated 06/30/2009 has revealed that there are 2 CERCLIS sites within approximately 0.5 miles of the target property.

<u>Lower Elevation</u>	<u>Address</u>	<u>Direction / Distance</u>	<u>Map ID</u>	<u>Page</u>
<i>CHLORINATED SOLVENT PLUME</i>	<i>631 CERRILLOS ROAD</i>	<i>SW 1/4 - 1/2 (0.295 mi.)</i>	<i>18</i>	<i>20</i>
<i>ALARID AND CERRILLOS PCE PLUME</i>	<i>760 CERRILLOS ROAD</i>	<i>SW 1/4 - 1/2 (0.393 mi.)</i>	<i>D23</i>	<i>24</i>

EXECUTIVE SUMMARY

Federal RCRA generators list

RCRA-SQG: RCRAInfo is EPA's comprehensive information system, providing access to data supporting the Resource Conservation and Recovery Act (RCRA) of 1976 and the Hazardous and Solid Waste Amendments (HSWA) of 1984. The database includes selective information on sites which generate, transport, store, treat and/or dispose of hazardous waste as defined by the Resource Conservation and Recovery Act (RCRA). Small quantity generators (SQGs) generate between 100 kg and 1,000 kg of hazardous waste per month.

A review of the RCRA-SQG list, as provided by EDR, and dated 12/11/2009 has revealed that there is 1 RCRA-SQG site within approximately 0.25 miles of the target property.

<u>Lower Elevation</u>	<u>Address</u>	<u>Direction / Distance</u>	<u>Map ID</u>	<u>Page</u>
MASTER CLEANERS	328 SANDOVAL	NNW 0 - 1/8 (0.043 mi.)	B3	7

RCRA-CESQG: RCRAInfo is EPA's comprehensive information system, providing access to data supporting the Resource Conservation and Recovery Act (RCRA) of 1976 and the Hazardous and Solid Waste Amendments (HSWA) of 1984. The database includes selective information on sites which generate, transport, store, treat and/or dispose of hazardous waste as defined by the Resource Conservation and Recovery Act (RCRA). Conditionally exempt small quantity generators (CESQGs) generate less than 100 kg of hazardous waste, or less than 1 kg of acutely hazardous waste per month.

A review of the RCRA-CESQG list, as provided by EDR, and dated 12/11/2009 has revealed that there is 1 RCRA-CESQG site within approximately 0.25 miles of the target property.

<u>Lower Elevation</u>	<u>Address</u>	<u>Direction / Distance</u>	<u>Map ID</u>	<u>Page</u>
ROLLER INC	320 SANDOVAL ST	NNW 0 - 1/8 (0.049 mi.)	B5	10

State- and tribal - equivalent CERCLIS

SCS: State cleanup sites that fall under the state's Water Quality Control Commission Regulations.

A review of the SCS list, as provided by EDR, and dated 06/26/2009 has revealed that there are 5 SCS sites within approximately 1 mile of the target property.

<u>Equal/Higher Elevation</u>	<u>Address</u>	<u>Direction / Distance</u>	<u>Map ID</u>	<u>Page</u>
PKG BUILDING	218 MONTEZUMA	SE 0 - 1/8 (0.039 mi.)	A2	7

<u>Lower Elevation</u>	<u>Address</u>	<u>Direction / Distance</u>	<u>Map ID</u>	<u>Page</u>
MASTERS CLEANERS	238 SANDOVAL ST.	NNE 0 - 1/8 (0.103 mi.)	9	14
GARCIA HONDA	607 CERRILLOS	SSW 1/4 - 1/2 (0.264 mi.)	C16	19
SANTA FE RAILYARD/CONOCOPHILLI	760 CERRILLOS ROAD	SW 1/4 - 1/2 (0.393 mi.)	D24	25
CAMPR PARTNERS LTD	1061 PEN RD	SW 1/2 - 1 (0.859 mi.)	27	30

EXECUTIVE SUMMARY

State and tribal leaking storage tank lists

LUST: The Leaking Underground Storage Tank Incident Reports contain an inventory of reported leaking underground storage tank incidents. The data come from the New Mexico Environmental Department's List of Past & Current Leak Sites by Location.

A review of the LUST list, as provided by EDR, and dated 08/01/2006 has revealed that there are 9 LUST sites within approximately 0.5 miles of the target property.

<u>Equal/Higher Elevation</u>	<u>Address</u>	<u>Direction / Distance</u>	<u>Map ID</u>	<u>Page</u>
210 AND 218 MONTEZUMA AVENUE Facility Status: Cleanup, Responsible Party	210 MONTEZUMA AVE	SE 0 - 1/8 (0.045 mi.)	A4	9
CAPITOL 66 Facility Status: Aggr Cleanup Completed, Resp Party	204 MONTEZUMA	SE 0 - 1/8 (0.050 mi.)	A6	12
FORMER GARFIELD Facility Status: No Further Action Required	418 SANDOVAL ST	SW 0 - 1/8 (0.083 mi.)	8	14
CHEVRON 75729 Facility Status: No Further Action Required	502 OLD SANTA FE TRAIL	SE 1/4 - 1/2 (0.385 mi.)	19	21
WASHINGTON AVE GULF Facility Status: No Further Action Required	201 WASHINGTON AVE	NE 1/4 - 1/2 (0.470 mi.)	25	25

<u>Lower Elevation</u>	<u>Address</u>	<u>Direction / Distance</u>	<u>Map ID</u>	<u>Page</u>
GARCIA AUTO Facility Status: No Further Action Required	607 CERRILLOS RD	SSW 1/4 - 1/2 (0.264 mi.)	C15	18
QUICK AND EASY GAS Facility Status: No Further Action Required	631 CERRILLOS RD	SW 1/4 - 1/2 (0.288 mi.)	C17	19
HOUSTON LUMBER CO OF SANTA FE Facility Status: No Further Action Required	753 CERRILLOS RD	SW 1/4 - 1/2 (0.391 mi.)	D20	23
PHILLIPS PETROLEUM BULK PLANT Facility Status: Aggr Cleanup Completed, Resp Party	760 CERRILLOS RD	SW 1/4 - 1/2 (0.393 mi.)	D22	24

State and tribal registered storage tank lists

UST: The Underground Storage Tank database contains registered USTs. USTs are regulated under Subtitle I of the Resource Conservation and Recovery Act (RCRA). The data come from the New Mexico Environmental Department's Listing of Underground Storage Tanks.

A review of the UST list, as provided by EDR, and dated 08/01/2006 has revealed that there are 5 UST sites within approximately 0.25 miles of the target property.

<u>Equal/Higher Elevation</u>	<u>Address</u>	<u>Direction / Distance</u>	<u>Map ID</u>	<u>Page</u>
210 AND 218 MONTEZUMA AVENUE	210 MONTEZUMA AVE	SE 0 - 1/8 (0.045 mi.)	A4	9
CAPITOL 66	204 MONTEZUMA	SE 0 - 1/8 (0.050 mi.)	A6	12
UN NAMED ABANDENED	515 CERRILLOS RD	SSW 1/8 - 1/4 (0.146 mi.)	11	16
NEW MEXICO (STATE OF) EDUCATIO	300 DON GASPAR	E 1/8 - 1/4 (0.179 mi.)	13	17
SANTA FE MAIN	121 E ALAMEDA	E 1/8 - 1/4 (0.224 mi.)	14	18

EXECUTIVE SUMMARY

State and tribal voluntary cleanup sites

VCP: Sites involved in the Voluntary Remediation Program..

A review of the VCP list, as provided by EDR, and dated 09/30/2009 has revealed that there are 2 VCP sites within approximately 0.5 miles of the target property.

<u>Lower Elevation</u>	<u>Address</u>	<u>Direction / Distance</u>	<u>Map ID</u>	<u>Page</u>
SANBUSCO MARKET CENTER	560 MONTEZUMA AVENUE	W 1/8 - 1/4 (0.178 mi.)	12	17
FORMER PHILLIPS PETROLEUM	760 CERRILLOS ROAD	SW 1/4 - 1/2 (0.393 mi.)	D21	23

ADDITIONAL ENVIRONMENTAL RECORDS

Local Brownfield lists

US BROWNFIELDS: The EPA's listing of Brownfields properties addressed by Cooperative Agreement Recipients and Brownfields properties addressed by Targeted Brownfields Assessments

A review of the US BROWNFIELDS list, as provided by EDR, and dated 10/01/2009 has revealed that there is 1 US BROWNFIELDS site within approximately 0.5 miles of the target property.

<u>Lower Elevation</u>	<u>Address</u>	<u>Direction / Distance</u>	<u>Map ID</u>	<u>Page</u>
SANTA FE RAILYARDS	830 CERRILLOS ROAD	SW 1/4 - 1/2 (0.480 mi.)	26	27

Other Ascertainable Records

RCRA-NonGen: RCRAInfo is EPA's comprehensive information system, providing access to data supporting the Resource Conservation and Recovery Act (RCRA) of 1976 and the Hazardous and Solid Waste Amendments (HSWA) of 1984. The database includes selective information on sites which generate, transport, store, treat and/or dispose of hazardous waste as defined by the Resource Conservation and Recovery Act (RCRA). Non-Generators do not presently generate hazardous waste.

A review of the RCRA-NonGen list, as provided by EDR, and dated 12/11/2009 has revealed that there are 2 RCRA-NonGen sites within approximately 0.25 miles of the target property.

<u>Lower Elevation</u>	<u>Address</u>	<u>Direction / Distance</u>	<u>Map ID</u>	<u>Page</u>
<i>KINKOS NO 106</i>	<i>333 MONTEZUMA</i>	<i>W 0 - 1/8 (0.067 mi.)</i>	<i>7</i>	<i>13</i>
<i>HAND GRAPHICS</i>	<i>418 MONTEZUMA AVE</i>	<i>W 1/8 - 1/4 (0.131 mi.)</i>	<i>10</i>	<i>15</i>

DRYCLEANERS: A listing of drycleaner facility locations. The listing may contain facilities that are no longer there, or under different management.

A review of the DRYCLEANERS list, as provided by EDR, and dated 01/06/2010 has revealed that there is 1 DRYCLEANERS site within approximately 0.25 miles of the target property.

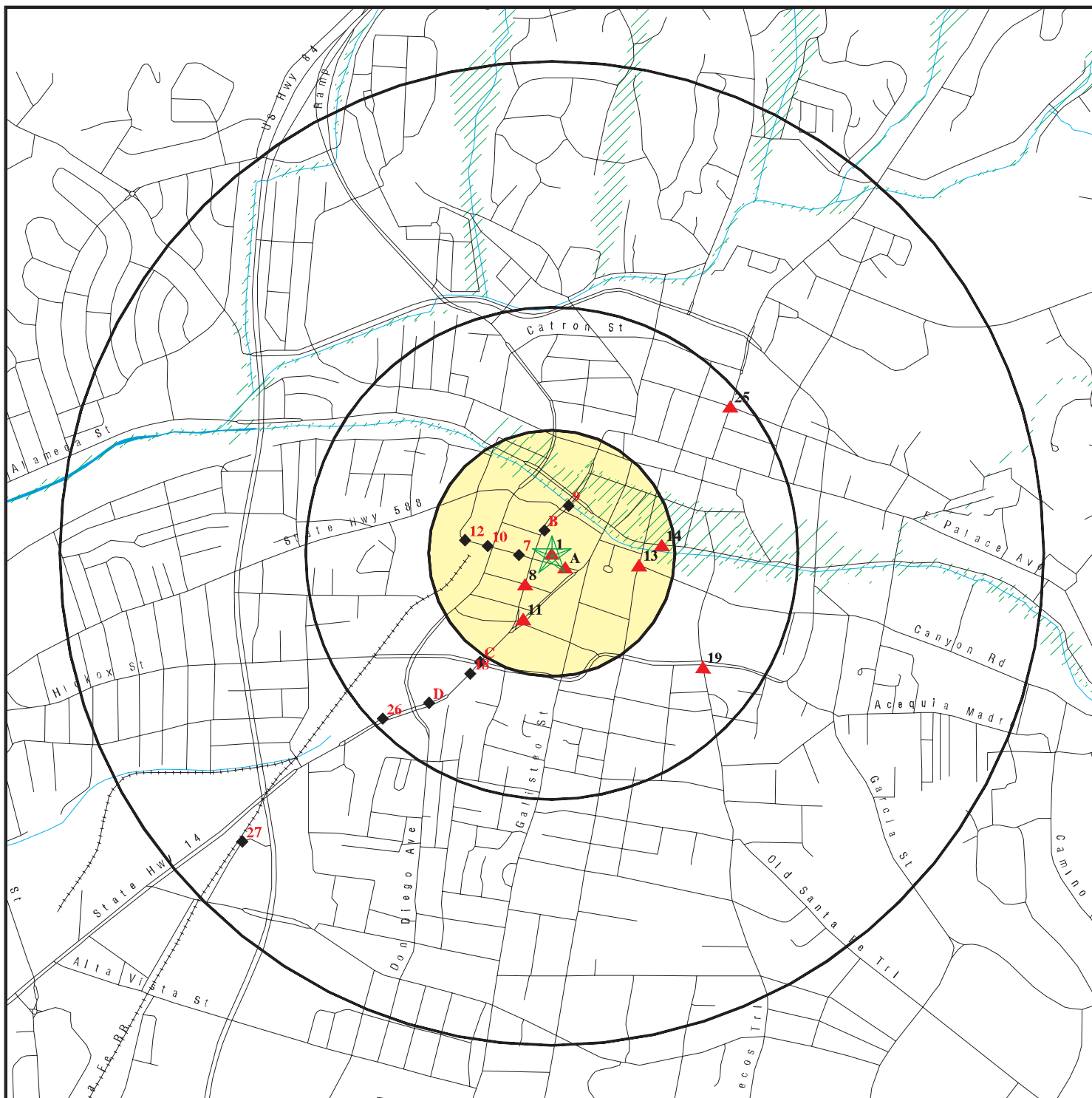
<u>Lower Elevation</u>	<u>Address</u>	<u>Direction / Distance</u>	<u>Map ID</u>	<u>Page</u>
<i>MASTER CLEANERS</i>	<i>328 SANDOVAL</i>	<i>NNW 0 - 1/8 (0.043 mi.)</i>	<i>B3</i>	<i>7</i>

EXECUTIVE SUMMARY

Due to poor or inadequate address information, the following sites were not mapped:

<u>Site Name</u>	<u>Database(s)</u>
SANTA FE KOA CAMPGROUND	SCS
GENERAL PARTS INC.	SCS
ORTIZ LANDFILL SANTA FE	SCS
RT 11	CERC-NFRAP
RT 11	CERC-NFRAP
9 ON FROM HWY W	CERC-NFRAP
NAVAJO LAKE / SIMS STATE PARK LAND	SWF/LF
STATE PENITENTIARY LANDFILL	SWF/LF
KOKOMAN LIQUOR	LUST
FORMER GAS STATION POJOAQUE	LUST, UST
PONCE'S FINA	LUST, UST
ARROYO HONDO	LUST
NMSHTD CUYAMUNGUE	LUST
NMSHTD SERVCTR	LUST
TEXACO 323	LUST
ABIQUIU GAS AND GROCERY	UST
KERRISK JERRY F	UST
NM CORRECTION DEPT SOUTH FACILITY	UST
SANTA FE NM ATCT	UST
RANCHO ENCANTADO	UST
SANGRE DE CRISTO CENTER	UST
PADILLA HENRY	UST
ROTUNNO PLUMBING	UST
GROSS KELLY WAREHOUSE	UST
NMDOT CUYAMUNGUE PATROL YARD 45 57	AST
HWY 502	RCRA-CESQG
SANTA FE COUNTY PUBLIC WORKS DEPT	RCRA-CESQG
ALLSUP'S #323	INDIAN UST

OVERVIEW MAP - 2693776.1s



- ★ Target Property
- ▲ Sites at elevations higher than or equal to the target property
- ◆ Sites at elevations lower than the target property
- ▲ Manufactured Gas Plants
- National Priority List Sites
- Dept. Defense Sites

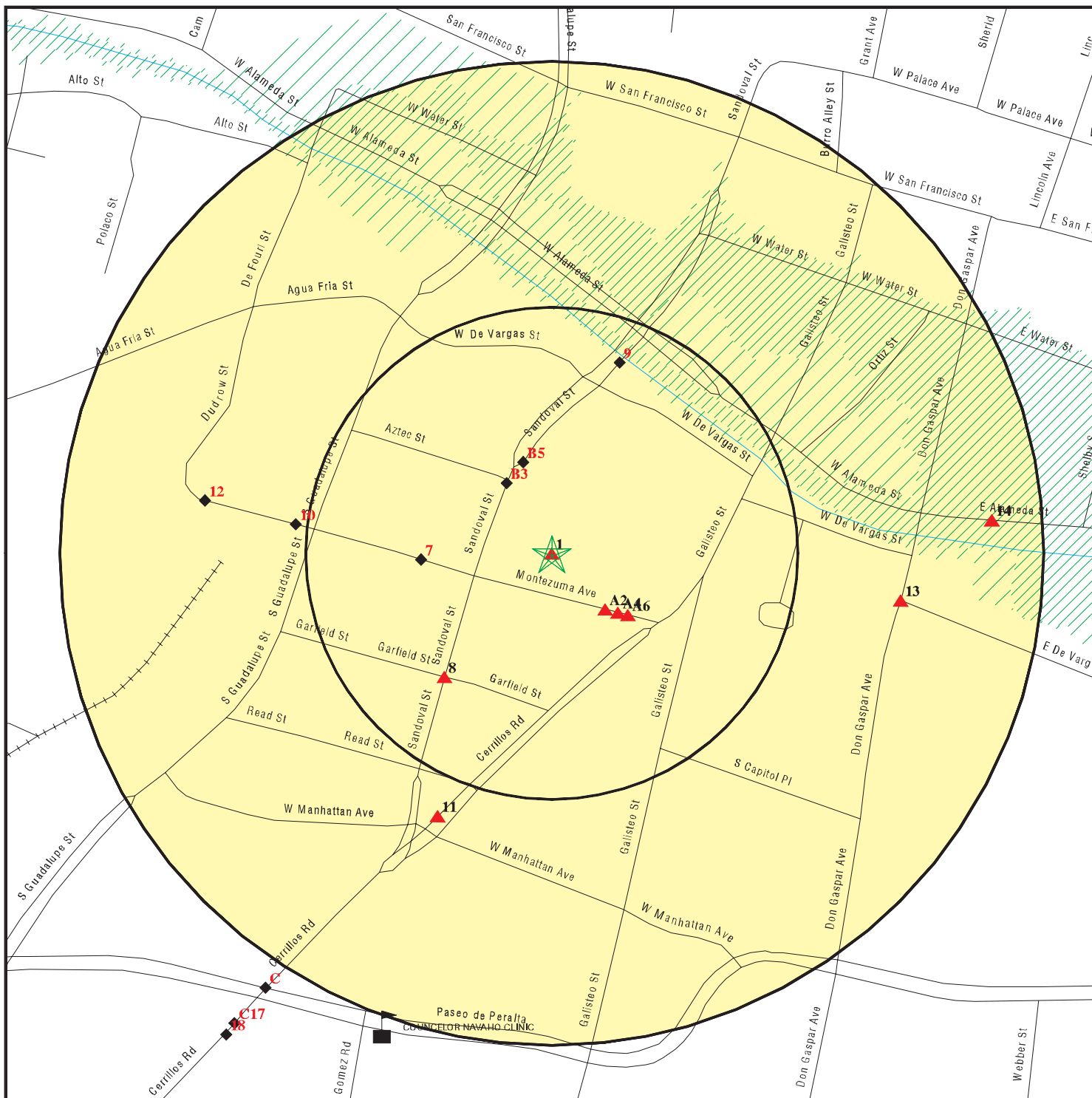
- Indian Reservations BIA
- ▲ Oil & Gas pipelines
- 100-year flood zone
- 500-year flood zone



SITE NAME: SFC Judicial Complex
 ADDRESS: 327 Sandoval Street
 Santa Fe NM 87501
 LAT/LONG: 35.6848 / 105.9435

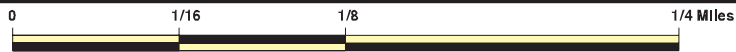
CLIENT: Intera Inc.
 CONTACT: Eileen Romesser
 INQUIRY #: 2693776.1s
 DATE: February 05, 2010 6:23 pm

DETAIL MAP - 2693776.1s



- ★ Target Property
- ▲ Sites at elevations higher than or equal to the target property
- ◆ Sites at elevations lower than the target property
- ▲ Manufactured Gas Plants
- Sensitive Receptors
- National Priority List Sites
- Dept. Defense Sites

- Indian Reservations BIA
- Oil & Gas pipelines
- 100-year flood zone
- 500-year flood zone



SITE NAME: SFC Judicial Complex
 ADDRESS: 327 Sandoval Street
 Santa Fe NM 87501
 LAT/LONG: 35.6848 / 105.9435

CLIENT: Intera Inc.
 CONTACT: Eileen Romesser
 INQUIRY #: 2693776.1s
 DATE: February 05, 2010 6:23 pm

MAP FINDINGS SUMMARY

Database	Target Property	Search Distance (Miles)	< 1/8	1/8 - 1/4	1/4 - 1/2	1/2 - 1	> 1	Total Plotted
<u>STANDARD ENVIRONMENTAL RECORDS</u>								
<i>Federal NPL site list</i>								
NPL		1.000	0	0	0	0	NR	0
Proposed NPL		1.000	0	0	0	0	NR	0
NPL LIENS		TP	NR	NR	NR	NR	NR	0
<i>Federal Delisted NPL site list</i>								
Delisted NPL		1.000	0	0	0	0	NR	0
<i>Federal CERCLIS list</i>								
CERCLIS		0.500	0	0	2	NR	NR	2
FEDERAL FACILITY		1.000	0	0	0	0	NR	0
<i>Federal CERCLIS NFRAP site List</i>								
CERC-NFRAP		0.500	0	0	0	NR	NR	0
<i>Federal RCRA CORRACTS facilities list</i>								
CORRACTS		1.000	0	0	0	0	NR	0
<i>Federal RCRA non-CORRACTS TSD facilities list</i>								
RCRA-TSDF		0.500	0	0	0	NR	NR	0
<i>Federal RCRA generators list</i>								
RCRA-LQG		0.250	0	0	NR	NR	NR	0
RCRA-SQG		0.250	1	0	NR	NR	NR	1
RCRA-CESQG		0.250	1	0	NR	NR	NR	1
<i>Federal institutional controls / engineering controls registries</i>								
US ENG CONTROLS		0.500	0	0	0	NR	NR	0
US INST CONTROL		0.500	0	0	0	NR	NR	0
<i>Federal ERNS list</i>								
ERNS		TP	NR	NR	NR	NR	NR	0
<i>State- and tribal - equivalent CERCLIS</i>								
SHWS		N/A	N/A	N/A	N/A	N/A	N/A	N/A
SCS		1.000	2	0	2	1	NR	5
<i>State and tribal landfill and/or solid waste disposal site lists</i>								
SWF/LF		0.500	0	0	0	NR	NR	0
<i>State and tribal leaking storage tank lists</i>								
LUST		0.500	3	0	6	NR	NR	9
LAST		0.500	0	0	0	NR	NR	0
INDIAN LUST		0.500	0	0	0	NR	NR	0
<i>State and tribal registered storage tank lists</i>								
UST		0.250	2	3	NR	NR	NR	5

MAP FINDINGS SUMMARY

Database	Target Property	Search Distance (Miles)	< 1/8	1/8 - 1/4	1/4 - 1/2	1/2 - 1	> 1	Total Plotted
AST		0.250	0	0	NR	NR	NR	0
INDIAN UST		0.250	0	0	NR	NR	NR	0
FEMA UST		0.250	0	0	NR	NR	NR	0
State and tribal institutional control / engineering control registries								
INST CONTROL		0.500	0	0	0	NR	NR	0
State and tribal voluntary cleanup sites								
VCP	X	0.500	0	1	1	NR	NR	2
INDIAN VCP		0.500	0	0	0	NR	NR	0
ADDITIONAL ENVIRONMENTAL RECORDS								
Local Brownfield lists								
US BROWNFIELDS		0.500	0	0	1	NR	NR	1
Local Lists of Landfill / Solid Waste Disposal Sites								
DEBRIS REGION 9		0.500	0	0	0	NR	NR	0
ODI		0.500	0	0	0	NR	NR	0
SWRCY		0.500	0	0	0	NR	NR	0
INDIAN ODI		0.500	0	0	0	NR	NR	0
Local Lists of Hazardous waste / Contaminated Sites								
US CDL		TP	NR	NR	NR	NR	NR	0
CDL		TP	NR	NR	NR	NR	NR	0
US HIST CDL		TP	NR	NR	NR	NR	NR	0
Local Land Records								
LIENS 2		TP	NR	NR	NR	NR	NR	0
LUCIS		0.500	0	0	0	NR	NR	0
Records of Emergency Release Reports								
HMIRS		TP	NR	NR	NR	NR	NR	0
SPILLS		TP	NR	NR	NR	NR	NR	0
Other Ascertainable Records								
RCRA-NonGen		0.250	1	1	NR	NR	NR	2
DOT OPS		TP	NR	NR	NR	NR	NR	0
DOD		1.000	0	0	0	0	NR	0
FUDS		1.000	0	0	0	0	NR	0
CONSENT		1.000	0	0	0	0	NR	0
ROD		1.000	0	0	0	0	NR	0
UMTRA		0.500	0	0	0	NR	NR	0
MINES		0.250	0	0	NR	NR	NR	0
TRIS		TP	NR	NR	NR	NR	NR	0
TSCA		TP	NR	NR	NR	NR	NR	0
FTTS		TP	NR	NR	NR	NR	NR	0

MAP FINDINGS SUMMARY

Database	Target Property	Search Distance (Miles)	< 1/8	1/8 - 1/4	1/4 - 1/2	1/2 - 1	> 1	Total Plotted
HIST FTTS		TP	NR	NR	NR	NR	NR	0
SSTS		TP	NR	NR	NR	NR	NR	0
ICIS		TP	NR	NR	NR	NR	NR	0
PADS		TP	NR	NR	NR	NR	NR	0
MLTS		TP	NR	NR	NR	NR	NR	0
RADINFO		TP	NR	NR	NR	NR	NR	0
FINDS		TP	NR	NR	NR	NR	NR	0
RAATS		TP	NR	NR	NR	NR	NR	0
DRYCLEANERS		0.250	1	0	NR	NR	NR	1
NPDES		TP	NR	NR	NR	NR	NR	0
ASBESTOS		TP	NR	NR	NR	NR	NR	0
INDIAN RESERV		1.000	0	0	0	0	NR	0
SCRD DRYCLEANERS		0.500	0	0	0	NR	NR	0
PCB TRANSFORMER		TP	NR	NR	NR	NR	NR	0
COAL ASH EPA		0.500	0	0	0	NR	NR	0
COAL ASH DOE		TP	NR	NR	NR	NR	NR	0

EDR PROPRIETARY RECORDS

EDR Proprietary Records

Manufactured Gas Plants	1.000	0	0	0	0	NR	0
-------------------------	-------	---	---	---	---	----	---

NOTES:

TP = Target Property

NR = Not Requested at this Search Distance

Sites may be listed in more than one database

N/A = This State does not maintain a SHWS list. See the Federal CERCLIS list.

MAP FINDINGS

Map ID			EDR ID Number
Direction			EPA ID Number
Distance			
Elevation	Site	Database(s)	

1	SANTA FE COUNTY JUDICIAL COMPLEX	VCP	S109682673
Target	327 SANDOVAL ST		N/A
Property	SANTA FE, NM		

Actual: 6978 ft.

VCP:

VRP Id Number:	53092001
Applicant:	County of Santa Fe
Contact:	Roman Abeyta
NMEDPM:	Brooks
Township/ Range:	Land Grants, Civil Colonies
Lat/Long:	35.68488 -105.94341
Size (acres):	2.3500000000000001
CERCLIS ID:	none
Contamination Type:	petroleum hydrocarbons in soil and groundwater
Application Date:	4/29/2009
Final Acceptance Date:	Not reported
Land Use Restrictions:	Not reported
Inst Controls:	Not reported
Completion Cert Issue:	Not reported
Convenant Not To Sue Issue:	Not reported
Status:	ACTIVE
Status Comments:	Conditional Eligibility determination phase on hold pending PSTB state lead interaction.

A2	PKG BUILDING	SCS	S108954716
SE	218 MONTEZUMA		N/A
< 1/8	SANTA FE, NM		
0.039 mi.	Site 1 of 3 in cluster A		
206 ft.			

Relative: Higher

Actual: 6982 ft.

SCS:

Latitude:	Not reported
Longitude:	Not reported
Size(Acres):	Not reported
Contaminate Of Concern:	Not reported
Depth To Water(Ft):	Not reported
Flow Direction:	Not reported
Media Impacted:	Not reported
Regulatory Status:	Not reported
Assessment Or Abatement Option:	Not reported
Comments:	Not reported
Event:	indoor air and soil vapor showed low levels of CCl2F2
Discharge Date:	6/6/1905
Actions Taken:	Not reported
GWVB Status:	closed
Closed Date:	Not reported

B3	MASTER CLEANERS	RCRA-SQG	1001028161
NNW	328 SANDOVAL	FINDS	NMR000000208
< 1/8	SANTA FE, NM 87501	DRYCLEANERS	
0.043 mi.	Site 1 of 2 in cluster B		
225 ft.			

Relative: Lower

Actual: 6973 ft.

RCRA-SQG:

Date form received by agency:	08/10/1995
Facility name:	MASTER CLEANERS
Facility address:	328 SANDOVAL SANTA FE, NM 87501

Map ID
Direction
Distance
Elevation

MAP FINDINGS

Site

Database(s)

EDR ID Number
EPA ID Number

MASTER CLEANERS (Continued)

1001028161

EPA ID: NMR000000208
Mailing address: SANDOVAL
SANTA FE, NM 87501
Contact: JAMES SALAZAR
Contact address: 328 SANDOVAL
SANTA FE, NM 87501
Contact country: US
Contact telephone: (505) 983-6561
Contact email: Not reported
EPA Region: 06
Classification: Small Small Quantity Generator
Description: Handler: generates more than 100 and less than 1000 kg of hazardous waste during any calendar month and accumulates less than 6000 kg of hazardous waste at any time; or generates 100 kg or less of hazardous waste during any calendar month, and accumulates more than 1000 kg of hazardous waste at any time

Owner/Operator Summary:

Owner/operator name: JAMES SALAZAR
Owner/operator address: 328 SANDOVAL
SANTA FE, NM 87501
Owner/operator country: Not reported
Owner/operator telephone: (505) 983-6561
Legal status: Private
Owner/Operator Type: Owner
Owner/Op start date: Not reported
Owner/Op end date: Not reported

Handler Activities Summary:

U.S. importer of hazardous waste: No
Mixed waste (haz. and radioactive): Unknown
Recycler of hazardous waste: No
Transporter of hazardous waste: No
Treater, storer or disposer of HW: No
Underground injection activity: No
On-site burner exemption: No
Furnace exemption: No
Used oil fuel burner: No
Used oil processor: No
User oil refiner: No
Used oil fuel marketer to burner: No
Used oil Specification marketer: No
Used oil transfer facility: No
Used oil transporter: No
Off-site waste receiver: Verified to be non-commercial

Hazardous Waste Summary:

Waste code: D039
Waste name: TETRACHLOROETHYLENE

Waste code: F002
Waste name: THE FOLLOWING SPENT HALOGENATED SOLVENTS: TETRACHLOROETHYLENE, METHYLENE CHLORIDE, TRICHLOROETHYLENE, 1,1,1-TRICHLOROETHANE, CHLOROBENZENE, 1,1,2-TRICHLORO-1,2,2-TRIFLUOROETHANE, ORTHO-DICHLOROBENZENE, TRICHLOROFLUOROMETHANE, AND 1,1,2-TRICHLOROETHANE; ALL SPENT SOLVENT MIXTURES/BLENDS CONTAINING,

Map ID
 Direction
 Distance
 Elevation

MAP FINDINGS

Site

Database(s)

EDR ID Number
 EPA ID Number

MASTER CLEANERS (Continued)

1001028161

BEFORE USE, A TOTAL OF TEN PERCENT OR MORE (BY VOLUME) OF ONE OR MORE OF THE ABOVE HALOGENATED SOLVENTS OR THOSE LISTED IN F001, F004, OR F005, AND STILL BOTTOMS FROM THE RECOVERY OF THESE SPENT SOLVENTS AND SPENT SOLVENT MIXTURES.

Violation Status: No violations found

FINDS:

Registry ID: 110009458470

Environmental Interest/Information System

AFS (Aerometric Information Retrieval System (AIRS) Facility Subsystem) replaces the former Compliance Data System (CDS), the National Emission Data System (NEDS), and the Storage and Retrieval of Aerometric Data (SAROAD). AIRS is the national repository for information concerning airborne pollution in the United States. AFS is used to track emissions and compliance data from industrial plants. AFS data are utilized by states to prepare State Implementation Plans to comply with regulatory programs and by EPA as an input for the estimation of total national emissions. AFS is undergoing a major redesign to support facility operating permits required under Title V of the Clean Air Act.

New Mexico Tools for Environmental Management and Protection Organizations (NM-TEMPO) is New Mexico's environmental management system.

RCRAInfo is a national information system that supports the Resource Conservation and Recovery Act (RCRA) program through the tracking of events and activities related to facilities that generate, transport, and treat, store, or dispose of hazardous waste. RCRAInfo allows RCRA program staff to track the notification, permit, compliance, and corrective action activities required under RCRA.

DRYCLEANERS:

Contact: Not reported
 Phone #: Not reported
 Responded to Questionnaire: Not reported
 Other Info: OOB
 Glns Perc Used/Year: Not reported

A4
SE
 < 1/8
 0.045 mi.
 238 ft.

210 AND 218 MONTEZUMA AVENUE
210 MONTEZUMA AVE
SANTA FE, NM 87501

Site 2 of 3 in cluster A

LUST U003913256
UST N/A

Relative:
Higher

LUST:

Facility ID: 47997
Status: Cleanup, Responsible Party
 Status Date: 06/17/2004
 Release ID: 3604
 Date Release Reported: 03/03/1999
 Priority Rank: 85
 Mitigating Factor Score: 2
 Total Score To Assign Relative Rank: 2928

Actual:
6983 ft.

Map ID
Direction
Distance
Elevation

MAP FINDINGS

Site

Database(s)

EDR ID Number
EPA ID Number

210 AND 218 MONTEZUMA AVENUE (Continued)

U003913256

Project Manager: Susan Von Gonten

UST:

Facility ID: 47997
Secondary Address: Not reported
Owner ID: 47115
Owner Name: 218 MONTEZUMA ASSOCIATES LLC
Owner Address: 760 MARKET ST STE 866
Owner Address 2: Not reported
Owner City,St,Zip: SAN FRANCISCO, CA 94102
Owner Telephone: 415-433-3887

Tank ID: 36403
Tank Status: REMOVED
Tank Type: Underground
Tank Capacity: Not reported
Tank Substance: GASOLINE UNKNOWN TYPE

Tank ID: 36404
Tank Status: REMOVED
Tank Type: Underground
Tank Capacity: Not reported
Tank Substance: GASOLINE UNKNOWN TYPE

Tank ID: 36405
Tank Status: REMOVED
Tank Type: Underground
Tank Capacity: Not reported
Tank Substance: GASOLINE UNKNOWN TYPE

**B5
NNW
< 1/8
0.049 mi.
257 ft.**

**ROLLER INC
320 SANDOVAL ST
SANTA FE, NM 87501
Site 2 of 2 in cluster B**

**RCRA-CESQG 1004753963
FINDS NM0000043216**

**Relative:
Lower**

RCRA-CESQG:

Date form received by agency: 09/25/1996
Facility name: ROLLER INC
Facility address: 320 SANDOVAL ST
SANTA FE, NM 87501
EPA ID: NM0000043216
Mailing address: SANDOVAL ST
SANTA FE, NM 87501
Contact: JON MOFFET
Contact address: 320 SANDOVAL ST
SANTA FE, NM 87501
Contact country: US
Contact telephone: (505) 983-1388
Contact email: Not reported
EPA Region: 06
Classification: Conditionally Exempt Small Quantity Generator
Description: Handler: generates 100 kg or less of hazardous waste per calendar month, and accumulates 1000 kg or less of hazardous waste at any time; or generates 1 kg or less of acutely hazardous waste per calendar

**Actual:
6972 ft.**

Map ID
Direction
Distance
Elevation

MAP FINDINGS

Site

Database(s)

EDR ID Number
EPA ID Number

ROLLER INC (Continued)

1004753963

month, and accumulates at any time: 1 kg or less of acutely hazardous waste; or 100 kg or less of any residue or contaminated soil, waste or other debris resulting from the cleanup of a spill, into or on any land or water, of acutely hazardous waste; or generates 100 kg or less of any residue or contaminated soil, waste or other debris resulting from the cleanup of a spill, into or on any land or water, of acutely hazardous waste during any calendar month, and accumulates at any time: 1 kg or less of acutely hazardous waste; or 100 kg or less of any residue or contaminated soil, waste or other debris resulting from the cleanup of a spill, into or on any land or water, of acutely hazardous waste

Owner/Operator Summary:

Owner/operator name: ROLLER INC
Owner/operator address: 320 SANDOVAL ST
SANTA FE, NM 87501
Owner/operator country: Not reported
Owner/operator telephone: (505) 983-1388
Legal status: Private
Owner/Operator Type: Owner
Owner/Op start date: Not reported
Owner/Op end date: Not reported

Handler Activities Summary:

U.S. importer of hazardous waste: No
Mixed waste (haz. and radioactive): Unknown
Recycler of hazardous waste: No
Transporter of hazardous waste: No
Treater, storer or disposer of HW: No
Underground injection activity: No
On-site burner exemption: No
Furnace exemption: No
Used oil fuel burner: No
Used oil processor: No
User oil refiner: No
Used oil fuel marketer to burner: No
Used oil Specification marketer: No
Used oil transfer facility: No
Used oil transporter: No
Off-site waste receiver: Verified to be non-commercial

Hazardous Waste Summary:

Waste code: D001
Waste name: IGNITABLE HAZARDOUS WASTES ARE THOSE WASTES WHICH HAVE A FLASHPOINT OF LESS THAN 140 DEGREES FAHRENHEIT AS DETERMINED BY A PENSKEY-MARTENS CLOSED CUP FLASH POINT TESTER. ANOTHER METHOD OF DETERMINING THE FLASH POINT OF A WASTE IS TO REVIEW THE MATERIAL SAFETY DATA SHEET, WHICH CAN BE OBTAINED FROM THE MANUFACTURER OR DISTRIBUTOR OF THE MATERIAL. LACQUER THINNER IS AN EXAMPLE OF A COMMONLY USED SOLVENT WHICH WOULD BE CONSIDERED AS IGNITABLE HAZARDOUS WASTE.

Waste code: D011
Waste name: SILVER

Waste code: D039
Waste name: TETRACHLOROETHYLENE

Map ID
Direction
Distance
Elevation

MAP FINDINGS

Site

Database(s)

EDR ID Number
EPA ID Number

ROLLER INC (Continued)

1004753963

Violation Status: No violations found

FINDS:

Registry ID: 110004269158

Environmental Interest/Information System

RCRAInfo is a national information system that supports the Resource Conservation and Recovery Act (RCRA) program through the tracking of events and activities related to facilities that generate, transport, and treat, store, or dispose of hazardous waste. RCRAInfo allows RCRA program staff to track the notification, permit, compliance, and corrective action activities required under RCRA.

A6
SE
< 1/8
0.050 mi.
262 ft.

**CAPITOL 66
204 MONTEZUMA
SANTA FE, NM 87501**

Site 3 of 3 in cluster A

**LUST U003192867
UST N/A**

**Relative:
Higher**

LUST:

Facility ID: 27219
Status: Aggr Cleanup Completed, Resp Party
Status Date: 11/04/1998
Release ID: 324
Date Release Reported: 09/12/1990
Priority Rank: 358
Mitigating Factor Score: 3
Total Score To Assign Relative Rank: 560
Project Manager: Susan Von Gonten

**Actual:
6983 ft.**

UST:

Facility ID: 27219
Secondary Address: Not reported
Owner ID: 15200
Owner Name: CHAMPION OIL CO INC
Owner Address: PO BOX 4970
Owner Address 2: Not reported
Owner City,St,Zip: SANTA FE, NM 87501
Owner Telephone: 505-983-8459

Tank ID: 22548
Tank Status: REMOVED
Tank Type: Underground
Tank Capacity: 4000
Tank Substance: GASOLINE UNKNOWN TYPE

Tank ID: 22549
Tank Status: REMOVED
Tank Type: Underground
Tank Capacity: 3000
Tank Substance: GASOLINE UNKNOWN TYPE

Tank ID: 22550
Tank Status: REMOVED

Map ID
Direction
Distance
Elevation

MAP FINDINGS

Site

Database(s)

EDR ID Number
EPA ID Number

CAPITOL 66 (Continued)

U003192867

Tank Type: Underground
Tank Capacity: 3000
Tank Substance: DIESEL

Tank ID: 22551
Tank Status: REMOVED
Tank Type: Underground
Tank Capacity: 500
Tank Substance: Not reported

7
West
< 1/8
0.067 mi.
352 ft.

KINKOS NO 106
333 MONTEZUMA
SANTA FE, NM 87501

RCRA-NonGen **1001215393**
FINDS **NMR000002246**

Relative:
Lower

RCRA-NonGen:

Date form received by agency: 10/21/1997
Facility name: KINKOS NO 106
Facility address: 333 MONTEZUMA
SANTA FE, NM 87501
EPA ID: NMR000002246
Mailing address: MONTEZUMA
SANTA FE, NM 87501
Contact: SCOTT COOK
Contact address: 333 MONTEZUMA
SANTA FE, NM 87501
Contact country: US
Contact telephone: (505) 982-6311
Contact email: Not reported
EPA Region: 06
Classification: Non-Generator
Description: Handler: Non-Generators do not presently generate hazardous waste

Actual:
6974 ft.

Owner/Operator Summary:

Owner/operator name: KINKOS CORP
Owner/operator address: 333 MONTEZUMA
SANTA FE, NM 87501
Owner/operator country: Not reported
Owner/operator telephone: (505) 982-6311
Legal status: Private
Owner/Operator Type: Owner
Owner/Op start date: 01/01/0001
Owner/Op end date: Not reported

Handler Activities Summary:

U.S. importer of hazardous waste: No
Mixed waste (haz. and radioactive): Unknown
Recycler of hazardous waste: No
Transporter of hazardous waste: No
Treater, storer or disposer of HW: No
Underground injection activity: No
On-site burner exemption: No
Furnace exemption: No
Used oil fuel burner: No
Used oil processor: No

Map ID
 Direction
 Distance
 Elevation

MAP FINDINGS

Site

Database(s)

EDR ID Number
 EPA ID Number

KINKOS NO 106 (Continued)

1001215393

User oil refiner: No
 Used oil fuel marketer to burner: No
 Used oil Specification marketer: No
 Used oil transfer facility: No
 Used oil transporter: No
 Off-site waste receiver: Verified to be non-commercial

Hazardous Waste Summary:

Waste code: D011
 Waste name: SILVER

Violation Status: No violations found

FINDS:

Registry ID: 110004281642

Environmental Interest/Information System

RCRAInfo is a national information system that supports the Resource Conservation and Recovery Act (RCRA) program through the tracking of events and activities related to facilities that generate, transport, and treat, store, or dispose of hazardous waste. RCRAInfo allows RCRA program staff to track the notification, permit, compliance, and corrective action activities required under RCRA.

8
SW
< 1/8
0.083 mi.
440 ft.

FORMER GARFIELD
418 SANDOVAL ST
SANTA FE, NM 87502

LUST S105426749
N/A

Relative:
Equal

LUST:

Facility ID: 28118
Status: No Further Action Required
 Status Date: 06/12/2001
 Release ID: 1206
 Date Release Reported: 04/17/1992
 Priority Rank: Not reported
 Mitigating Factor Score: Not reported
 Total Score To Assign Relative Rank: Not reported
 Project Manager: Jonathan Kniskern

Actual:
6978 ft.

9
NNE
< 1/8
0.103 mi.
543 ft.

MASTERS CLEANERS
238 SANDOVAL ST.
SANTA FE, NM

SCS S109682635
N/A

Relative:
Lower

SCS:

Latitude: Not reported
 Longitude: Not reported
 Size(Acres): Not reported
 Contaminate Of Concern: Not reported
 Depth To Water(Ft): Not reported
 Flow Direction: Not reported

Actual:
6964 ft.

Map ID
Direction
Distance
Elevation

MAP FINDINGS

Site

Database(s)

EDR ID Number
EPA ID Number

MASTERS CLEANERS (Continued)

S109682635

Media Impacted: Not reported
Regulatory Status: Not reported
Assessment Or Abatement Option: Not reported
Comments: Not reported
Event: Phase 2 showed PCE of 12 mg/kg at 1-5 ft.
Discharge Date: Not reported
Actions Taken: 3 soil borings to 50 and 100 ft showed no GW and ND for VOCs, soil vapor at 25' showed 19 ug/lair.
GWWB Status: closed
Closed Date: 1/18/2006

10
West
1/8-1/4
0.131 mi.
692 ft.

HAND GRAPHICS
418 MONTEZUMA AVE
SANTA FE, NM 87501

RCRA-NonGen **1004753959**
FINDS **NM0000031617**

Relative:
Lower

RCRA-NonGen:

Date form received by agency: 07/02/2002

Facility name: HAND GRAPHICS
Facility address: 418 MONTEZUMA AVE
SANTA FE, NM 87501

EPA ID: NM0000031617
Mailing address: MONTEZUMA AVE
SANTA FE, NM 87501

Contact: MIKE COSTELLO
Contact address: 418 MONTEZUMA AVE
SANTA FE, NM 87501

Contact country: US
Contact telephone: (505) 988-1241
Contact email: Not reported

EPA Region: 06

Classification: Non-Generator

Description: Handler: Non-Generators do not presently generate hazardous waste

Owner/Operator Summary:

Owner/operator name: MIKE COSTELLO
Owner/operator address: 418 MONTEZUMA
SANTA FE, NM 87501

Owner/operator country: Not reported
Owner/operator telephone: (505) 988-1241

Legal status: Private

Owner/Operator Type: Owner

Owner/Op start date: 01/01/0001

Owner/Op end date: Not reported

Handler Activities Summary:

U.S. importer of hazardous waste: No
Mixed waste (haz. and radioactive): Unknown
Recycler of hazardous waste: No
Transporter of hazardous waste: No
Treater, storer or disposer of HW: No
Underground injection activity: No
On-site burner exemption: No
Furnace exemption: No
Used oil fuel burner: No
Used oil processor: No

Map ID
 Direction
 Distance
 Elevation

MAP FINDINGS

Site

Database(s)

EDR ID Number
 EPA ID Number

HAND GRAPHICS (Continued)

1004753959

User oil refiner: No
 Used oil fuel marketer to burner: No
 Used oil Specification marketer: No
 Used oil transfer facility: No
 Used oil transporter: No
 Off-site waste receiver: Verified to be non-commercial

Historical Generators:

Date form received by agency: 10/04/1993
 Facility name: HAND GRAPHICS
 Classification: Conditionally Exempt Small Quantity Generator

Hazardous Waste Summary:

Waste code: D001
 Waste name: IGNITABLE HAZARDOUS WASTES ARE THOSE WASTES WHICH HAVE A FLASHPOINT OF LESS THAN 140 DEGREES FAHRENHEIT AS DETERMINED BY A PENSKEY-MARTENS CLOSED CUP FLASH POINT TESTER. ANOTHER METHOD OF DETERMINING THE FLASH POINT OF A WASTE IS TO REVIEW THE MATERIAL SAFETY DATA SHEET, WHICH CAN BE OBTAINED FROM THE MANUFACTURER OR DISTRIBUTOR OF THE MATERIAL. LACQUER THINNER IS AN EXAMPLE OF A COMMONLY USED SOLVENT WHICH WOULD BE CONSIDERED AS IGNITABLE HAZARDOUS WASTE.

Violation Status: No violations found

FINDS:

Registry ID: 110004269078

Environmental Interest/Information System

RCRAInfo is a national information system that supports the Resource Conservation and Recovery Act (RCRA) program through the tracking of events and activities related to facilities that generate, transport, and treat, store, or dispose of hazardous waste. RCRAInfo allows RCRA program staff to track the notification, permit, compliance, and corrective action activities required under RCRA.

11
 SSW
 1/8-1/4
 0.146 mi.
 769 ft.

UN NAMED ABANDENED
515 CERRILLOS RD
SANTA FE, NM 87505

UST U003989471
N/A

Relative:
Higher

UST:

Facility ID: 54498
 Secondary Address: Not reported
 Owner ID: 75601
 Owner Name: THE ESTATE OF BEEPS DONALD P AND RUTH P
 Owner Address: 100 LA SELLE CIR STE A
 Owner Address 2: Not reported
 Owner City,St,Zip: SANTA FE, NM 87505
 Owner Telephone: Not reported

Actual:
6980 ft.

Tank ID: 37127
Tank Status: EXEMPT
 Tank Type: Underground
 Tank Capacity: 600

Map ID
Direction
Distance
Elevation

MAP FINDINGS

Site

Database(s)

EDR ID Number
EPA ID Number

UN NAMED ABANDENED (Continued)

U003989471

Tank Substance: Not reported

Tank ID: 37128
Tank Status: EXEMPT
Tank Type: Underground
Tank Capacity: 600
Tank Substance: Not reported

Tank ID: 37129
Tank Status: EXEMPT
Tank Type: Underground
Tank Capacity: 600
Tank Substance: Not reported

12
West
1/8-1/4
0.178 mi.
942 ft.

SANBUSCO MARKET CENTER
560 MONTEZUMA AVENUE
SANTA FE, NM

VCP S106227821
N/A

Relative:
Lower

VCP:
VRP Id Number: 53012001
Applicant: Sanbusco Corp.
Contact: Sanbusco Corp.
NMEDPM: Bynum
Township/ Range: T17N, R9E, Sec 13
Lat/Long: 35.707999999999998 -105.9464
Size (acres): 4.798499999999998
CERCLIS ID: none
Contamination Type: hydraulic oil
Application Date: 6/7/2001
Final Acceptance Date: 7/15/2001
Land Use Restrictions: none
Inst Controls: none
Completion Cert Issue: 7/23/2001
Covenant Not To Sue Issue: Not reported
Status: CLOSED
Status Comments: Not reported

Actual:
6965 ft.

13
East
1/8-1/4
0.179 mi.
944 ft.

NEW MEXICO (STATE OF) EDUCATION DEPARTMENT BLDG
300 DON GASPAR
SANTA FE, NM 87501

UST U003711670
N/A

Relative:
Higher

UST:
Facility ID: 32217
Secondary Address: Not reported
Owner ID: 15469
Owner Name: BUILDING SERVICES DIVISION
Owner Address: GENERAL SERVICES DEPARTMENT
Owner Address 2: PO DRAWER 26110
Owner City,St,Zip: SANTA FE, NM 87502
Owner Telephone: 505-827-2205

Actual:
6986 ft.

Map ID
Direction
Distance
Elevation

MAP FINDINGS

Site

Database(s)

EDR ID Number
EPA ID Number

NEW MEXICO (STATE OF) EDUCATION DEPARTMENT BLDG (Continued)

U003711670

Tank ID: 33372
Tank Status: REMOVED
Tank Type: Underground
Tank Capacity: 850
Tank Substance: DIESEL, EMPTY

14
East
1/8-1/4
0.224 mi.
1183 ft.

SANTA FE MAIN
121 E ALAMEDA
SANTA FE, NM 87501

UST U003192951
N/A

Relative:
Higher

UST:

Facility ID: 30454
Secondary Address: Not reported
Owner ID: 14976
Owner Name: QWEST COMMUNICATION
Owner Address: 3640 E INDIAN SCHOOL RD NO - 330
Owner Address 2: Not reported
Owner City,St,Zip: PHOENIX, AZ 85018
Owner Telephone: 602-952-1403

Actual:
6986 ft.

Tank ID: 30180
Tank Status: REMOVED
Tank Type: Underground
Tank Capacity: 1000
Tank Substance: DIESEL

C15
SSW
1/4-1/2
0.264 mi.
1396 ft.

GARCIA AUTO
607 CERRILLOS RD
SANTA FE, NM 87501

LUST S101647785
N/A

Site 1 of 3 in cluster C

Relative:
Lower

LUST:

Facility ID: 28798
Status: No Further Action Required
Status Date: 05/25/1990
Release ID: 245
Date Release Reported: 01/18/1990
Priority Rank: Not reported
Mitigating Factor Score: Not reported
Total Score To Assign Relative Rank: Not reported
Project Manager: UNKNOWN

Actual:
6976 ft.

MAP FINDINGS

Map ID
 Direction
 Distance
 Elevation

Site

Database(s)

EDR ID Number
 EPA ID Number

C16
SSW
 1/4-1/2
 0.264 mi.
 1396 ft.

GARCIA HONDA
607 CERRILLOS
SANTA FE, NM
 Site 2 of 3 in cluster C

SCS **S108954709**
 N/A

Relative:
Lower

SCS:
 Latitude: Not reported
 Longitude: Not reported
 Size(Acres): Not reported
 Contaminate Of Concern: Not reported
 Depth To Water(Ft): Not reported
 Flow Direction: Not reported
 Media Impacted: Not reported
 Regulatory Status: Not reported
 Assessment Or Abatement Option: Not reported
 Comments: Not reported
 Event: used oil LUST site
 Discharge Date: 12/11/1989
 Actions Taken: soil excavation
 GWWB Status: closed
 Closed Date: 7/26/1990

Actual:
6976 ft.

C17
SW
 1/4-1/2
 0.288 mi.
 1521 ft.

QUICK AND EASY GAS
631 CERRILLOS RD
SANTA FE, NM 87501
 Site 3 of 3 in cluster C

LUST **U001387932**
UST **N/A**

Relative:
Lower

LUST:
 Facility ID: 30091
Status: No Further Action Required
 Status Date: 07/26/2006
 Release ID: 2360
 Date Release Reported: 03/13/1998
 Priority Rank: 230
 Mitigating Factor Score: 3
 Total Score To Assign Relative Rank: 908
 Project Manager: Susan Von Gonten

Actual:
6974 ft.

UST:

Facility ID: 30091
 Secondary Address: Not reported
 Owner ID: 17344
 Owner Name: BEAL CARYL
 Owner Address: 190 CRESTVUE MANOR DRIVE
 Owner Address 2: Not reported
 Owner City,St,Zip: PITTSBURGH, PA 15228
 Owner Telephone: 412-531-1764

Tank ID: 29207
Tank Status: REMOVED
 Tank Type: Underground
 Tank Capacity: 6000
 Tank Substance: UNLEADED GASOLINE

Tank ID: 29208
Tank Status: REMOVED

Map ID
Direction
Distance
Elevation

MAP FINDINGS

Site

Database(s)

EDR ID Number
EPA ID Number

QUICK AND EASY GAS (Continued)

U001387932

Tank Type: Underground
Tank Capacity: 6000
Tank Substance: UNLEADED GASOLINE

Tank ID: 29209
Tank Status: REMOVED
Tank Type: Underground
Tank Capacity: 8000
Tank Substance: UNLEADED GASOLINE

18
SW
1/4-1/2
0.295 mi.
1558 ft.

CHLORINATED SOLVENT PLUME
631 CERILLOS ROAD
SANTA FE, NM 87501

CERCLIS 1001404218
FINDS NM0000605151

Relative:
Lower

CERCLIS:
Site ID: 0605156
Federal Facility: Not a Federal Facility
NPL Status: Not on the NPL
Non NPL Status: PA Start Needed

Actual:
6974 ft.

CERCLIS Site Contact Name(s):

Contact Name: Not reported
Contact Tel: Not reported
Contact Title: 62700

Contact Name: Not reported
Contact Tel: Not reported
Contact Title: 62701

Site Description: Not reported

CERCLIS Assessment History:

Action: DISCOVERY
Date Started: Not reported
Date Completed: 10/26/1998 0:00:00
Priority Level: Not reported

FINDS:

Registry ID: 110009262252

Environmental Interest/Information System

CERCLIS (Comprehensive Environmental Response, Compensation, and Liability Information System) is the Superfund database that is used to support management in all phases of the Superfund program. The system contains information on all aspects of hazardous waste sites, including an inventory of sites, planned and actual site activities, and financial information.

Map ID
Direction
Distance
Elevation

MAP FINDINGS

Site

Database(s)

EDR ID Number
EPA ID Number

19
SE
1/4-1/2
0.385 mi.
2031 ft.

CHEVRON 75729
502 OLD SANTA FE TRAIL
SANTA FE, NM 87501

RCRA-NonGen 1000638217
FINDS NMD986676138
LUST

Relative:
Higher

RCRA-NonGen:

Date form received by agency: 11/18/1991
Facility name: CHEVRON STATION #75729
Facility address: 502 OLD SANTA FE TRAIL
SANTA FE, NM 87501
EPA ID: NMD986676138
Mailing address: PO BOX 2833
LA HABRA, CA 90632
Contact: MARK KANITRA
Contact address: PO BOX 2833
LA HABRA, CA 90632
Contact country: US
Contact telephone: (310) 694-7452
Contact email: Not reported
EPA Region: 06
Classification: Non-Generator
Description: Handler: Non-Generators do not presently generate hazardous waste

Owner/Operator Summary:

Owner/operator name: CHEVRON USA INC
Owner/operator address: PO BOX 2833
LA HABRA, CA 90632
Owner/operator country: Not reported
Owner/operator telephone: (213) 694-7452
Legal status: Private
Owner/Operator Type: Owner
Owner/Op start date: 01/01/0001
Owner/Op end date: Not reported

Handler Activities Summary:

U.S. importer of hazardous waste: No
Mixed waste (haz. and radioactive): Unknown
Recycler of hazardous waste: No
Transporter of hazardous waste: No
Treater, storer or disposer of HW: No
Underground injection activity: No
On-site burner exemption: No
Furnace exemption: No
Used oil fuel burner: No
Used oil processor: No
User oil refiner: No
Used oil fuel marketer to burner: No
Used oil Specification marketer: No
Used oil transfer facility: No
Used oil transporter: No
Off-site waste receiver: Verified to be non-commercial

Hazardous Waste Summary:

Waste code: D000
Waste name: Not Defined
Waste code: D001

Map ID
Direction
Distance
Elevation

MAP FINDINGS

Site

Database(s)

EDR ID Number
EPA ID Number

CHEVRON 75729 (Continued)

1000638217

Waste name: IGNITABLE HAZARDOUS WASTES ARE THOSE WASTES WHICH HAVE A FLASHPOINT OF LESS THAN 140 DEGREES FAHRENHEIT AS DETERMINED BY A PENSKEY-MARTENS CLOSED CUP FLASH POINT TESTER. ANOTHER METHOD OF DETERMINING THE FLASH POINT OF A WASTE IS TO REVIEW THE MATERIAL SAFETY DATA SHEET, WHICH CAN BE OBTAINED FROM THE MANUFACTURER OR DISTRIBUTOR OF THE MATERIAL. LACQUER THINNER IS AN EXAMPLE OF A COMMONLY USED SOLVENT WHICH WOULD BE CONSIDERED AS IGNITABLE HAZARDOUS WASTE.

Waste code: D002
Waste name: A WASTE WHICH HAS A PH OF LESS THAN 2 OR GREATER THAN 12.5 IS CONSIDERED TO BE A CORROSIVE HAZARDOUS WASTE. SODIUM HYDROXIDE, A CAUSTIC SOLUTION WITH A HIGH PH, IS OFTEN USED BY INDUSTRIES TO CLEAN OR DEGREASE PARTS. HYDROCHLORIC ACID, A SOLUTION WITH A LOW PH, IS USED BY MANY INDUSTRIES TO CLEAN METAL PARTS PRIOR TO PAINTING. WHEN THESE CAUSTIC OR ACID SOLUTIONS BECOME CONTAMINATED AND MUST BE DISPOSED, THE WASTE WOULD BE A CORROSIVE HAZARDOUS WASTE.

Waste code: D008
Waste name: LEAD

Waste code: D018
Waste name: BENZENE

Violation Status: No violations found

FINDS:

Registry ID: 110004277871

Environmental Interest/Information System

New Mexico Tools for Environmental Management and Protection Organizations (NM-TEMPO) is New Mexico's environmental management system.

RCRAInfo is a national information system that supports the Resource Conservation and Recovery Act (RCRA) program through the tracking of events and activities related to facilities that generate, transport, and treat, store, or dispose of hazardous waste. RCRAInfo allows RCRA program staff to track the notification, permit, compliance, and corrective action activities required under RCRA.

LUST:

Facility ID: 26291
Status: No Further Action Required
Status Date: 02/22/2002
Release ID: 309
Date Release Reported: 11/19/1990
Priority Rank: Not reported
Mitigating Factor Score: Not reported
Total Score To Assign Relative Rank: Not reported
Project Manager: Lorena Goerger

Map ID
Direction
Distance
Elevation

MAP FINDINGS

Site

Database(s)

EDR ID Number
EPA ID Number

D20
SW
1/4-1/2
0.391 mi.
2066 ft.

HOUSTON LUMBER CO OF SANTA FE
753 CERRILLOS RD
SANTA FE, NM 87501

Site 1 of 5 in cluster D

LUST U003192902
UST N/A

Relative:
Lower

LUST:

Facility ID: 28611
Status: No Further Action Required
Status Date: 11/13/2003
Release ID: 354
Date Release Reported: 11/21/1989
Priority Rank: Not reported
Mitigating Factor Score: Not reported
Total Score To Assign Relative Rank: Not reported
Project Manager: Delbert Utz

Actual:
6967 ft.

UST:

Facility ID: 28611
Secondary Address: Not reported
Owner ID: 14500
Owner Name: HOUSTON LUMBER CO OF SANTA FE
Owner Address: CARE OF GILBERT HOUSTON AND FRITH THE FRITH FIRM
Owner Address 2: 120 EAST MARCY STREET SUITE 4
Owner City,St,Zip: SANTA FE, NM 87501
Owner Telephone: 505-982-1009

Tank ID: 25947
Tank Status: REMOVED
Tank Type: Underground
Tank Capacity: Not reported
Tank Substance: UNLEADED GASOLINE

D21
SW
1/4-1/2
0.393 mi.
2074 ft.

FORMER PHILLIPS PETROLEUM
760 CERRILLOS ROAD
SANTA FE, NM

Site 2 of 5 in cluster D

VCP S109048676
N/A

Relative:
Lower

VCP:

VRP Id Number: 53072001
Applicant: City of Santa Fe
Contact: Peter Green
NMEDPM: Brooks
Township/ Range: T17N, R9E, Sec 26
Lat/Long: 35.679200000000002 -105.9509
Size (acres): 0.3994599999999998
CERCLIS ID: none
Contamination Type: petroleum hydrocarbons in soil and groundwater; pce contamination in groundwater
Application Date: 4/3/2007
Final Acceptance Date: 8/21/2007
Land Use Restrictions: Not reported
Inst Controls: Not reported
Completion Cert Issue: Not reported
Covenant Not To Sue Issue: Not reported
Status: ACTIVE
Status Comments: Approved Final Completion Report on 2/20/09. Working with City of Santa Fe regarding closure documents.

Actual:
6966 ft.

Map ID
 Direction
 Distance
 Elevation

MAP FINDINGS

Site

Database(s)

EDR ID Number
 EPA ID Number

D22
SW
 1/4-1/2
 0.393 mi.
 2074 ft.

PHILLIPS PETROLEUM BULK PLANT
760 CERRILLOS RD
SANTA FE, NM 87505
 Site 3 of 5 in cluster D

LUST **S106426187**
 N/A

Relative:
Lower

LUST:
 Facility ID: 53108
Status: Aggr Cleanup Completed, Resp Party
 Status Date: 09/01/2005
 Release ID: 4075
 Date Release Reported: 09/20/2002
 Priority Rank: 367
 Mitigating Factor Score: 3
 Total Score To Assign Relative Rank: 540
 Project Manager: Susan Von Gonten

Actual:
6966 ft.

D23
SW
 1/4-1/2
 0.393 mi.
 2074 ft.

ALARID AND CERRILLOS PCE PLUME
760 CERRILLOS ROAD
SANTA FE, NM 87502
 Site 4 of 5 in cluster D

CERCLIS **1001970025**
FINDS **NM0000605289**

Relative:
Lower

CERCLIS:
 Site ID: 0605289
 Federal Facility: Not a Federal Facility
 NPL Status: Not on the NPL
 Non NPL Status: ESI Start Needed

Actual:
6966 ft.

CERCLIS Site Contact Name(s):

Contact Name: Not reported
 Contact Tel: Not reported
 Contact Title: 62700

Contact Name: Not reported
 Contact Tel: Not reported
 Contact Title: 62701

Site Description: Dissolved-phase tetrachloroethene (PCE) at concentrations up to 816 ppb has been detected in groundwater collected from seven monitor wells near the interesection of Alarid Street & Derrillos Road in Santa Fe, NM. In addition, 8.4 ppb trichloroethene (TCE) and 11.6 ppb 1,1-dichloroethene were measured from a monitor well at the site. No sources have yet been found. A former petroleum bulk plant operated at the site wuntil the 1970s. ERS exclusion made in consultation with NMED 12/03.

CERCLIS Assessment History:

Action: DISCOVERY
 Date Started: Not reported
 Date Completed: 2/18/2000 0:00:00
 Priority Level: Not reported

Action: COMBINED PA/SI
 Date Started: 10/1/2002 0:00:00
 Date Completed: 5/7/2003 0:00:00
 Priority Level: Low priority for further assessment

Action: NPL RP SEARCH
 Date Started: 1/13/2003 0:00:00
 Date Completed: 11/18/2003 0:00:00

Map ID
 Direction
 Distance
 Elevation

MAP FINDINGS

Site

Database(s)

EDR ID Number
 EPA ID Number

ALARID AND CERRILLOS PCE PLUME (Continued)

1001970025

Priority Level: No PRPs Identified

FINDS:

Registry ID: 110009324123

Environmental Interest/Information System

New Mexico Tools for Environmental Management and Protection Organizations (NM-TEMPO) is New Mexico's environmental management system.

CERCLIS (Comprehensive Environmental Response, Compensation, and Liability Information System) is the Superfund database that is used to support management in all phases of the Superfund program. The system contains information on all aspects of hazardous waste sites, including an inventory of sites, planned and actual site activities, and financial information.

**D24
 SW
 1/4-1/2
 0.393 mi.
 2074 ft.**

**SANTA FE RAILYARD/CONOCOPHILLIPS/LA UNIC
 760 CERRILLOS ROAD
 SANTA FE, NM**

**SCS S108954189
 N/A**

Site 5 of 5 in cluster D

**Relative:
 Lower**

SCS:

Latitude: 35.678842000000003
 Longitude: Not reported
 Size(Acres): <50
 Contaminate Of Concern: PCE
 Depth To Water(Ft): Not reported
 Flow Direction: E
 Media Impacted: GW
 Regulatory Status: Stage 1 AP
 Assessment Or Abatement Option: Monitoring. Require an AP from La Unica Owners
 Comments: Not reported
 Event: Not reported
 Discharge Date: Not reported
 Actions Taken: Not reported
 GWWB Status: Not reported
 Closed Date: Not reported

**Actual:
 6966 ft.**

**25
 NE
 1/4-1/2
 0.470 mi.
 2480 ft.**

**WASHINGTON AVE GULF
 201 WASHINGTON AVE
 SANTA FE, NM 87501**

**LUST U003192975
 UST N/A**

**Relative:
 Higher**

LUST:

Facility ID: 31537
Status: No Further Action Required
 Status Date: 02/11/1993
 Release ID: 1320
 Date Release Reported: 06/12/1992
 Priority Rank: Not reported

**Actual:
 7002 ft.**

Map ID
Direction
Distance
Elevation

MAP FINDINGS

Site

Database(s)

EDR ID Number
EPA ID Number

WASHINGTON AVE GULF (Continued)

U003192975

Mitigating Factor Score: Not reported
Total Score To Assign Relative Rank: Not reported
Project Manager: UNKNOWN

UST:

Facility ID: 31537
Secondary Address: Not reported
Owner ID: 15989
Owner Name: HORN DISTRIBUTING CO INC
Owner Address: PO BOX 4999
Owner Address 2: Not reported
Owner City,St,Zip: SANTA FE, NM 87502
Owner Telephone: 505-471-0512

Tank ID: 32575
Tank Status: REMOVED
Tank Type: Underground
Tank Capacity: 250
Tank Substance: UNLEADED GASOLINE

Tank ID: 32576
Tank Status: REMOVED
Tank Type: Underground
Tank Capacity: 1000
Tank Substance: UNLEADED GASOLINE

Tank ID: 32577
Tank Status: REMOVED
Tank Type: Underground
Tank Capacity: 1000
Tank Substance: UNLEADED GASOLINE

Tank ID: 32578
Tank Status: REMOVED
Tank Type: Underground
Tank Capacity: 3000
Tank Substance: UNLEADED GASOLINE

Tank ID: 32579
Tank Status: REMOVED
Tank Type: Underground
Tank Capacity: 1000
Tank Substance: UNLEADED GASOLINE

Map ID
Direction
Distance
Elevation

MAP FINDINGS

Site

Database(s)

EDR ID Number
EPA ID Number

26
SW
1/4-1/2
0.480 mi.
2536 ft.

SANTA FE RAILYARDS
830 CERRILLOS ROAD
SANTA FE, NM 87501

US BROWNFIELDS **1009310880**
N/A

Relative:
Lower

US BROWNFIELDS:

Actual:
6959 ft.

Recipient name: R6 TBA (Superfund Funded)
Project name: R6 TBA (Superfund Funded)
Property name: Santa Fe Railyards
Parcel #: Not reported
Parcel size: 49
Latitude: 35.6806
Longitude: -105.9492
Region: 6
HCM label: Global Positioning Method-Unspecified Parameters
Map scale: Not reported
Point of reference: Not reported
Datum: Not reported
ICREQ date: Not reported
ACRES property ID: 10885
Start date: 6/8/1999
Completed date: 6/8/1999
Accomplishment type: Phase I Environmental Assessment
Accomplishment (acres): Not reported
Ownership entity: Not reported
Current use: Commercial businesses with some Light Industrial
Current owner: City of Santa Fe
Future use: Not reported
Past use flag: Not reported
Future use flag: Not reported
Cleanup required: Yes
Proprietary controls: Not reported
Gov. control: Not reported
Enforcement permit tools: Not reported
Info. devices: Not reported
Video available: Unknown
Photo available: Yes
Usage type: Not reported
Not in state/tribal program: Not reported
IC data address: Not reported
IC in place date: Not reported
IC in place flag: Unknown
IC required flag: No
NFA issue date: Not reported
State and tribal program date: Not reported
State and tribal program ID: Not reported
Air contaminated: Not reported
Air cleaned: Not reported
Asbestos found: Not reported
Asbestos cleaned: Not reported
Controlled substance found: Not reported
Controlled substance cleaned: Not reported
Drinking water affected: Not reported
Drinking water cleaned: Not reported
Groundwater affected: Yes
Groundwater cleaned: Not reported
Lead contaminant found: Not reported
Lead cleaned up: Not reported

Map ID
Direction
Distance
Elevation

MAP FINDINGS

Site

Database(s)

EDR ID Number
EPA ID Number

SANTA FE RAILYARDS (Continued)

1009310880

None found:	Not reported
None cleaned up:	Not reported
No media found:	Not reported
No media cleaned up:	Not reported
Other found:	Not reported
Other cleaned up:	Not reported
Other metals found:	Not reported
Other metals cleaned:	Not reported
PAHs found:	Not reported
PAHs cleaned up:	Not reported
PCBs found:	Not reported
PCBs cleaned up:	Not reported
Petro products found:	Not reported
Petro products cleaned:	Not reported
Sediments found:	Not reported
Sediments cleaned:	Not reported
Soil affected:	Not reported
Soil cleaned up:	Not reported
Surface water affected:	Not reported
Surface water cleaned:	Not reported
Unknown found:	Not reported
Unknwon cleaned:	Not reported
Unknown media:	Not reported
Unknown media cleaned:	Not reported
VOCs found:	Not reported
VOCs cleaned:	Not reported
Recipient name:	R6 TBA (Superfund Funded)
Project name:	R6 TBA (Superfund Funded)
Property name:	Santa Fe Railyards
Parcel #:	Not reported
Parcel size:	49
Latitude:	35.6806
Longitude:	-105.9492
Region:	6
HCM label:	Global Positioning Method-Unspecified Parameters
Map scale:	Not reported
Point of reference:	Not reported
Datum:	Not reported
ICREQ date:	Not reported
ACRES property ID:	10885
Start date:	6/30/2001
Completed date:	6/30/2001
Accomplishment type:	Acres Cleaned Up
Accomplishment (acres):	49
Ownership entity:	Not reported
Current use:	Commercial businesses with some Light Industrial
Current owner:	City of Santa Fe
Future use:	Not reported
Past use flag:	Not reported
Future use flag:	Not reported
Cleanup required:	Yes
Proprietary controls:	Not reported
Gov. control:	Not reported
Enforcement permit tools:	Not reported
Info. devices:	Not reported
Video available:	Unknown

Map ID
Direction
Distance
Elevation

MAP FINDINGS

Site

Database(s)

EDR ID Number
EPA ID Number

SANTA FE RAILYARDS (Continued)

1009310880

Photo available: Yes
Usage type: Not reported
Not in state/tribal program: Not reported
IC data address: Not reported
IC in place date: Not reported
IC in place flag: Unknown
IC required flag: No
NFA issue date: Not reported
State and tribal program date: Not reported
State and tribal program ID: Not reported
Air contaminated: Not reported
Air cleaned: Not reported
Asbestos found: Not reported
Asbestos cleaned: Not reported
Controlled substance found: Not reported
Controlled substance cleaned: Not reported
Drinking water affected: Not reported
Drinking water cleaned: Not reported
Groundwater affected: Yes
Groundwater cleaned: Not reported
Lead contaminant found: Not reported
Lead cleaned up: Not reported
None found: Not reported
None cleaned up: Not reported
No media found: Not reported
No media cleaned up: Not reported
Other found: Not reported
Other cleaned up: Not reported
Other metals found: Not reported
Other metals cleaned: Not reported
PAHs found: Not reported
PAHs cleaned up: Not reported
PCBs found: Not reported
PCBs cleaned up: Not reported
Petro products found: Not reported
Petro products cleaned: Not reported
Sediments found: Not reported
Sediments cleaned: Not reported
Soil affected: Not reported
Soil cleaned up: Not reported
Surface water affected: Not reported
Surface water cleaned: Not reported
Unknown found: Not reported
Unknwon cleaned: Not reported
Unknown media: Not reported
Unknown media cleaned: Not reported
VOCs found: Not reported
VOCs cleaned: Not reported

Property Description: Established in 1879 by AT&SF via a 15 mile spur from Santa Fe to the main AT&SF rail line running btw San Francisco & Chicago. Former businesses associated with goods trade via RR infrastructure.

MAP FINDINGS

Map ID
 Direction
 Distance
 Elevation

Site

Database(s)

EDR ID Number
 EPA ID Number

27
SW
1/2-1
0.859 mi.
4536 ft.

CAMPR PARTNERS LTD
1061 PEN RD
SANTA FE, NM

SCS **S108954727**
N/A

Relative:
Lower

SCS:

Actual:
6931 ft.

Latitude:	Not reported
Longitude:	Not reported
Size(Acres):	Not reported
Contaminate Of Concern:	Not reported
Depth To Water(Ft):	Not reported
Flow Direction:	Not reported
Media Impacted:	Not reported
Regulatory Status:	Not reported
Assessment Or Abatement Option:	Not reported
Comments:	Not reported
Event:	hydrocarbon soils discovered
Discharge Date:	Not reported
Actions Taken:	soil excavation
GWWB Status:	closed
Closed Date:	3/20/1992

ORPHAN SUMMARY

City	EDR ID	Site Name	Site Address	Zip	Database(s)
ABIQUIU	U003543165	ABIQUIU GAS AND GROCERY	HWY 84	87501	UST
POJOAQUE	S105510895	KOKOMAN LIQUOR	HWY 285	87501	LUST
SANTA FE	U001387029	KERRISK JERRY F	RT 10	87501	UST
SANTA FE	1003876034		RT 11	87501	CERC-NFRAP
SANTA FE	1003875948		RT 11	87501	CERC-NFRAP
SANTA FE	U003732564	NM CORRECTION DEPT SOUTH FACILITY	HWY 14	87501	UST
SANTA FE	U003192954	SANTA FE NM ATCT	RT 20	87501	UST
SANTA FE	U003965623	FORMER GAS STATION POJOAQUE	17809 HWY 285	87501	LUST, UST
SANTA FE	S108954718	SANTA FE KOA CAMPGROUND	RT 3		SCS
SANTA FE	U003543793	RANCHO ENCANTADO	RT 4	87501	UST
SANTA FE	U004041161	SANGRE DE CRISTO CENTER	RT 4	87501	UST
SANTA FE	1009388582	ALLSUP'S #323	RT 5	87501	INDIAN UST
SANTA FE	U001009696	PONCE'S FINA	RT 5	87501	LUST, UST
SANTA FE	1007111666		HWY 502		RCRA-CESQG
SANTA FE	U003192929	PADILLA HENRY	RT 6	87501	UST
SANTA FE	U003192941	ROTUNNO PLUMBING	AGUA FRIA ST	87501	UST
SANTA FE	S108954724	GENERAL PARTS INC.	89 AGUA FRIA RD		SCS
SANTA FE	S108954122	ORTIZ LANDFILL SANTA FE	CAMINO DE LAS CRUCITAS		SCS
SANTA FE	1003876047		9 ON FROM HWY W		CERC-NFRAP
SANTA FE	1010565964	SANTA FE COUNTY PUBLIC WORKS DEPT	2600 GALISTEO ST	87505	RCRA-CESQG
SANTA FE	U003192896	GROSS KELLY WAREHOUSE	GUADALUPE ST	87501	UST
SANTA FE	S106022703	ARROYO HONDO	96 OLD LAS VEGAS HWY	87505	LUST
SANTA FE	S107600346	NAVAJO LAKE / SIMS STATE PARK LAND	PARKS		SWF/LF
SANTA FE	S107600350	STATE PENITENTIARY LANDFILL	SECRETARY OF CORRECTIONS	87501	SWF/LF
SANTA FE	A100268348	NMDOT CUYAMUNGUE PATROL YARD 45 57	STATE RD	87501	AST
SANTA FE	S106953484	NMSHTD CUYAMUNGUE	STATE RD	87501	LUST
SANTA FE	S105427049	NMSHTD SERVCTR	7315 USHY 285 CERRILLOS RD S	87501	LUST
TESUQUE	S105427114	TEXACO 323	RTE 5, PO BOX 363	87501	LUST

GOVERNMENT RECORDS SEARCHED / DATA CURRENCY TRACKING

To maintain currency of the following federal and state databases, EDR contacts the appropriate governmental agency on a monthly or quarterly basis, as required.

Number of Days to Update: Provides confirmation that EDR is reporting records that have been updated within 90 days from the date the government agency made the information available to the public.

STANDARD ENVIRONMENTAL RECORDS

Federal NPL site list

NPL: National Priority List

National Priorities List (Superfund). The NPL is a subset of CERCLIS and identifies over 1,200 sites for priority cleanup under the Superfund Program. NPL sites may encompass relatively large areas. As such, EDR provides polygon coverage for over 1,000 NPL site boundaries produced by EPA's Environmental Photographic Interpretation Center (EPIC) and regional EPA offices.

Date of Government Version: 11/01/2009	Source: EPA
Date Data Arrived at EDR: 11/13/2009	Telephone: N/A
Date Made Active in Reports: 01/11/2010	Last EDR Contact: 01/14/2010
Number of Days to Update: 59	Next Scheduled EDR Contact: 04/26/2010
	Data Release Frequency: Quarterly

NPL Site Boundaries

Sources:

EPA's Environmental Photographic Interpretation Center (EPIC)
Telephone: 202-564-7333

EPA Region 1
Telephone 617-918-1143

EPA Region 6
Telephone: 214-655-6659

EPA Region 3
Telephone 215-814-5418

EPA Region 7
Telephone: 913-551-7247

EPA Region 4
Telephone 404-562-8033

EPA Region 8
Telephone: 303-312-6774

EPA Region 5
Telephone 312-886-6686

EPA Region 9
Telephone: 415-947-4246

EPA Region 10
Telephone 206-553-8665

Proposed NPL: Proposed National Priority List Sites

A site that has been proposed for listing on the National Priorities List through the issuance of a proposed rule in the Federal Register. EPA then accepts public comments on the site, responds to the comments, and places on the NPL those sites that continue to meet the requirements for listing.

Date of Government Version: 11/01/2009	Source: EPA
Date Data Arrived at EDR: 11/13/2009	Telephone: N/A
Date Made Active in Reports: 01/11/2010	Last EDR Contact: 01/14/2010
Number of Days to Update: 59	Next Scheduled EDR Contact: 04/26/2010
	Data Release Frequency: Quarterly

NPL LIENS: Federal Superfund Liens

Federal Superfund Liens. Under the authority granted the USEPA by CERCLA of 1980, the USEPA has the authority to file liens against real property in order to recover remedial action expenditures or when the property owner received notification of potential liability. USEPA compiles a listing of filed notices of Superfund Liens.

Date of Government Version: 10/15/1991	Source: EPA
Date Data Arrived at EDR: 02/02/1994	Telephone: 202-564-4267
Date Made Active in Reports: 03/30/1994	Last EDR Contact: 08/17/2009
Number of Days to Update: 56	Next Scheduled EDR Contact: 11/16/2009
	Data Release Frequency: No Update Planned

GOVERNMENT RECORDS SEARCHED / DATA CURRENCY TRACKING

Federal Delisted NPL site list

DELISTED NPL: National Priority List Deletions

The National Oil and Hazardous Substances Pollution Contingency Plan (NCP) establishes the criteria that the EPA uses to delete sites from the NPL. In accordance with 40 CFR 300.425.(e), sites may be deleted from the NPL where no further response is appropriate.

Date of Government Version: 11/01/2009	Source: EPA
Date Data Arrived at EDR: 11/13/2009	Telephone: N/A
Date Made Active in Reports: 01/11/2010	Last EDR Contact: 01/14/2010
Number of Days to Update: 59	Next Scheduled EDR Contact: 04/26/2010
	Data Release Frequency: Quarterly

Federal CERCLIS list

CERCLIS: Comprehensive Environmental Response, Compensation, and Liability Information System

CERCLIS contains data on potentially hazardous waste sites that have been reported to the USEPA by states, municipalities, private companies and private persons, pursuant to Section 103 of the Comprehensive Environmental Response, Compensation, and Liability Act (CERCLA). CERCLIS contains sites which are either proposed to or on the National Priorities List (NPL) and sites which are in the screening and assessment phase for possible inclusion on the NPL.

Date of Government Version: 06/30/2009	Source: EPA
Date Data Arrived at EDR: 08/11/2009	Telephone: 703-412-9810
Date Made Active in Reports: 09/21/2009	Last EDR Contact: 12/28/2009
Number of Days to Update: 41	Next Scheduled EDR Contact: 04/12/2010
	Data Release Frequency: Quarterly

FEDERAL FACILITY: Federal Facility Site Information listing

A listing of NPL and Base Realignment & Closure sites found in the CERCLIS database where FERRO is involved in cleanup projects.

Date of Government Version: 10/03/2008	Source: Environmental Protection Agency
Date Data Arrived at EDR: 07/10/2009	Telephone: 703-603-8704
Date Made Active in Reports: 09/29/2009	Last EDR Contact: 01/15/2010
Number of Days to Update: 81	Next Scheduled EDR Contact: 04/26/2010
	Data Release Frequency: Varies

Federal CERCLIS NFRAP site List

CERCLIS-NFRAP: CERCLIS No Further Remedial Action Planned

Archived sites are sites that have been removed and archived from the inventory of CERCLIS sites. Archived status indicates that, to the best of EPA's knowledge, assessment at a site has been completed and that EPA has determined no further steps will be taken to list this site on the National Priorities List (NPL), unless information indicates this decision was not appropriate or other considerations require a recommendation for listing at a later time. This decision does not necessarily mean that there is no hazard associated with a given site; it only means that, based upon available information, the location is not judged to be a potential NPL site.

Date of Government Version: 06/23/2009	Source: EPA
Date Data Arrived at EDR: 09/02/2009	Telephone: 703-412-9810
Date Made Active in Reports: 09/21/2009	Last EDR Contact: 11/24/2009
Number of Days to Update: 19	Next Scheduled EDR Contact: 03/15/2010
	Data Release Frequency: Quarterly

Federal RCRA CORRACTS facilities list

CORRACTS: Corrective Action Report

CORRACTS identifies hazardous waste handlers with RCRA corrective action activity.

Date of Government Version: 09/15/2009	Source: EPA
Date Data Arrived at EDR: 09/22/2009	Telephone: 800-424-9346
Date Made Active in Reports: 11/09/2009	Last EDR Contact: 11/16/2009
Number of Days to Update: 48	Next Scheduled EDR Contact: 03/01/2010
	Data Release Frequency: Quarterly

GOVERNMENT RECORDS SEARCHED / DATA CURRENCY TRACKING

Federal RCRA non-CORRACTS TSD facilities list

RCRA-TSDF: RCRA - Treatment, Storage and Disposal

RCRAInfo is EPA's comprehensive information system, providing access to data supporting the Resource Conservation and Recovery Act (RCRA) of 1976 and the Hazardous and Solid Waste Amendments (HSWA) of 1984. The database includes selective information on sites which generate, transport, store, treat and/or dispose of hazardous waste as defined by the Resource Conservation and Recovery Act (RCRA). Transporters are individuals or entities that move hazardous waste from the generator offsite to a facility that can recycle, treat, store, or dispose of the waste. TSDFs treat, store, or dispose of the waste.

Date of Government Version: 12/11/2009	Source: Environmental Protection Agency
Date Data Arrived at EDR: 12/17/2009	Telephone: 214-665-6444
Date Made Active in Reports: 01/11/2010	Last EDR Contact: 01/15/2010
Number of Days to Update: 25	Next Scheduled EDR Contact: 04/19/2010
	Data Release Frequency: Quarterly

Federal RCRA generators list

RCRA-LQG: RCRA - Large Quantity Generators

RCRAInfo is EPA's comprehensive information system, providing access to data supporting the Resource Conservation and Recovery Act (RCRA) of 1976 and the Hazardous and Solid Waste Amendments (HSWA) of 1984. The database includes selective information on sites which generate, transport, store, treat and/or dispose of hazardous waste as defined by the Resource Conservation and Recovery Act (RCRA). Large quantity generators (LQGs) generate over 1,000 kilograms (kg) of hazardous waste, or over 1 kg of acutely hazardous waste per month.

Date of Government Version: 12/11/2009	Source: Environmental Protection Agency
Date Data Arrived at EDR: 12/17/2009	Telephone: 214-665-6444
Date Made Active in Reports: 01/11/2010	Last EDR Contact: 01/15/2010
Number of Days to Update: 25	Next Scheduled EDR Contact: 04/19/2010
	Data Release Frequency: Quarterly

RCRA-SQG: RCRA - Small Quantity Generators

RCRAInfo is EPA's comprehensive information system, providing access to data supporting the Resource Conservation and Recovery Act (RCRA) of 1976 and the Hazardous and Solid Waste Amendments (HSWA) of 1984. The database includes selective information on sites which generate, transport, store, treat and/or dispose of hazardous waste as defined by the Resource Conservation and Recovery Act (RCRA). Small quantity generators (SQGs) generate between 100 kg and 1,000 kg of hazardous waste per month.

Date of Government Version: 12/11/2009	Source: Environmental Protection Agency
Date Data Arrived at EDR: 12/17/2009	Telephone: 214-665-6444
Date Made Active in Reports: 01/11/2010	Last EDR Contact: 01/15/2010
Number of Days to Update: 25	Next Scheduled EDR Contact: 04/19/2010
	Data Release Frequency: Quarterly

RCRA-CESQG: RCRA - Conditionally Exempt Small Quantity Generators

RCRAInfo is EPA's comprehensive information system, providing access to data supporting the Resource Conservation and Recovery Act (RCRA) of 1976 and the Hazardous and Solid Waste Amendments (HSWA) of 1984. The database includes selective information on sites which generate, transport, store, treat and/or dispose of hazardous waste as defined by the Resource Conservation and Recovery Act (RCRA). Conditionally exempt small quantity generators (CESQGs) generate less than 100 kg of hazardous waste, or less than 1 kg of acutely hazardous waste per month.

Date of Government Version: 12/11/2009	Source: Environmental Protection Agency
Date Data Arrived at EDR: 12/17/2009	Telephone: 214-665-6444
Date Made Active in Reports: 01/11/2010	Last EDR Contact: 01/15/2010
Number of Days to Update: 25	Next Scheduled EDR Contact: 04/19/2010
	Data Release Frequency: Varies

Federal institutional controls / engineering controls registries

GOVERNMENT RECORDS SEARCHED / DATA CURRENCY TRACKING

US ENG CONTROLS: Engineering Controls Sites List

A listing of sites with engineering controls in place. Engineering controls include various forms of caps, building foundations, liners, and treatment methods to create pathway elimination for regulated substances to enter environmental media or effect human health.

Date of Government Version: 10/01/2009	Source: Environmental Protection Agency
Date Data Arrived at EDR: 10/09/2009	Telephone: 703-603-0695
Date Made Active in Reports: 11/09/2009	Last EDR Contact: 12/10/2009
Number of Days to Update: 31	Next Scheduled EDR Contact: 03/29/2010
	Data Release Frequency: Varies

US INST CONTROL: Sites with Institutional Controls

A listing of sites with institutional controls in place. Institutional controls include administrative measures, such as groundwater use restrictions, construction restrictions, property use restrictions, and post remediation care requirements intended to prevent exposure to contaminants remaining on site. Deed restrictions are generally required as part of the institutional controls.

Date of Government Version: 10/01/2009	Source: Environmental Protection Agency
Date Data Arrived at EDR: 10/09/2009	Telephone: 703-603-0695
Date Made Active in Reports: 11/09/2009	Last EDR Contact: 12/10/2009
Number of Days to Update: 31	Next Scheduled EDR Contact: 03/29/2010
	Data Release Frequency: Varies

Federal ERNS list

ERNS: Emergency Response Notification System

Emergency Response Notification System. ERNS records and stores information on reported releases of oil and hazardous substances.

Date of Government Version: 08/31/2009	Source: National Response Center, United States Coast Guard
Date Data Arrived at EDR: 09/17/2009	Telephone: 202-267-2180
Date Made Active in Reports: 11/09/2009	Last EDR Contact: 01/15/2010
Number of Days to Update: 53	Next Scheduled EDR Contact: 04/19/2010
	Data Release Frequency: Annually

State- and tribal - equivalent CERCLIS

SHWS: This state does not maintain a SHWS list. See the Federal CERCLIS list and Federal NPL list.

State Hazardous Waste Sites. State hazardous waste site records are the states' equivalent to CERCLIS. These sites may or may not already be listed on the federal CERCLIS list. Priority sites planned for cleanup using state funds (state equivalent of Superfund) are identified along with sites where cleanup will be paid for by potentially responsible parties. Available information varies by state.

Date of Government Version: N/A	Source: Department of the Environment
Date Data Arrived at EDR: N/A	Telephone: 505-827-2918
Date Made Active in Reports: N/A	Last EDR Contact: 01/05/2010
Number of Days to Update: N/A	Next Scheduled EDR Contact: 04/19/2010
	Data Release Frequency: N/A

SCS: State Cleanup Sites Listing

State cleanup sites that fall under the state's Water Quality Control Commission Regulations.

Date of Government Version: 06/26/2009	Source: Environment Department
Date Data Arrived at EDR: 07/21/2009	Telephone: 505-827-2855
Date Made Active in Reports: 08/13/2009	Last EDR Contact: 01/15/2010
Number of Days to Update: 23	Next Scheduled EDR Contact: 04/19/2010
	Data Release Frequency: Varies

State and tribal landfill and/or solid waste disposal site lists

GOVERNMENT RECORDS SEARCHED / DATA CURRENCY TRACKING

SWF/LF: Solid Waste Facilities

Solid Waste Facilities/Landfill Sites. SWF/LF type records typically contain an inventory of solid waste disposal facilities or landfills in a particular state. Depending on the state, these may be active or inactive facilities or open dumps that failed to meet RCRA Subtitle D Section 4004 criteria for solid waste landfills or disposal sites.

Date of Government Version: 08/31/2009
Date Data Arrived at EDR: 08/31/2009
Date Made Active in Reports: 09/16/2009
Number of Days to Update: 16

Source: New Mexico Environment Department
Telephone: 505-827-0347
Last EDR Contact: 11/16/2009
Next Scheduled EDR Contact: 03/01/2010
Data Release Frequency: Semi-Annually

State and tribal leaking storage tank lists

LUST: Leaking Underground Storage Tank Priorization Database

Leaking Underground Storage Tank Incident Reports. LUST records contain an inventory of reported leaking underground storage tank incidents. Not all states maintain these records, and the information stored varies by state.

Date of Government Version: 08/01/2006
Date Data Arrived at EDR: 10/06/2006
Date Made Active in Reports: 11/08/2006
Number of Days to Update: 33

Source: New Mexico Environment Department
Telephone: 505-476-4397
Last EDR Contact: 01/11/2010
Next Scheduled EDR Contact: 04/26/2010
Data Release Frequency: Varies

LAST: Leaking Aboveground Storage Tank Sites

A listing of leaking aboveground storage tank sites.

Date of Government Version: 05/01/2006
Date Data Arrived at EDR: 05/01/2006
Date Made Active in Reports: 06/05/2006
Number of Days to Update: 35

Source: Environment Department
Telephone: 505-476-4397
Last EDR Contact: 01/11/2010
Next Scheduled EDR Contact: 04/26/2010
Data Release Frequency: Quarterly

INDIAN LUST R8: Leaking Underground Storage Tanks on Indian Land

LUSTs on Indian land in Colorado, Montana, North Dakota, South Dakota, Utah and Wyoming.

Date of Government Version: 12/01/2009
Date Data Arrived at EDR: 12/01/2009
Date Made Active in Reports: 12/16/2009
Number of Days to Update: 15

Source: EPA Region 8
Telephone: 303-312-6271
Last EDR Contact: 02/01/2010
Next Scheduled EDR Contact: 05/17/2010
Data Release Frequency: Quarterly

INDIAN LUST R7: Leaking Underground Storage Tanks on Indian Land

LUSTs on Indian land in Iowa, Kansas, and Nebraska

Date of Government Version: 03/24/2009
Date Data Arrived at EDR: 05/20/2009
Date Made Active in Reports: 06/17/2009
Number of Days to Update: 28

Source: EPA Region 7
Telephone: 913-551-7003
Last EDR Contact: 02/01/2010
Next Scheduled EDR Contact: 05/17/2010
Data Release Frequency: Varies

INDIAN LUST R6: Leaking Underground Storage Tanks on Indian Land

LUSTs on Indian land in New Mexico and Oklahoma.

Date of Government Version: 11/12/2009
Date Data Arrived at EDR: 11/12/2009
Date Made Active in Reports: 12/16/2009
Number of Days to Update: 34

Source: EPA Region 6
Telephone: 214-665-6597
Last EDR Contact: 02/01/2010
Next Scheduled EDR Contact: 05/17/2010
Data Release Frequency: Varies

GOVERNMENT RECORDS SEARCHED / DATA CURRENCY TRACKING

INDIAN LUST R1: Leaking Underground Storage Tanks on Indian Land
A listing of leaking underground storage tank locations on Indian Land.

Date of Government Version: 02/19/2009	Source: EPA Region 1
Date Data Arrived at EDR: 02/19/2009	Telephone: 617-918-1313
Date Made Active in Reports: 03/16/2009	Last EDR Contact: 02/01/2010
Number of Days to Update: 25	Next Scheduled EDR Contact: 05/17/2010
	Data Release Frequency: Varies

INDIAN LUST R10: Leaking Underground Storage Tanks on Indian Land
LUSTs on Indian land in Alaska, Idaho, Oregon and Washington.

Date of Government Version: 11/10/2009	Source: EPA Region 10
Date Data Arrived at EDR: 11/12/2009	Telephone: 206-553-2857
Date Made Active in Reports: 12/16/2009	Last EDR Contact: 02/01/2010
Number of Days to Update: 34	Next Scheduled EDR Contact: 05/17/2010
	Data Release Frequency: Quarterly

INDIAN LUST R9: Leaking Underground Storage Tanks on Indian Land
LUSTs on Indian land in Arizona, California, New Mexico and Nevada

Date of Government Version: 11/24/2009	Source: Environmental Protection Agency
Date Data Arrived at EDR: 11/25/2009	Telephone: 415-972-3372
Date Made Active in Reports: 12/16/2009	Last EDR Contact: 02/01/2010
Number of Days to Update: 21	Next Scheduled EDR Contact: 05/17/2010
	Data Release Frequency: Quarterly

INDIAN LUST R4: Leaking Underground Storage Tanks on Indian Land
LUSTs on Indian land in Florida, Mississippi and North Carolina.

Date of Government Version: 12/07/2009	Source: EPA Region 4
Date Data Arrived at EDR: 12/09/2009	Telephone: 404-562-8677
Date Made Active in Reports: 12/16/2009	Last EDR Contact: 02/01/2010
Number of Days to Update: 7	Next Scheduled EDR Contact: 05/17/2010
	Data Release Frequency: Semi-Annually

State and tribal registered storage tank lists

UST: Listing of Underground Storage Tanks

Registered Underground Storage Tanks. UST's are regulated under Subtitle I of the Resource Conservation and Recovery Act (RCRA) and must be registered with the state department responsible for administering the UST program. Available information varies by state program.

Date of Government Version: 08/01/2006	Source: New Mexico Environment Department
Date Data Arrived at EDR: 09/27/2006	Telephone: 505-476-4397
Date Made Active in Reports: 10/23/2006	Last EDR Contact: 12/08/2009
Number of Days to Update: 26	Next Scheduled EDR Contact: 03/22/2010
	Data Release Frequency: Varies

AST: Aboveground Storage Tanks List

Aboveground tanks that have been inspected by the State Fire Marshal.

Date of Government Version: 08/01/2006	Source: Environment Department
Date Data Arrived at EDR: 09/27/2006	Telephone: 505-476-4397
Date Made Active in Reports: 10/20/2006	Last EDR Contact: 12/08/2009
Number of Days to Update: 23	Next Scheduled EDR Contact: 03/22/2010
	Data Release Frequency: Varies

INDIAN UST R10: Underground Storage Tanks on Indian Land

The Indian Underground Storage Tank (UST) database provides information about underground storage tanks on Indian land in EPA Region 10 (Alaska, Idaho, Oregon, Washington, and Tribal Nations).

GOVERNMENT RECORDS SEARCHED / DATA CURRENCY TRACKING

Date of Government Version: 11/10/2009
Date Data Arrived at EDR: 11/12/2009
Date Made Active in Reports: 12/16/2009
Number of Days to Update: 34

Source: EPA Region 10
Telephone: 206-553-2857
Last EDR Contact: 02/17/2010
Next Scheduled EDR Contact: 05/17/2010
Data Release Frequency: Quarterly

INDIAN UST R1: Underground Storage Tanks on Indian Land

The Indian Underground Storage Tank (UST) database provides information about underground storage tanks on Indian land in EPA Region 1 (Connecticut, Maine, Massachusetts, New Hampshire, Rhode Island, Vermont and ten Tribal Nations).

Date of Government Version: 02/19/2009
Date Data Arrived at EDR: 02/19/2009
Date Made Active in Reports: 03/16/2009
Number of Days to Update: 25

Source: EPA, Region 1
Telephone: 617-918-1313
Last EDR Contact: 02/01/2010
Next Scheduled EDR Contact: 05/17/2010
Data Release Frequency: Varies

INDIAN UST R7: Underground Storage Tanks on Indian Land

The Indian Underground Storage Tank (UST) database provides information about underground storage tanks on Indian land in EPA Region 7 (Iowa, Kansas, Missouri, Nebraska, and 9 Tribal Nations).

Date of Government Version: 04/01/2008
Date Data Arrived at EDR: 12/30/2008
Date Made Active in Reports: 03/16/2009
Number of Days to Update: 76

Source: EPA Region 7
Telephone: 913-551-7003
Last EDR Contact: 02/01/2010
Next Scheduled EDR Contact: 05/17/2010
Data Release Frequency: Varies

INDIAN UST R5: Underground Storage Tanks on Indian Land

The Indian Underground Storage Tank (UST) database provides information about underground storage tanks on Indian land in EPA Region 5 (Michigan, Minnesota and Wisconsin and Tribal Nations).

Date of Government Version: 11/05/2009
Date Data Arrived at EDR: 11/05/2009
Date Made Active in Reports: 12/16/2009
Number of Days to Update: 41

Source: EPA Region 5
Telephone: 312-886-6136
Last EDR Contact: 02/01/2010
Next Scheduled EDR Contact: 05/17/2010
Data Release Frequency: Varies

INDIAN UST R4: Underground Storage Tanks on Indian Land

The Indian Underground Storage Tank (UST) database provides information about underground storage tanks on Indian land in EPA Region 4 (Alabama, Florida, Georgia, Kentucky, Mississippi, North Carolina, South Carolina, Tennessee and Tribal Nations)

Date of Government Version: 12/07/2009
Date Data Arrived at EDR: 12/09/2009
Date Made Active in Reports: 12/16/2009
Number of Days to Update: 7

Source: EPA Region 4
Telephone: 404-562-9424
Last EDR Contact: 02/01/2010
Next Scheduled EDR Contact: 05/17/2010
Data Release Frequency: Semi-Annually

INDIAN UST R9: Underground Storage Tanks on Indian Land

The Indian Underground Storage Tank (UST) database provides information about underground storage tanks on Indian land in EPA Region 9 (Arizona, California, Hawaii, Nevada, the Pacific Islands, and Tribal Nations).

Date of Government Version: 11/12/2009
Date Data Arrived at EDR: 11/20/2009
Date Made Active in Reports: 12/16/2009
Number of Days to Update: 26

Source: EPA Region 9
Telephone: 415-972-3368
Last EDR Contact: 02/01/2010
Next Scheduled EDR Contact: 05/17/2010
Data Release Frequency: Quarterly

INDIAN UST R8: Underground Storage Tanks on Indian Land

The Indian Underground Storage Tank (UST) database provides information about underground storage tanks on Indian land in EPA Region 8 (Colorado, Montana, North Dakota, South Dakota, Utah, Wyoming and 27 Tribal Nations).

GOVERNMENT RECORDS SEARCHED / DATA CURRENCY TRACKING

Date of Government Version: 12/01/2009
Date Data Arrived at EDR: 12/01/2009
Date Made Active in Reports: 12/16/2009
Number of Days to Update: 15

Source: EPA Region 8
Telephone: 303-312-6137
Last EDR Contact: 02/01/2010
Next Scheduled EDR Contact: 05/17/2010
Data Release Frequency: Quarterly

INDIAN UST R6: Underground Storage Tanks on Indian Land

The Indian Underground Storage Tank (UST) database provides information about underground storage tanks on Indian land in EPA Region 6 (Louisiana, Arkansas, Oklahoma, New Mexico, Texas and 65 Tribes).

Date of Government Version: 11/12/2009
Date Data Arrived at EDR: 11/12/2009
Date Made Active in Reports: 12/16/2009
Number of Days to Update: 34

Source: EPA Region 6
Telephone: 214-665-7591
Last EDR Contact: 02/01/2010
Next Scheduled EDR Contact: 05/17/2010
Data Release Frequency: Semi-Annually

FEMA UST: Underground Storage Tank Listing

A listing of all FEMA owned underground storage tanks.

Date of Government Version: 10/01/2009
Date Data Arrived at EDR: 10/29/2009
Date Made Active in Reports: 12/16/2009
Number of Days to Update: 48

Source: FEMA
Telephone: 202-646-5797
Last EDR Contact: 01/18/2010
Next Scheduled EDR Contact: 05/03/2010
Data Release Frequency: Varies

State and tribal institutional control / engineering control registries

INST CONTROL: Sites with Institutional Controls

Sites included in the Voluntary Cleanup listing that have Institutional Controls in place.

Date of Government Version: 09/30/2009
Date Data Arrived at EDR: 10/28/2009
Date Made Active in Reports: 11/20/2009
Number of Days to Update: 23

Source: Environment Department
Telephone: 505-827-2754
Last EDR Contact: 02/03/2010
Next Scheduled EDR Contact: 05/10/2010
Data Release Frequency: Varies

State and tribal voluntary cleanup sites

VCP: Voluntary Remediation Program Sites

Sites involved in the Voluntary Remediation Program.

Date of Government Version: 09/30/2009
Date Data Arrived at EDR: 10/28/2009
Date Made Active in Reports: 11/20/2009
Number of Days to Update: 23

Source: Environment Department
Telephone: 505-827-2754
Last EDR Contact: 02/03/2010
Next Scheduled EDR Contact: 05/10/2010
Data Release Frequency: Varies

INDIAN VCP R1: Voluntary Cleanup Priority Listing

A listing of voluntary cleanup priority sites located on Indian Land located in Region 1.

Date of Government Version: 04/02/2008
Date Data Arrived at EDR: 04/22/2008
Date Made Active in Reports: 05/19/2008
Number of Days to Update: 27

Source: EPA, Region 1
Telephone: 617-918-1102
Last EDR Contact: 01/05/2010
Next Scheduled EDR Contact: 04/19/2010
Data Release Frequency: Varies

INDIAN VCP R7: Voluntary Cleanup Priority Listing

A listing of voluntary cleanup priority sites located on Indian Land located in Region 7.

GOVERNMENT RECORDS SEARCHED / DATA CURRENCY TRACKING

Date of Government Version: 03/20/2008
Date Data Arrived at EDR: 04/22/2008
Date Made Active in Reports: 05/19/2008
Number of Days to Update: 27

Source: EPA, Region 7
Telephone: 913-551-7365
Last EDR Contact: 04/20/2009
Next Scheduled EDR Contact: 07/20/2009
Data Release Frequency: Varies

ADDITIONAL ENVIRONMENTAL RECORDS

Local Brownfield lists

US BROWNFIELDS: A Listing of Brownfields Sites

Included in the listing are brownfields properties addresses by Cooperative Agreement Recipients and brownfields properties addressed by Targeted Brownfields Assessments. Targeted Brownfields Assessments-EPA's Targeted Brownfields Assessments (TBA) program is designed to help states, tribes, and municipalities--especially those without EPA Brownfields Assessment Demonstration Pilots--minimize the uncertainties of contamination often associated with brownfields. Under the TBA program, EPA provides funding and/or technical assistance for environmental assessments at brownfields sites throughout the country. Targeted Brownfields Assessments supplement and work with other efforts under EPA's Brownfields Initiative to promote cleanup and redevelopment of brownfields. Cooperative Agreement Recipients-States, political subdivisions, territories, and Indian tribes become Brownfields Cleanup Revolving Loan Fund (BCRLF) cooperative agreement recipients when they enter into BCRLF cooperative agreements with the U.S. EPA. EPA selects BCRLF cooperative agreement recipients based on a proposal and application process. BCRLF cooperative agreement recipients must use EPA funds provided through BCRLF cooperative agreement for specified brownfields-related cleanup activities.

Date of Government Version: 10/01/2009
Date Data Arrived at EDR: 11/04/2009
Date Made Active in Reports: 12/16/2009
Number of Days to Update: 42

Source: Environmental Protection Agency
Telephone: 202-566-2777
Last EDR Contact: 01/07/2010
Next Scheduled EDR Contact: 04/12/2010
Data Release Frequency: Semi-Annually

Local Lists of Landfill / Solid Waste Disposal Sites

DEBRIS REGION 9: Torres Martinez Reservation Illegal Dump Site Locations

A listing of illegal dump sites location on the Torres Martinez Indian Reservation located in eastern Riverside County and northern Imperial County, California.

Date of Government Version: 01/12/2009
Date Data Arrived at EDR: 05/07/2009
Date Made Active in Reports: 09/21/2009
Number of Days to Update: 137

Source: EPA, Region 9
Telephone: 415-972-3336
Last EDR Contact: 01/07/2010
Next Scheduled EDR Contact: 03/22/2010
Data Release Frequency: Varies

ODI: Open Dump Inventory

An open dump is defined as a disposal facility that does not comply with one or more of the Part 257 or Part 258 Subtitle D Criteria.

Date of Government Version: 06/30/1985
Date Data Arrived at EDR: 08/09/2004
Date Made Active in Reports: 09/17/2004
Number of Days to Update: 39

Source: Environmental Protection Agency
Telephone: 800-424-9346
Last EDR Contact: 06/09/2004
Next Scheduled EDR Contact: N/A
Data Release Frequency: No Update Planned

SWRCY: Recycling Facility Listing

A listing of recycling facility locations.

Date of Government Version: 08/31/2009
Date Data Arrived at EDR: 08/31/2009
Date Made Active in Reports: 09/16/2009
Number of Days to Update: 16

Source: Environment Department
Telephone: 505-827-0197
Last EDR Contact: 11/16/2009
Next Scheduled EDR Contact: 03/01/2010
Data Release Frequency: Varies

GOVERNMENT RECORDS SEARCHED / DATA CURRENCY TRACKING

INDIAN ODI: Report on the Status of Open Dumps on Indian Lands
Location of open dumps on Indian land.

Date of Government Version: 12/31/1998	Source: Environmental Protection Agency
Date Data Arrived at EDR: 12/03/2007	Telephone: 703-308-8245
Date Made Active in Reports: 01/24/2008	Last EDR Contact: 11/09/2009
Number of Days to Update: 52	Next Scheduled EDR Contact: 02/22/2010
	Data Release Frequency: Varies

Local Lists of Hazardous waste / Contaminated Sites

US CDL: Clandestine Drug Labs

A listing of clandestine drug lab locations. The U.S. Department of Justice ("the Department") provides this web site as a public service. It contains addresses of some locations where law enforcement agencies reported they found chemicals or other items that indicated the presence of either clandestine drug laboratories or dumpsites. In most cases, the source of the entries is not the Department, and the Department has not verified the entry and does not guarantee its accuracy. Members of the public must verify the accuracy of all entries by, for example, contacting local law enforcement and local health departments.

Date of Government Version: 03/01/2009	Source: Drug Enforcement Administration
Date Data Arrived at EDR: 06/22/2009	Telephone: 202-307-1000
Date Made Active in Reports: 09/21/2009	Last EDR Contact: 12/14/2009
Number of Days to Update: 91	Next Scheduled EDR Contact: 03/22/2010
	Data Release Frequency: Quarterly

CDL: Clandestine Drug Laboratory Listing

A listing of clandestine drug labs, such as illegal methamphetamine labs.

Date of Government Version: 01/27/2010	Source: Environment Department
Date Data Arrived at EDR: 01/29/2010	Telephone: 505-476-6000
Date Made Active in Reports: 02/04/2010	Last EDR Contact: 01/29/2010
Number of Days to Update: 6	Next Scheduled EDR Contact: 05/10/2010
	Data Release Frequency: Varies

US HIST CDL: National Clandestine Laboratory Register

A listing of clandestine drug lab locations. The U.S. Department of Justice ("the Department") provides this web site as a public service. It contains addresses of some locations where law enforcement agencies reported they found chemicals or other items that indicated the presence of either clandestine drug laboratories or dumpsites. In most cases, the source of the entries is not the Department, and the Department has not verified the entry and does not guarantee its accuracy. Members of the public must verify the accuracy of all entries by, for example, contacting local law enforcement and local health departments.

Date of Government Version: 09/01/2007	Source: Drug Enforcement Administration
Date Data Arrived at EDR: 11/19/2008	Telephone: 202-307-1000
Date Made Active in Reports: 03/30/2009	Last EDR Contact: 03/23/2009
Number of Days to Update: 131	Next Scheduled EDR Contact: 06/22/2009
	Data Release Frequency: No Update Planned

Local Land Records

LIENS 2: CERCLA Lien Information

A Federal CERCLA ('Superfund') lien can exist by operation of law at any site or property at which EPA has spent Superfund monies. These monies are spent to investigate and address releases and threatened releases of contamination. CERCLIS provides information as to the identity of these sites and properties.

Date of Government Version: 11/03/2009	Source: Environmental Protection Agency
Date Data Arrived at EDR: 11/05/2009	Telephone: 202-564-6023
Date Made Active in Reports: 12/16/2009	Last EDR Contact: 02/01/2010
Number of Days to Update: 41	Next Scheduled EDR Contact: 05/17/2010
	Data Release Frequency: Varies

GOVERNMENT RECORDS SEARCHED / DATA CURRENCY TRACKING

LUCIS: Land Use Control Information System

LUCIS contains records of land use control information pertaining to the former Navy Base Realignment and Closure properties.

Date of Government Version: 12/09/2005
Date Data Arrived at EDR: 12/11/2006
Date Made Active in Reports: 01/11/2007
Number of Days to Update: 31

Source: Department of the Navy
Telephone: 843-820-7326
Last EDR Contact: 11/20/2009
Next Scheduled EDR Contact: 03/08/2010
Data Release Frequency: Varies

Records of Emergency Release Reports

HMIRS: Hazardous Materials Information Reporting System

Hazardous Materials Incident Report System. HMIRS contains hazardous material spill incidents reported to DOT.

Date of Government Version: 10/05/2009
Date Data Arrived at EDR: 10/05/2009
Date Made Active in Reports: 11/09/2009
Number of Days to Update: 35

Source: U.S. Department of Transportation
Telephone: 202-366-4555
Last EDR Contact: 01/06/2010
Next Scheduled EDR Contact: 04/12/2010
Data Release Frequency: Annually

SPILLS: Spill Data

Hazardous materials spills data.

Date of Government Version: 01/12/2006
Date Data Arrived at EDR: 01/23/2006
Date Made Active in Reports: 02/27/2006
Number of Days to Update: 35

Source: Environment Department
Telephone: 505-827-0166
Last EDR Contact: 01/05/2010
Next Scheduled EDR Contact: 04/19/2010
Data Release Frequency: Varies

Other Ascertainable Records

RCRA-NonGen: RCRA - Non Generators

RCRAInfo is EPA's comprehensive information system, providing access to data supporting the Resource Conservation and Recovery Act (RCRA) of 1976 and the Hazardous and Solid Waste Amendments (HSWA) of 1984. The database includes selective information on sites which generate, transport, store, treat and/or dispose of hazardous waste as defined by the Resource Conservation and Recovery Act (RCRA). Non-Generators do not presently generate hazardous waste.

Date of Government Version: 12/11/2009
Date Data Arrived at EDR: 12/17/2009
Date Made Active in Reports: 01/11/2010
Number of Days to Update: 25

Source: Environmental Protection Agency
Telephone: 214-665-6444
Last EDR Contact: 01/15/2010
Next Scheduled EDR Contact: 04/19/2010
Data Release Frequency: Varies

DOT OPS: Incident and Accident Data

Department of Transportation, Office of Pipeline Safety Incident and Accident data.

Date of Government Version: 10/13/2009
Date Data Arrived at EDR: 11/10/2009
Date Made Active in Reports: 12/16/2009
Number of Days to Update: 36

Source: Department of Transportation, Office of Pipeline Safety
Telephone: 202-366-4595
Last EDR Contact: 11/10/2009
Next Scheduled EDR Contact: 02/22/2010
Data Release Frequency: Varies

DOD: Department of Defense Sites

This data set consists of federally owned or administered lands, administered by the Department of Defense, that have any area equal to or greater than 640 acres of the United States, Puerto Rico, and the U.S. Virgin Islands.

Date of Government Version: 12/31/2005
Date Data Arrived at EDR: 11/10/2006
Date Made Active in Reports: 01/11/2007
Number of Days to Update: 62

Source: USGS
Telephone: 703-692-8801
Last EDR Contact: 01/19/2010
Next Scheduled EDR Contact: 05/03/2010
Data Release Frequency: Semi-Annually

GOVERNMENT RECORDS SEARCHED / DATA CURRENCY TRACKING

FUDS: Formerly Used Defense Sites

The listing includes locations of Formerly Used Defense Sites properties where the US Army Corps of Engineers is actively working or will take necessary cleanup actions.

Date of Government Version: 12/31/2008	Source: U.S. Army Corps of Engineers
Date Data Arrived at EDR: 09/30/2009	Telephone: 202-528-4285
Date Made Active in Reports: 12/01/2009	Last EDR Contact: 12/18/2009
Number of Days to Update: 62	Next Scheduled EDR Contact: 03/29/2010
	Data Release Frequency: Varies

CONSENT: Superfund (CERCLA) Consent Decrees

Major legal settlements that establish responsibility and standards for cleanup at NPL (Superfund) sites. Released periodically by United States District Courts after settlement by parties to litigation matters.

Date of Government Version: 08/03/2009	Source: Department of Justice, Consent Decree Library
Date Data Arrived at EDR: 10/27/2009	Telephone: Varies
Date Made Active in Reports: 11/09/2009	Last EDR Contact: 01/05/2010
Number of Days to Update: 13	Next Scheduled EDR Contact: 04/19/2010
	Data Release Frequency: Varies

ROD: Records Of Decision

Record of Decision. ROD documents mandate a permanent remedy at an NPL (Superfund) site containing technical and health information to aid in the cleanup.

Date of Government Version: 12/01/2009	Source: EPA
Date Data Arrived at EDR: 12/15/2009	Telephone: 703-416-0223
Date Made Active in Reports: 01/19/2010	Last EDR Contact: 12/15/2009
Number of Days to Update: 35	Next Scheduled EDR Contact: 03/29/2010
	Data Release Frequency: Annually

UMTRA: Uranium Mill Tailings Sites

Uranium ore was mined by private companies for federal government use in national defense programs. When the mills shut down, large piles of the sand-like material (mill tailings) remain after uranium has been extracted from the ore. Levels of human exposure to radioactive materials from the piles are low; however, in some cases tailings were used as construction materials before the potential health hazards of the tailings were recognized.

Date of Government Version: 01/05/2009	Source: Department of Energy
Date Data Arrived at EDR: 05/07/2009	Telephone: 505-845-0011
Date Made Active in Reports: 05/08/2009	Last EDR Contact: 12/23/2009
Number of Days to Update: 1	Next Scheduled EDR Contact: 03/15/2010
	Data Release Frequency: Varies

MINES: Mines Master Index File

Contains all mine identification numbers issued for mines active or opened since 1971. The data also includes violation information.

Date of Government Version: 11/17/2009	Source: Department of Labor, Mine Safety and Health Administration
Date Data Arrived at EDR: 12/08/2009	Telephone: 303-231-5959
Date Made Active in Reports: 01/19/2010	Last EDR Contact: 12/08/2009
Number of Days to Update: 42	Next Scheduled EDR Contact: 03/22/2010
	Data Release Frequency: Semi-Annually

TRIS: Toxic Chemical Release Inventory System

Toxic Release Inventory System. TRIS identifies facilities which release toxic chemicals to the air, water and land in reportable quantities under SARA Title III Section 313.

Date of Government Version: 12/31/2007	Source: EPA
Date Data Arrived at EDR: 04/09/2009	Telephone: 202-566-0250
Date Made Active in Reports: 06/17/2009	Last EDR Contact: 01/13/2010
Number of Days to Update: 69	Next Scheduled EDR Contact: 03/15/2010
	Data Release Frequency: Annually

GOVERNMENT RECORDS SEARCHED / DATA CURRENCY TRACKING

TSCA: Toxic Substances Control Act

Toxic Substances Control Act. TSCA identifies manufacturers and importers of chemical substances included on the TSCA Chemical Substance Inventory list. It includes data on the production volume of these substances by plant site.

Date of Government Version: 12/31/2002	Source: EPA
Date Data Arrived at EDR: 04/14/2006	Telephone: 202-260-5521
Date Made Active in Reports: 05/30/2006	Last EDR Contact: 01/20/2010
Number of Days to Update: 46	Next Scheduled EDR Contact: 04/12/2010
	Data Release Frequency: Every 4 Years

FTTS: FIFRA/ TSCA Tracking System - FIFRA (Federal Insecticide, Fungicide, & Rodenticide Act)/TSCA (Toxic Substances Control Act)
FTTS tracks administrative cases and pesticide enforcement actions and compliance activities related to FIFRA, TSCA and EPCRA (Emergency Planning and Community Right-to-Know Act). To maintain currency, EDR contacts the Agency on a quarterly basis.

Date of Government Version: 04/09/2009	Source: EPA/Office of Prevention, Pesticides and Toxic Substances
Date Data Arrived at EDR: 04/16/2009	Telephone: 202-566-1667
Date Made Active in Reports: 05/11/2009	Last EDR Contact: 12/14/2009
Number of Days to Update: 25	Next Scheduled EDR Contact: 03/15/2010
	Data Release Frequency: Quarterly

FTTS INSP: FIFRA/ TSCA Tracking System - FIFRA (Federal Insecticide, Fungicide, & Rodenticide Act)/TSCA (Toxic Substances Control Act)
A listing of FIFRA/TSCA Tracking System (FTTS) inspections and enforcements.

Date of Government Version: 04/09/2009	Source: EPA
Date Data Arrived at EDR: 04/16/2009	Telephone: 202-566-1667
Date Made Active in Reports: 05/11/2009	Last EDR Contact: 12/14/2009
Number of Days to Update: 25	Next Scheduled EDR Contact: 03/15/2010
	Data Release Frequency: Quarterly

HIST FTTS: FIFRA/TSCA Tracking System Administrative Case Listing

A complete administrative case listing from the FIFRA/TSCA Tracking System (FTTS) for all ten EPA regions. The information was obtained from the National Compliance Database (NCDB). NCDB supports the implementation of FIFRA (Federal Insecticide, Fungicide, and Rodenticide Act) and TSCA (Toxic Substances Control Act). Some EPA regions are now closing out records. Because of that, and the fact that some EPA regions are not providing EPA Headquarters with updated records, it was decided to create a HIST FTTS database. It included records that may not be included in the newer FTTS database updates. This database is no longer updated.

Date of Government Version: 10/19/2006	Source: Environmental Protection Agency
Date Data Arrived at EDR: 03/01/2007	Telephone: 202-564-2501
Date Made Active in Reports: 04/10/2007	Last EDR Contact: 12/17/2007
Number of Days to Update: 40	Next Scheduled EDR Contact: 03/17/2008
	Data Release Frequency: No Update Planned

HIST FTTS INSP: FIFRA/TSCA Tracking System Inspection & Enforcement Case Listing

A complete inspection and enforcement case listing from the FIFRA/TSCA Tracking System (FTTS) for all ten EPA regions. The information was obtained from the National Compliance Database (NCDB). NCDB supports the implementation of FIFRA (Federal Insecticide, Fungicide, and Rodenticide Act) and TSCA (Toxic Substances Control Act). Some EPA regions are now closing out records. Because of that, and the fact that some EPA regions are not providing EPA Headquarters with updated records, it was decided to create a HIST FTTS database. It included records that may not be included in the newer FTTS database updates. This database is no longer updated.

Date of Government Version: 10/19/2006	Source: Environmental Protection Agency
Date Data Arrived at EDR: 03/01/2007	Telephone: 202-564-2501
Date Made Active in Reports: 04/10/2007	Last EDR Contact: 12/17/2008
Number of Days to Update: 40	Next Scheduled EDR Contact: 03/17/2008
	Data Release Frequency: No Update Planned

GOVERNMENT RECORDS SEARCHED / DATA CURRENCY TRACKING

SSTS: Section 7 Tracking Systems

Section 7 of the Federal Insecticide, Fungicide and Rodenticide Act, as amended (92 Stat. 829) requires all registered pesticide-producing establishments to submit a report to the Environmental Protection Agency by March 1st each year. Each establishment must report the types and amounts of pesticides, active ingredients and devices being produced, and those having been produced and sold or distributed in the past year.

Date of Government Version: 12/31/2007	Source: EPA
Date Data Arrived at EDR: 05/19/2009	Telephone: 202-564-4203
Date Made Active in Reports: 09/21/2009	Last EDR Contact: 02/01/2010
Number of Days to Update: 125	Next Scheduled EDR Contact: 05/17/2010
	Data Release Frequency: Annually

ICIS: Integrated Compliance Information System

The Integrated Compliance Information System (ICIS) supports the information needs of the national enforcement and compliance program as well as the unique needs of the National Pollutant Discharge Elimination System (NPDES) program.

Date of Government Version: 11/10/2009	Source: Environmental Protection Agency
Date Data Arrived at EDR: 11/18/2009	Telephone: 202-564-5088
Date Made Active in Reports: 01/19/2010	Last EDR Contact: 12/23/2009
Number of Days to Update: 62	Next Scheduled EDR Contact: 04/12/2010
	Data Release Frequency: Quarterly

PADS: PCB Activity Database System

PCB Activity Database. PADS Identifies generators, transporters, commercial storers and/or brokers and disposers of PCB's who are required to notify the EPA of such activities.

Date of Government Version: 09/01/2009	Source: EPA
Date Data Arrived at EDR: 10/21/2009	Telephone: 202-566-0500
Date Made Active in Reports: 12/01/2009	Last EDR Contact: 01/22/2010
Number of Days to Update: 41	Next Scheduled EDR Contact: 05/03/2010
	Data Release Frequency: Annually

MLTS: Material Licensing Tracking System

MLTS is maintained by the Nuclear Regulatory Commission and contains a list of approximately 8,100 sites which possess or use radioactive materials and which are subject to NRC licensing requirements. To maintain currency, EDR contacts the Agency on a quarterly basis.

Date of Government Version: 09/25/2009	Source: Nuclear Regulatory Commission
Date Data Arrived at EDR: 10/23/2009	Telephone: 301-415-7169
Date Made Active in Reports: 12/16/2009	Last EDR Contact: 12/14/2009
Number of Days to Update: 54	Next Scheduled EDR Contact: 03/29/2010
	Data Release Frequency: Quarterly

RADINFO: Radiation Information Database

The Radiation Information Database (RADINFO) contains information about facilities that are regulated by U.S. Environmental Protection Agency (EPA) regulations for radiation and radioactivity.

Date of Government Version: 10/15/2009	Source: Environmental Protection Agency
Date Data Arrived at EDR: 10/16/2009	Telephone: 202-343-9775
Date Made Active in Reports: 12/01/2009	Last EDR Contact: 01/13/2010
Number of Days to Update: 46	Next Scheduled EDR Contact: 04/26/2010
	Data Release Frequency: Quarterly

FINDS: Facility Index System/Facility Registry System

Facility Index System. FINDS contains both facility information and 'pointers' to other sources that contain more detail. EDR includes the following FINDS databases in this report: PCS (Permit Compliance System), AIRS (Aerometric Information Retrieval System), DOCKET (Enforcement Docket used to manage and track information on civil judicial enforcement cases for all environmental statutes), FURS (Federal Underground Injection Control), C-DOCKET (Criminal Docket System used to track criminal enforcement actions for all environmental statutes), FFIS (Federal Facilities Information System), STATE (State Environmental Laws and Statutes), and PADS (PCB Activity Data System).

GOVERNMENT RECORDS SEARCHED / DATA CURRENCY TRACKING

Date of Government Version: 10/19/2009
Date Data Arrived at EDR: 10/22/2009
Date Made Active in Reports: 12/01/2009
Number of Days to Update: 40

Source: EPA
Telephone: (214) 665-2200
Last EDR Contact: 12/10/2009
Next Scheduled EDR Contact: 03/29/2010
Data Release Frequency: Quarterly

RAATS: RCRA Administrative Action Tracking System

RCRA Administration Action Tracking System. RAATS contains records based on enforcement actions issued under RCRA pertaining to major violators and includes administrative and civil actions brought by the EPA. For administration actions after September 30, 1995, data entry in the RAATS database was discontinued. EPA will retain a copy of the database for historical records. It was necessary to terminate RAATS because a decrease in agency resources made it impossible to continue to update the information contained in the database.

Date of Government Version: 04/17/1995
Date Data Arrived at EDR: 07/03/1995
Date Made Active in Reports: 08/07/1995
Number of Days to Update: 35

Source: EPA
Telephone: 202-564-4104
Last EDR Contact: 06/02/2008
Next Scheduled EDR Contact: 09/01/2008
Data Release Frequency: No Update Planned

BRS: Biennial Reporting System

The Biennial Reporting System is a national system administered by the EPA that collects data on the generation and management of hazardous waste. BRS captures detailed data from two groups: Large Quantity Generators (LQG) and Treatment, Storage, and Disposal Facilities.

Date of Government Version: 12/31/2007
Date Data Arrived at EDR: 02/19/2009
Date Made Active in Reports: 05/22/2009
Number of Days to Update: 92

Source: EPA/NTIS
Telephone: 800-424-9346
Last EDR Contact: 11/20/2009
Next Scheduled EDR Contact: 03/05/2010
Data Release Frequency: Biennially

DRYCLEANERS: Drycleaner Facility Listing

A listing of drycleaner facility locations. The listing may contain facilities that are no longer there, or under different management.

Date of Government Version: 01/06/2010
Date Data Arrived at EDR: 01/07/2010
Date Made Active in Reports: 02/04/2010
Number of Days to Update: 28

Source: Environment Department
Telephone: 505-222-9507
Last EDR Contact: 01/05/2010
Next Scheduled EDR Contact: 04/19/2010
Data Release Frequency: No Update Planned

NPDES: List of Discharge Permits

General information regarding NPDES (National Pollutant Discharge Elimination System) permits.

Date of Government Version: 10/02/2009
Date Data Arrived at EDR: 10/28/2009
Date Made Active in Reports: 11/20/2009
Number of Days to Update: 23

Source: Environment Department
Telephone: 505-827-2918
Last EDR Contact: 02/03/2010
Next Scheduled EDR Contact: 05/10/2010
Data Release Frequency: Semi-Annually

ASBESTOS: List of Asbestos Demolition and Renovations Jobs

Asbestos is a common fibrous rock found worldwide which has been used in various products for over 4500 years. It has been used in over 3000 different products such as textiles, paper, ropes, wicks, stoves, filters, floor tiles, roofing shingles, clutch facings, water pipe, cements, fillers, felt, fireproof clothing, gaskets, battery boxes, clapboard, wallboard, fire doors, fire curtains, insulation, brake linings, etc.

Date of Government Version: 04/01/2007
Date Data Arrived at EDR: 05/09/2007
Date Made Active in Reports: 05/30/2007
Number of Days to Update: 21

Source: New Mexico Environment Department
Telephone: 505-827-1494
Last EDR Contact: 02/02/2010
Next Scheduled EDR Contact: 05/17/2010
Data Release Frequency: Varies

GOVERNMENT RECORDS SEARCHED / DATA CURRENCY TRACKING

INDIAN RESERV: Indian Reservations

This map layer portrays Indian administered lands of the United States that have any area equal to or greater than 640 acres.

Date of Government Version: 12/31/2005	Source: USGS
Date Data Arrived at EDR: 12/08/2006	Telephone: 202-208-3710
Date Made Active in Reports: 01/11/2007	Last EDR Contact: 01/19/2010
Number of Days to Update: 34	Next Scheduled EDR Contact: 05/03/2010
	Data Release Frequency: Semi-Annually

SCRD DRYCLEANERS: State Coalition for Remediation of Drycleaners Listing

The State Coalition for Remediation of Drycleaners was established in 1998, with support from the U.S. EPA Office of Superfund Remediation and Technology Innovation. It is comprised of representatives of states with established drycleaner remediation programs. Currently the member states are Alabama, Connecticut, Florida, Illinois, Kansas, Minnesota, Missouri, North Carolina, Oregon, South Carolina, Tennessee, Texas, and Wisconsin.

Date of Government Version: 11/16/2009	Source: Environmental Protection Agency
Date Data Arrived at EDR: 11/16/2009	Telephone: 615-532-8599
Date Made Active in Reports: 01/19/2010	Last EDR Contact: 01/25/2010
Number of Days to Update: 64	Next Scheduled EDR Contact: 05/10/2010
	Data Release Frequency: Varies

COAL ASH EPA: Coal Combustion Residues Surface Impoundments List

A listing of coal combustion residues surface impoundments with high hazard potential ratings.

Date of Government Version: 09/21/2009	Source: Environmental Protection Agency
Date Data Arrived at EDR: 09/25/2009	Telephone: N/A
Date Made Active in Reports: 11/09/2009	Last EDR Contact: 12/15/2009
Number of Days to Update: 45	Next Scheduled EDR Contact: 03/29/2010
	Data Release Frequency: Varies

COAL ASH DOE: Sleam-Electric Plan Operation Data

A listing of power plants that store ash in surface ponds.

Date of Government Version: 12/31/2005	Source: Department of Energy
Date Data Arrived at EDR: 08/07/2009	Telephone: 202-586-8719
Date Made Active in Reports: 10/22/2009	Last EDR Contact: 01/27/2010
Number of Days to Update: 76	Next Scheduled EDR Contact: 05/03/2010
	Data Release Frequency: Varies

FEDLAND: Federal and Indian Lands

Federally and Indian administrated lands of the United States. Lands included are administrated by: Army Corps of Engineers, Bureau of Reclamation, National Wild and Scenic River, National Wildlife Refuge, Public Domain Land, Wilderness, Wilderness Study Area, Wildlife Management Area, Bureau of Indian Affairs, Bureau of Land Management, Department of Justice, Forest Service, Fish and Wildlife Service, National Park Service.

Date of Government Version: 12/31/2005	Source: U.S. Geological Survey
Date Data Arrived at EDR: 02/06/2006	Telephone: 888-275-8747
Date Made Active in Reports: 01/11/2007	Last EDR Contact: 01/19/2010
Number of Days to Update: 339	Next Scheduled EDR Contact: 05/03/2010
	Data Release Frequency: N/A

PCB TRANSFORMER: PCB Transformer Registration Database

The database of PCB transformer registrations that includes all PCB registration submittals.

Date of Government Version: 01/01/2008	Source: Environmental Protection Agency
Date Data Arrived at EDR: 02/18/2009	Telephone: 202-566-0517
Date Made Active in Reports: 05/29/2009	Last EDR Contact: 11/13/2009
Number of Days to Update: 100	Next Scheduled EDR Contact: 02/15/2010
	Data Release Frequency: Varies

GOVERNMENT RECORDS SEARCHED / DATA CURRENCY TRACKING

EDR PROPRIETARY RECORDS

EDR Proprietary Records

Manufactured Gas Plants: EDR Proprietary Manufactured Gas Plants

The EDR Proprietary Manufactured Gas Plant Database includes records of coal gas plants (manufactured gas plants) compiled by EDR's researchers. Manufactured gas sites were used in the United States from the 1800's to 1950's to produce a gas that could be distributed and used as fuel. These plants used whale oil, rosin, coal, or a mixture of coal, oil, and water that also produced a significant amount of waste. Many of the byproducts of the gas production, such as coal tar (oily waste containing volatile and non-volatile chemicals), sludges, oils and other compounds are potentially hazardous to human health and the environment. The byproduct from this process was frequently disposed of directly at the plant site and can remain or spread slowly, serving as a continuous source of soil and groundwater contamination.

Date of Government Version: N/A
Date Data Arrived at EDR: N/A
Date Made Active in Reports: N/A
Number of Days to Update: N/A

Source: EDR, Inc.
Telephone: N/A
Last EDR Contact: N/A
Next Scheduled EDR Contact: N/A
Data Release Frequency: No Update Planned

OTHER DATABASE(S)

Depending on the geographic area covered by this report, the data provided in these specialty databases may or may not be complete. For example, the existence of wetlands information data in a specific report does not mean that all wetlands in the area covered by the report are included. Moreover, the absence of any reported wetlands information does not necessarily mean that wetlands do not exist in the area covered by the report.

NY MANIFEST: Facility and Manifest Data

Manifest is a document that lists and tracks hazardous waste from the generator through transporters to a TSD facility.

Date of Government Version: 10/27/2009
Date Data Arrived at EDR: 11/10/2009
Date Made Active in Reports: 12/09/2009
Number of Days to Update: 29

Source: Department of Environmental Conservation
Telephone: 518-402-8651
Last EDR Contact: 11/10/2009
Next Scheduled EDR Contact: 02/22/2010
Data Release Frequency: Annually

WI MANIFEST: Manifest Information

Hazardous waste manifest information.

Date of Government Version: 12/31/2008
Date Data Arrived at EDR: 07/17/2009
Date Made Active in Reports: 08/10/2009
Number of Days to Update: 24

Source: Department of Natural Resources
Telephone: N/A
Last EDR Contact: 12/21/2009
Next Scheduled EDR Contact: 04/05/2010
Data Release Frequency: Annually

Oil/Gas Pipelines: This data was obtained by EDR from the USGS in 1994. It is referred to by USGS as GeoData Digital Line Graphs from 1:100,000-Scale Maps. It was extracted from the transportation category including some oil, but primarily gas pipelines.

Electric Power Transmission Line Data

Source: PennWell Corporation
Telephone: (800) 823-6277

This map includes information copyrighted by PennWell Corporation. This information is provided on a best effort basis and PennWell Corporation does not guarantee its accuracy nor warrant its fitness for any particular purpose. Such information has been reprinted with the permission of PennWell.

Sensitive Receptors: There are individuals deemed sensitive receptors due to their fragile immune systems and special sensitivity to environmental discharges. These sensitive receptors typically include the elderly, the sick, and children. While the location of all sensitive receptors cannot be determined, EDR indicates those buildings and facilities - schools, daycares, hospitals, medical centers, and nursing homes - where individuals who are sensitive receptors are likely to be located.

AHA Hospitals:

Source: American Hospital Association, Inc.
Telephone: 312-280-5991

The database includes a listing of hospitals based on the American Hospital Association's annual survey of hospitals.

GOVERNMENT RECORDS SEARCHED / DATA CURRENCY TRACKING

Medical Centers: Provider of Services Listing

Source: Centers for Medicare & Medicaid Services

Telephone: 410-786-3000

A listing of hospitals with Medicare provider number, produced by Centers of Medicare & Medicaid Services, a federal agency within the U.S. Department of Health and Human Services.

Nursing Homes

Source: National Institutes of Health

Telephone: 301-594-6248

Information on Medicare and Medicaid certified nursing homes in the United States.

Public Schools

Source: National Center for Education Statistics

Telephone: 202-502-7300

The National Center for Education Statistics' primary database on elementary and secondary public education in the United States. It is a comprehensive, annual, national statistical database of all public elementary and secondary schools and school districts, which contains data that are comparable across all states.

Private Schools

Source: National Center for Education Statistics

Telephone: 202-502-7300

The National Center for Education Statistics' primary database on private school locations in the United States.

Daycare Centers: Licensed Child Day Care Providers

Source: Office of Child Development

Telephone: 505-827-7946

Flood Zone Data: This data, available in select counties across the country, was obtained by EDR in 2003 & 2009 from the Federal Emergency Management Agency (FEMA). Data depicts 100-year and 500-year flood zones as defined by FEMA.

NWI: National Wetlands Inventory. This data, available in select counties across the country, was obtained by EDR in 2002 and 2005 from the U.S. Fish and Wildlife Service.

STREET AND ADDRESS INFORMATION

© 2010 Tele Atlas North America, Inc. All rights reserved. This material is proprietary and the subject of copyright protection and other intellectual property rights owned by or licensed to Tele Atlas North America, Inc. The use of this material is subject to the terms of a license agreement. You will be held liable for any unauthorized copying or disclosure of this material.

GEOCHECK[®] - PHYSICAL SETTING SOURCE ADDENDUM

TARGET PROPERTY ADDRESS

SFC JUDICIAL COMPLEX
327 SANDOVAL STREET
SANTA FE, NM 87501

TARGET PROPERTY COORDINATES

Latitude (North):	35.68480 - 35° 41' 5.3"
Longitude (West):	105.9435 - 105° 56' 36.6"
Universal Tranverse Mercator:	Zone 13
UTM X (Meters):	414624.2
UTM Y (Meters):	3949199.5
Elevation:	6978 ft. above sea level

USGS TOPOGRAPHIC MAP

Target Property Map:	35105-F8 SANTA FE, NM
Most Recent Revision:	1993

EDR's GeoCheck Physical Setting Source Addendum is provided to assist the environmental professional in forming an opinion about the impact of potential contaminant migration.

Assessment of the impact of contaminant migration generally has two principle investigative components:

1. Groundwater flow direction, and
2. Groundwater flow velocity.

Groundwater flow direction may be impacted by surface topography, hydrology, hydrogeology, characteristics of the soil, and nearby wells. Groundwater flow velocity is generally impacted by the nature of the geologic strata.

GEOCHECK® - PHYSICAL SETTING SOURCE SUMMARY

GROUNDWATER FLOW DIRECTION INFORMATION

Groundwater flow direction for a particular site is best determined by a qualified environmental professional using site-specific well data. If such data is not reasonably ascertainable, it may be necessary to rely on other sources of information, such as surface topographic information, hydrologic information, hydrogeologic data collected on nearby properties, and regional groundwater flow information (from deep aquifers).

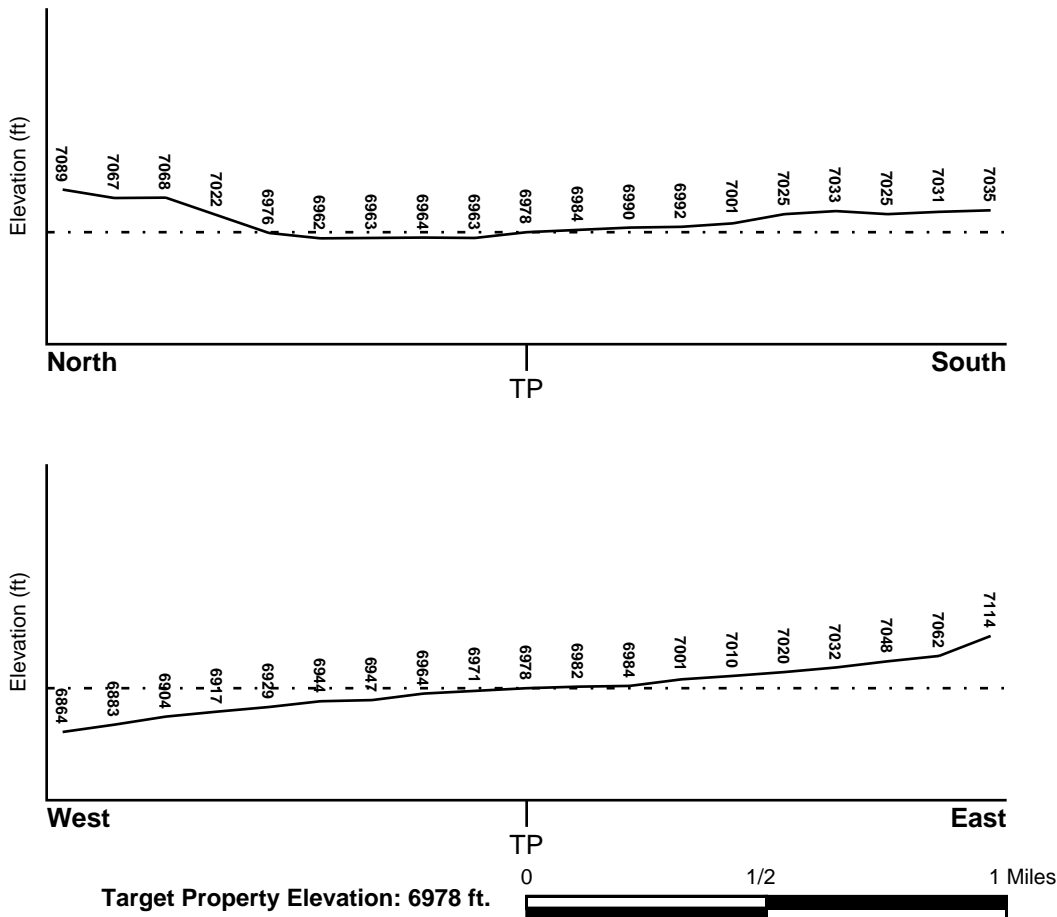
TOPOGRAPHIC INFORMATION

Surface topography may be indicative of the direction of surficial groundwater flow. This information can be used to assist the environmental professional in forming an opinion about the impact of nearby contaminated properties or, should contamination exist on the target property, what downgradient sites might be impacted.

TARGET PROPERTY TOPOGRAPHY

General Topographic Gradient: General NW

SURROUNDING TOPOGRAPHY: ELEVATION PROFILES



Source: Topography has been determined from the USGS 7.5' Digital Elevation Model and should be evaluated on a relative (not an absolute) basis. Relative elevation information between sites of close proximity should be field verified.

GEOCHECK® - PHYSICAL SETTING SOURCE SUMMARY

HYDROLOGIC INFORMATION

Surface water can act as a hydrologic barrier to groundwater flow. Such hydrologic information can be used to assist the environmental professional in forming an opinion about the impact of nearby contaminated properties or, should contamination exist on the target property, what downgradient sites might be impacted.

Refer to the Physical Setting Source Map following this summary for hydrologic information (major waterways and bodies of water).

FEMA FLOOD ZONE

<u>Target Property County</u> SANTA FE, NM	FEMA Flood <u>Electronic Data</u> YES - refer to the Overview Map and Detail Map
Flood Plain Panel at Target Property:	35049C - FEMA DFIRM Flood data
Additional Panels in search area:	Not Reported

NATIONAL WETLAND INVENTORY

<u>NWI Quad at Target Property</u> NOT AVAILABLE	NWI Electronic <u>Data Coverage</u> YES - refer to the Overview Map and Detail Map
---	--

HYDROGEOLOGIC INFORMATION

Hydrogeologic information obtained by installation of wells on a specific site can often be an indicator of groundwater flow direction in the immediate area. Such hydrogeologic information can be used to assist the environmental professional in forming an opinion about the impact of nearby contaminated properties or, should contamination exist on the target property, what downgradient sites might be impacted.

Site-Specific Hydrogeological Data:*

Search Radius:	1.25 miles
Status:	Not found

AQUIFLOW®

Search Radius: 1.000 Mile.

EDR has developed the AQUIFLOW Information System to provide data on the general direction of groundwater flow at specific points. EDR has reviewed reports submitted by environmental professionals to regulatory authorities at select sites and has extracted the date of the report, groundwater flow direction as determined hydrogeologically, and the depth to water table.

<u>MAP ID</u>	<u>LOCATION FROM TP</u>	<u>GENERAL DIRECTION GROUNDWATER FLOW</u>
Not Reported		

* ©1996 Site-specific hydrogeological data gathered by CERCLIS Alerts, Inc., Bainbridge Island, WA. All rights reserved. All of the information and opinions presented are those of the cited EPA report(s), which were completed under a Comprehensive Environmental Response Compensation and Liability Information System (CERCLIS) investigation.

GEOCHECK® - PHYSICAL SETTING SOURCE SUMMARY

GROUNDWATER FLOW VELOCITY INFORMATION

Groundwater flow velocity information for a particular site is best determined by a qualified environmental professional using site specific geologic and soil strata data. If such data are not reasonably ascertainable, it may be necessary to rely on other sources of information, including geologic age identification, rock stratigraphic unit and soil characteristics data collected on nearby properties and regional soil information. In general, contaminant plumes move more quickly through sandy-gravelly types of soils than silty-clayey types of soils.

GEOLOGIC INFORMATION IN GENERAL AREA OF TARGET PROPERTY

Geologic information can be used by the environmental professional in forming an opinion about the relative speed at which contaminant migration may be occurring.

ROCK STRATIGRAPHIC UNIT

Era: Cenozoic
System: Tertiary
Series: Pliocene
Code: Tpc (*decoded above as Era, System & Series*)

GEOLOGIC AGE IDENTIFICATION

Category: Continental Deposits

Geologic Age and Rock Stratigraphic Unit Source: P.G. Schruben, R.E. Arndt and W.J. Bawiec, Geology of the Conterminous U.S. at 1:2,500,000 Scale - a digital representation of the 1974 P.B. King and H.M. Beikman Map, USGS Digital Data Series DDS - 11 (1994).

DOMINANT SOIL COMPOSITION IN GENERAL AREA OF TARGET PROPERTY

The U.S. Department of Agriculture's (USDA) Soil Conservation Service (SCS) leads the National Cooperative Soil Survey (NCSS) and is responsible for collecting, storing, maintaining and distributing soil survey information for privately owned lands in the United States. A soil map in a soil survey is a representation of soil patterns in a landscape. Soil maps for STATSGO are compiled by generalizing more detailed (SSURGO) soil survey maps. The following information is based on Soil Conservation Service STATSGO data.

Soil Component Name: PANKY

Soil Surface Texture: fine sandy loam

Hydrologic Group: Class C - Slow infiltration rates. Soils with layers impeding downward movement of water, or soils with moderately fine or fine textures.

Soil Drainage Class: Well drained. Soils have intermediate water holding capacity. Depth to water table is more than 6 feet.

Hydric Status: Soil does not meet the requirements for a hydric soil.

Corrosion Potential - Uncoated Steel: HIGH

Depth to Bedrock Min: > 60 inches

Depth to Bedrock Max: > 60 inches

GEOCHECK® - PHYSICAL SETTING SOURCE SUMMARY

Soil Layer Information							
Layer	Boundary		Soil Texture Class	Classification		Permeability Rate (in/hr)	Soil Reaction (pH)
	Upper	Lower		AASHTO Group	Unified Soil		
1	0 inches	3 inches	fine sandy loam	Silt-Clay Materials (more than 35 pct. passing No. 200), Silty Soils.	FINE-GRAINED SOILS, Silts and Clays (liquid limit less than 50%), silt.	Max: 2.00 Min: 0.60	Max: 8.40 Min: 7.40
2	3 inches	24 inches	clay loam	Silt-Clay Materials (more than 35 pct. passing No. 200), Clayey Soils.	FINE-GRAINED SOILS, Silts and Clays (liquid limit less than 50%), Lean Clay	Max: 0.20 Min: 0.06	Max: 8.40 Min: 7.90
3	24 inches	60 inches	sandy clay loam	Silt-Clay Materials (more than 35 pct. passing No. 200), Silty Soils.	FINE-GRAINED SOILS, Silts and Clays (liquid limit less than 50%), Lean Clay. FINE-GRAINED SOILS, Silts and Clays (liquid limit less than 50%), silt.	Max: 2.00 Min: 0.60	Max: 9.00 Min: 7.90

OTHER SOIL TYPES IN AREA

Based on Soil Conservation Service STATSGO data, the following additional subordinant soil types may appear within the general area of target property.

Soil Surface Textures: sandy clay loam
loam
sandy loam

Surficial Soil Types: sandy clay loam
loam
sandy loam

Shallow Soil Types: clay loam

Deeper Soil Types: gravelly - sandy clay loam
stratified
gravelly - clay loam
gravelly - sandy loam
very cobbly - loam
sandy loam

GEOCHECK® - PHYSICAL SETTING SOURCE SUMMARY

LOCAL / REGIONAL WATER AGENCY RECORDS

EDR Local/Regional Water Agency records provide water well information to assist the environmental professional in assessing sources that may impact ground water flow direction, and in forming an opinion about the impact of contaminant migration on nearby drinking water wells.

WELL SEARCH DISTANCE INFORMATION

<u>DATABASE</u>	<u>SEARCH DISTANCE (miles)</u>
Federal USGS	1.000
Federal FRDS PWS	Nearest PWS within 1 mile
State Database	1.000

FEDERAL USGS WELL INFORMATION

<u>MAP ID</u>	<u>WELL ID</u>	<u>LOCATION FROM TP</u>
No Wells Found		

FEDERAL FRDS PUBLIC WATER SUPPLY SYSTEM INFORMATION

<u>MAP ID</u>	<u>WELL ID</u>	<u>LOCATION FROM TP</u>
D17	NM3505226	1/4 - 1/2 Mile ENE

Note: PWS System location is not always the same as well location.

STATE DATABASE WELL INFORMATION

<u>MAP ID</u>	<u>WELL ID</u>	<u>LOCATION FROM TP</u>
1	NM2000000113770	0 - 1/8 Mile SSW
A2	NM2000000113849	1/8 - 1/4 Mile East
3	NM2000000113918	1/8 - 1/4 Mile NW
4	NM2000000113693	1/8 - 1/4 Mile SSW
5	NM2000000113791	1/8 - 1/4 Mile ESE
A6	NM2000000113897	1/4 - 1/2 Mile ENE
B7	NM2000000113739	1/4 - 1/2 Mile SW
8	NM2000000113669	1/4 - 1/2 Mile SSE
9	NM2000000113850	1/4 - 1/2 Mile West
10	NM2000000113958	1/4 - 1/2 Mile NNE
11	NM2000000113633	1/4 - 1/2 Mile South
B12	NM2000000113705	1/4 - 1/2 Mile SW
C13	NM2000000113642	1/4 - 1/2 Mile SSE
14	NM2000000113983	1/4 - 1/2 Mile North
15	NM2000000113774	1/4 - 1/2 Mile ESE
16	NM2000000113979	1/4 - 1/2 Mile NNW
C18	NM2000000113606	1/4 - 1/2 Mile SSE
C19	NM2000000113632	1/4 - 1/2 Mile SE
D20	NM2000000113926	1/4 - 1/2 Mile ENE
D21	NM2000000113927	1/4 - 1/2 Mile ENE

GEOCHECK® - PHYSICAL SETTING SOURCE SUMMARY

STATE DATABASE WELL INFORMATION

MAP ID	WELL ID	LOCATION FROM TP
E22	NM2000000113698	1/4 - 1/2 Mile ESE
23	NM2000000113982	1/4 - 1/2 Mile NE
24	NM2000000113534	1/4 - 1/2 Mile South
F25	NM2000000113919	1/4 - 1/2 Mile WNW
F26	NM2000000113920	1/4 - 1/2 Mile WNW
E27	NM2000000113660	1/4 - 1/2 Mile ESE
28	NM2000000113604	1/4 - 1/2 Mile SE
29	NM2000000113825	1/2 - 1 Mile West
30	NM2000000113822	1/2 - 1 Mile East
31	NM2000000113486	1/2 - 1 Mile SSE
32	NM2000000113881	1/2 - 1 Mile East
G33	NM2000000113769	1/2 - 1 Mile ESE
34	NM2000000113659	1/2 - 1 Mile ESE
35	NM2000000113489	1/2 - 1 Mile SSW
H36	NM2000000113430	1/2 - 1 Mile South
37	NM2000000114036	1/2 - 1 Mile North
I38	NM2000000113999	1/2 - 1 Mile NW
I39	NM2000000114007	1/2 - 1 Mile NW
I40	NM2000000114008	1/2 - 1 Mile NW
J41	NM2000000113703	1/2 - 1 Mile ESE
42	NM2000000113419	1/2 - 1 Mile South
G43	NM2000000113736	1/2 - 1 Mile ESE
H44	NM2000000113410	1/2 - 1 Mile South
K45	NM2000000113533	1/2 - 1 Mile SE
46	NM2000000113418	1/2 - 1 Mile SSE
L47	NM2000000113877	1/2 - 1 Mile West
H48	NM2000000113403	1/2 - 1 Mile South
K49	NM2000000113487	1/2 - 1 Mile SSE
L50	NM2000000113898	1/2 - 1 Mile West
M51	NM2000000113957	1/2 - 1 Mile ENE
52	NM2000000113439	1/2 - 1 Mile SSE
M53	NM2000000113945	1/2 - 1 Mile ENE
H54	NM2000000113382	1/2 - 1 Mile South
55	NM2000000113383	1/2 - 1 Mile South
56	NM2000000113381	1/2 - 1 Mile South
J57	NM2000000113697	1/2 - 1 Mile ESE
N58	NM2000000113949	1/2 - 1 Mile WNW
O59	NM2000000114068	1/2 - 1 Mile North
P60	NM2000000113731	1/2 - 1 Mile ESE
K61	NM2000000113485	1/2 - 1 Mile SE
P62	NM2000000113716	1/2 - 1 Mile ESE
63	NM2000000113398	1/2 - 1 Mile SSW
Q64	NM2000000113540	1/2 - 1 Mile SE
R65	NM2000000113629	1/2 - 1 Mile ESE
N66	NM2000000113948	1/2 - 1 Mile WNW
S67	NM2000000113874	1/2 - 1 Mile East
T68	NM2000000113939	1/2 - 1 Mile ENE
O69	NM2000000114089	1/2 - 1 Mile North
Q70	NM2000000113505	1/2 - 1 Mile SE
Q71	NM2000000113506	1/2 - 1 Mile SE
72	NM2000000113440	1/2 - 1 Mile SW
73	NM2000000114069	1/2 - 1 Mile NNW

GEOCHECK® - PHYSICAL SETTING SOURCE SUMMARY

STATE DATABASE WELL INFORMATION

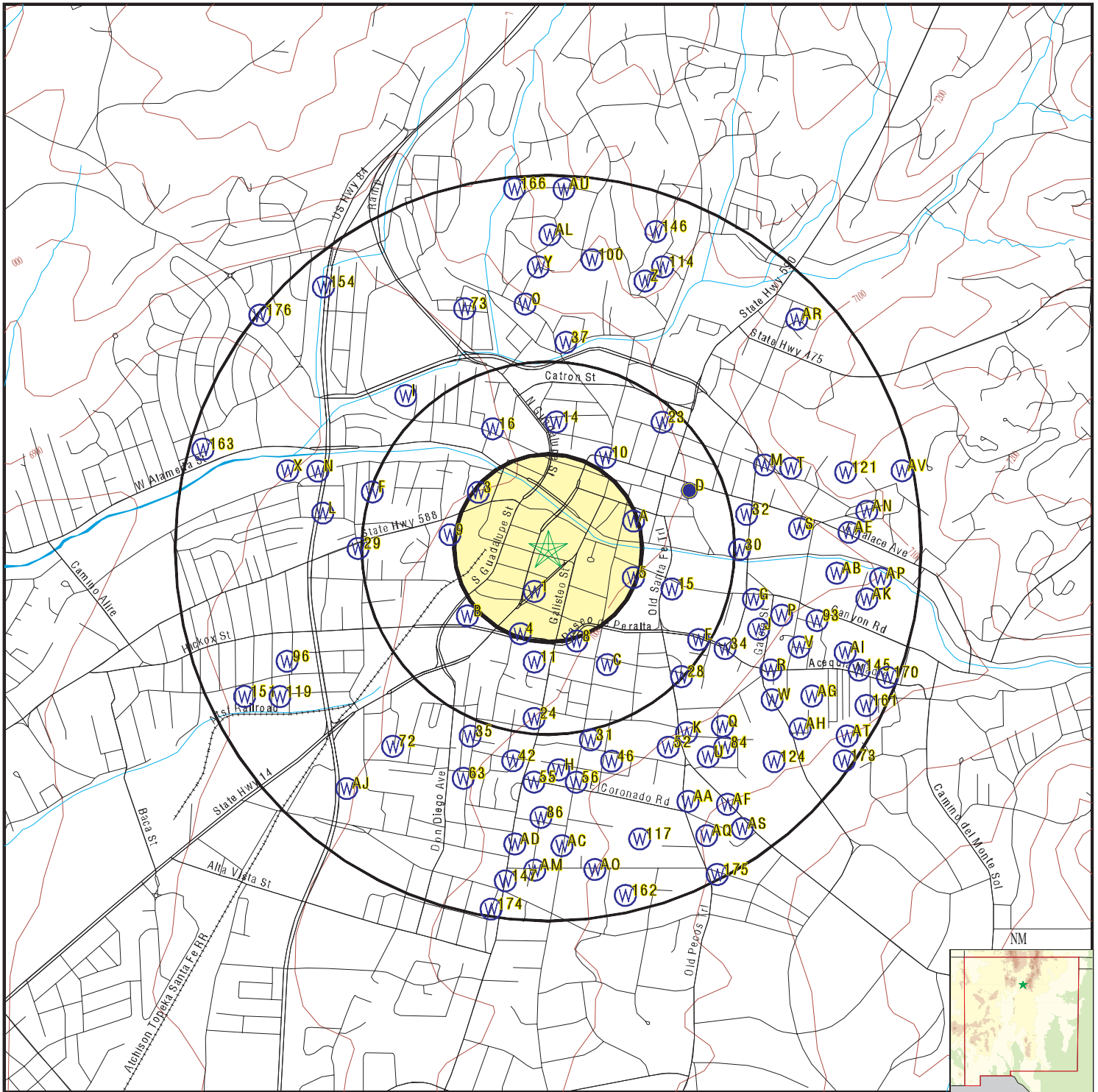
MAP ID	WELL ID	LOCATION FROM TP
U74	NM2000000113428	1/2 - 1 Mile SE
S75	NM2000000113848	1/2 - 1 Mile East
V76	NM2000000113688	1/2 - 1 Mile ESE
T77	NM2000000113932	1/2 - 1 Mile ENE
T78	NM2000000113966	1/2 - 1 Mile ENE
R79	NM2000000113603	1/2 - 1 Mile ESE
U80	NM2000000113417	1/2 - 1 Mile SE
W81	NM2000000113562	1/2 - 1 Mile SE
W82	NM2000000113563	1/2 - 1 Mile SE
W83	NM2000000113564	1/2 - 1 Mile SE
84	NM2000000113438	1/2 - 1 Mile SE
W85	NM2000000113558	1/2 - 1 Mile SE
86	NM2000000113318	1/2 - 1 Mile South
X87	NM2000000113933	1/2 - 1 Mile WNW
U88	NM2000000113427	1/2 - 1 Mile SE
X89	NM2000000113954	1/2 - 1 Mile WNW
Y90	NM2000000114118	1/2 - 1 Mile North
Z91	NM2000000114105	1/2 - 1 Mile NNE
AA92	NM2000000113358	1/2 - 1 Mile SSE
93	NM2000000113715	1/2 - 1 Mile ESE
AB94	NM2000000113779	1/2 - 1 Mile East
V95	NM2000000113640	1/2 - 1 Mile ESE
96	NM2000000113634	1/2 - 1 Mile WSW
W97	NM2000000113549	1/2 - 1 Mile ESE
Y98	NM2000000114128	1/2 - 1 Mile North
AC99	NM2000000113278	1/2 - 1 Mile South
100	NM2000000114129	1/2 - 1 Mile North
Z101	NM2000000114116	1/2 - 1 Mile NNE
AD102	NM2000000113279	1/2 - 1 Mile South
AA103	NM2000000113335	1/2 - 1 Mile SSE
AA104	NM2000000113325	1/2 - 1 Mile SSE
AB105	NM2000000113803	1/2 - 1 Mile East
AC106	NM2000000113267	1/2 - 1 Mile South
AE107	NM2000000113863	1/2 - 1 Mile East
AF108	NM2000000113357	1/2 - 1 Mile SE
AG109	NM2000000113595	1/2 - 1 Mile ESE
AD110	NM2000000113261	1/2 - 1 Mile South
AG111	NM2000000113552	1/2 - 1 Mile ESE
AG112	NM2000000113553	1/2 - 1 Mile ESE
AH113	NM2000000113501	1/2 - 1 Mile SE
114	NM2000000114125	1/2 - 1 Mile NNE
AE115	NM2000000113847	1/2 - 1 Mile East
AI116	NM2000000113668	1/2 - 1 Mile ESE
117	NM2000000113277	1/2 - 1 Mile SSE
AC118	NM2000000113259	1/2 - 1 Mile South
119	NM2000000113565	1/2 - 1 Mile WSW
AJ120	NM2000000113364	1/2 - 1 Mile SW
121	NM2000000113944	1/2 - 1 Mile ENE
AK122	NM2000000113741	1/2 - 1 Mile East
AL123	NM2000000114140	1/2 - 1 Mile North
124	NM2000000113416	1/2 - 1 Mile SE
AM125	NM2000000113254	1/2 - 1 Mile South

GEOCHECK® - PHYSICAL SETTING SOURCE SUMMARY

STATE DATABASE WELL INFORMATION

MAP ID	WELL ID	LOCATION FROM TP
AH126	NM2000000113532	1/2 - 1 Mile ESE
AH127	NM2000000113499	1/2 - 1 Mile SE
AN128	NM2000000113903	1/2 - 1 Mile East
AL129	NM2000000114144	1/2 - 1 Mile North
AO130	NM2000000113253	1/2 - 1 Mile South
AO131	NM2000000113250	1/2 - 1 Mile South
AM132	NM2000000113246	1/2 - 1 Mile South
AP133	NM2000000113790	1/2 - 1 Mile East
AQ134	NM2000000113287	1/2 - 1 Mile SSE
AJ135	NM2000000113365	1/2 - 1 Mile SW
AK136	NM2000000113768	1/2 - 1 Mile East
AR137	NM2000000114046	1/2 - 1 Mile NE
AI138	NM2000000113628	1/2 - 1 Mile ESE
AM139	NM2000000113221	1/2 - 1 Mile South
AF140	NM2000000113316	1/2 - 1 Mile SE
AN141	NM2000000113873	1/2 - 1 Mile East
AO142	NM2000000113220	1/2 - 1 Mile South
AS143	NM2000000113315	1/2 - 1 Mile SE
AM144	NM2000000113204	1/2 - 1 Mile South
145	NM2000000113615	1/2 - 1 Mile ESE
146	NM2000000114143	1/2 - 1 Mile NNE
147	NM2000000113205	1/2 - 1 Mile South
AO148	NM2000000113203	1/2 - 1 Mile South
AQ149	NM2000000113276	1/2 - 1 Mile SSE
AK150	NM2000000113748	1/2 - 1 Mile East
151	NM2000000113566	1/2 - 1 Mile WSW
AP152	NM2000000113788	1/2 - 1 Mile East
AP153	NM2000000113789	1/2 - 1 Mile East
154	NM2000000114107	1/2 - 1 Mile NW
AR155	NM2000000114055	1/2 - 1 Mile NE
AR156	NM2000000114056	1/2 - 1 Mile NE
AS157	NM2000000113286	1/2 - 1 Mile SE
AT158	NM2000000113521	1/2 - 1 Mile ESE
AS159	NM2000000113282	1/2 - 1 Mile SE
AT160	NM2000000113498	1/2 - 1 Mile ESE
161	NM2000000113548	1/2 - 1 Mile ESE
162	NM2000000113184	1/2 - 1 Mile SSE
163	NM2000000113968	1/2 - 1 Mile WNW
AU164	NM2000000114197	1/2 - 1 Mile North
AU165	NM2000000114198	1/2 - 1 Mile North
166	NM2000000114199	1/2 - 1 Mile North
AV167	NM2000000113940	1/2 - 1 Mile ENE
AV168	NM2000000113941	1/2 - 1 Mile ENE
AV169	NM2000000113942	1/2 - 1 Mile ENE
170	NM2000000113602	1/2 - 1 Mile ESE
AT171	NM2000000113437	1/2 - 1 Mile ESE
AV172	NM2000000113952	1/2 - 1 Mile ENE
173	NM2000000113420	1/2 - 1 Mile SE
174	NM2000000113166	1/2 - 1 Mile South
175	NM2000000113219	1/2 - 1 Mile SSE
176	NM2000000114062	1/2 - 1 Mile NW

PHYSICAL SETTING SOURCE MAP - 2693776.1s



- County Boundary
- Major Roads
- Contour Lines
- Earthquake epicenter, Richter 5 or greater
- Water Wells
- Public Water Supply Wells
- Cluster of Multiple Icons

- Groundwater Flow Direction
- Indeterminate Groundwater Flow at Location
- Groundwater Flow Varies at Location
- Closest Hydrogeological Data
- Oil, gas or related wells

SITE NAME: SFC Judicial Complex
 ADDRESS: 327 Sandoval Street
 Santa Fe NM 87501
 LAT/LONG: 35.6848 / 105.9435

CLIENT: Intera Inc.
 CONTACT: Eileen Romesser
 INQUIRY #: 2693776.1s
 DATE: February 05, 2010 6:23 pm

GEOCHECK® - PHYSICAL SETTING SOURCE MAP FINDINGS

Map ID
Direction
Distance
Elevation

Database EDR ID Number

1			
SSW		NM WELLS	NM2000000113770
0 - 1/8 Mile			
Higher			
Objectid:	155854		
Pod rec nb:	5017		
Pod basin:	RG	Pod nbr:	55914
Pod suffix:	Not Reported		
Northing:	3949212.8		
Easting:	414565.9		
Grant :	SANTA FE	County:	SF
Tws:	Not Reported	Rng:	Not Reported
Sec:	Not Reported	Qtr 16th:	Not Reported
Qtr 64th:	Not Reported	Start date:	09/17/92
Finish dat:	09/18/92	Plug date:	03/29/06
Depth well:	260		
Grnd wtr s:	S		
Depth wate:	0		
Estimate y:	0		
Casing siz:	0		
Wrats s id:	0		
Blk:	Not Reported	Subdiv nam:	Not Reported
Legal desc:	Not Reported		
Pod name:	Not Reported		
Elevation:	0		
Lat deg:	0		
Lat min:	0		
Lat sec:	0		
Lon deg:	0		
Lon min:	0		
Lon sec:	0		
Pod status:	Not Reported	Utm source:	UN
Xy source:	Not Reported	Utm accura:	10
Utm zone:	13		
X:	591000		
Y:	1704000		
Own end da:	12/30/99	Own lname:	PEREA
Own fname:	FRANK		
Use:	72-12-1 DOMESTIC ONE HOUSEHOLD		
Basin:	RG	Nbr:	55914
Suffix:	Not Reported	Sub basin:	Not Reported
Well numbe:	RG 55914	New xy:	Not Reported
Comments 1:	Not Reported		
Site id:	NM2000000113770		

A2
East
1/8 - 1/4 Mile
Higher

NM WELLS NM2000000113849

GEOCHECK® - PHYSICAL SETTING SOURCE MAP FINDINGS

Objectid:	134490		
Pod rec nb:	58504		
Pod basin:	RG	Pod nbr:	35065
Pod suffix:	Not Reported		
Northing:	3949451.1		
Easting:	414995.6		
Grant :	SANTA FE	County:	SF
Tws:	Not Reported	Rng:	Not Reported
Sec:	Not Reported	Qtr 16th:	Not Reported
Qtr 64th:	Not Reported	Start date:	09/29/80
Finish dat:	09/29/80	Plug date:	10/15/86
Depth well:	243		
Grnd wtr s:	S		
Depth wate:	100		
Estimate y:	0		
Casing siz:	0		
Wrats s id:	0		
Blk:	Not Reported	Subdiv nam:	Not Reported
Legal desc:	Not Reported		
Pod name:	Not Reported		
Elevation:	0		
Lat deg:	0		
Lat min:	0		
Lat sec:	0		
Lon deg:	0		
Lon min:	0		
Lon sec:	0		
Pod status:	Not Reported	Utm source:	UN
Xy source:	Not Reported	Utm accura:	10
Utm zone:	13		
X:	592400		
Y:	1704800		
Own end da:	12/30/99	Own lname:	LOPEZ
Own fname:	OWEN		
Use:	72-12-1 DOMESTIC ONE HOUSEHOLD		
Basin:	RG	Nbr:	35065
Suffix:	Not Reported	Sub basin:	Not Reported
Well numbe:	RG 35065	New xy:	Not Reported
Comments 1:	Not Reported		
Site id:	NM2000000113849		

3
NW
1/8 - 1/4 Mile
Lower

NM WELLS NM2000000113918

Objectid:	128733		
Pod rec nb:	48581		
Pod basin:	RG	Pod nbr:	29499
Pod suffix:	Not Reported		
Northing:	3949642.5		
Easting:	414327.5		
Grant :	SANTA FE	County:	SF
Tws:	Not Reported	Rng:	Not Reported
Sec:	Not Reported	Qtr 16th:	Not Reported
Qtr 64th:	Not Reported	Start date:	06/21/82

GEOCHECK® - PHYSICAL SETTING SOURCE MAP FINDINGS

Finish dat:	06/22/82	Plug date:	09/16/06
Depth well:	0		
Grnd wtr s:	Not Reported		
Depth wate:	0		
Estimate y:	0		
Casing siz:	0		
Wrats s id:	0		
Blk:	Not Reported	Subdiv nam:	Not Reported
Legal desc:	Not Reported		
Pod name:	Not Reported		
Elevation:	0		
Lat deg:	0		
Lat min:	0		
Lat sec:	0		
Lon deg:	0		
Lon min:	0		
Lon sec:	0		
Pod status:	Not Reported	Utm source:	UN
Xy source:	Not Reported	Utm accura:	10
Utm zone:	13		
X:	590200		
Y:	1705400		
Own end da:	12/30/99	Own lname:	PITTMAN
Own fname:	WAYNE		
Use:	72-12-1 DOMESTIC ONE HOUSEHOLD		
Basin:	RG	Nbr:	29499
Suffix:	Not Reported	Sub basin:	Not Reported
Well numbe:	RG 29499	New xy:	Not Reported
Comments 1:	Not Reported		
Site id:	NM2000000113918		

4
SSW
1/8 - 1/4 Mile
Higher

NM WELLS NM2000000113693

Objectid:	135926		
Pod rec nb:	63919		
Pod basin:	RG	Pod nbr:	36528
Pod suffix:	Not Reported		
Northing:	3949030.7		
Easting:	414502.6		
Grant :	SANTA FE	County:	XX
Tws:	Not Reported	Rng:	Not Reported
Sec:	Not Reported	Qtr 16th:	Not Reported
Qtr 64th:	Not Reported	Start date:	08/24/84
Finish dat:	08/25/84	Plug date:	10/26/07
Depth well:	0		
Grnd wtr s:	Not Reported		
Depth wate:	0		
Estimate y:	0		
Casing siz:	0		
Wrats s id:	0		
Blk:	Not Reported	Subdiv nam:	Not Reported
Legal desc:	Not Reported		
Pod name:	Not Reported		

GEOCHECK® - PHYSICAL SETTING SOURCE MAP FINDINGS

Elevation:	0		
Lat deg:	0		
Lat min:	0		
Lat sec:	0		
Lon deg:	0		
Lon min:	0		
Lon sec:	0		
Pod status:	Not Reported	Utm source:	UN
Xy source:	Not Reported	Utm accura:	10
Utm zone:	13		
X:	590800		
Y:	1703400		
Own end da:	12/30/99	Own lname:	GONZALES
Own fname:	FILIBERTO M.		
Use:	72-12-1 DOMESTIC ONE HOUSEHOLD		
Basin:	RG	Nbr:	36528
Suffix:	Not Reported	Sub basin:	Not Reported
Well numbe:	RG 36528	New xy:	Not Reported
Comments 1:	Not Reported		
Site id:	NM2000000113693		

5
ESE
1/8 - 1/4 Mile
Higher

NM WELLS NM2000000113791

Objectid:	132028		
Pod rec nb:	31947		
Pod basin:	RG	Pod nbr:	32605
Pod suffix:	Not Reported		
Northing:	3949268.3		
Easting:	414993.2		
Grant :	SANTA FE	County:	SF
Tws:	Not Reported	Rng:	Not Reported
Sec:	Not Reported	Qtr 16th:	Not Reported
Qtr 64th:	Not Reported	Start date:	07/20/79
Finish dat:	07/26/79	Plug date:	05/26/05
Depth well:	240		
Grnd wtr s:	S		
Depth wate:	205		
Estimate y:	0		
Casing siz:	0		
Wrats s id:	0		
Blk:	Not Reported	Subdiv nam:	Not Reported
Legal desc:	Not Reported		
Pod name:	Not Reported		
Elevation:	0		
Lat deg:	0		
Lat min:	0		
Lat sec:	0		
Lon deg:	0		
Lon min:	0		
Lon sec:	0		
Pod status:	Not Reported	Utm source:	UN
Xy source:	Not Reported	Utm accura:	10
Utm zone:	13		

GEOCHECK® - PHYSICAL SETTING SOURCE MAP FINDINGS

X:	592400		
Y:	1704200		
Own end da:	12/30/99	Own lname:	MAYER
Own fname:	WALTER M. (MRS.)		
Use:	72-12-1 DOMESTIC ONE HOUSEHOLD		
Basin:	RG	Nbr:	32605
Suffix:	Not Reported	Sub basin:	Not Reported
Well numbe:	RG 32605	New xy:	Not Reported
Comments 1:	Not Reported		
Site id:	NM2000000113791		

**A6
ENE
1/4 - 1/2 Mile
Higher**

NM WELLS NM2000000113897

Objectid:	142598		
Pod rec nb:	25462		
Pod basin:	RG	Pod nbr:	43032
Pod suffix:	Not Reported		
Northing:	3949573		
Easting:	414997.1		
Grant :	SANTA FE	County:	XX
Tws:	Not Reported	Rng:	Not Reported
Sec:	Not Reported	Qtr 16th:	Not Reported
Qtr 64th:	Not Reported	Start date:	03/13/85
Finish dat:	03/14/85	Plug date:	07/15/85
Depth well:	179		
Grnd wtr s:	S		
Depth wate:	53		
Estimate y:	0		
Casing siz:	0		
Wrats s id:	0		
Blk:	Not Reported	Subdiv nam:	Not Reported
Legal desc:	1411 PASEO DE PERALTA SANTA FE NM		
Pod name:	Not Reported		
Elevation:	0		
Lat deg:	0		
Lat min:	0		
Lat sec:	0		
Lon deg:	0		
Lon min:	0		
Lon sec:	0		
Pod status:	Not Reported	Utm source:	UN
Xy source:	Not Reported	Utm accura:	10
Utm zone:	13		
X:	592400		
Y:	1705200		
Own end da:	12/30/99	Own lname:	PARTNERS SHONNARD
Own fname:	Not Reported		
Use:	72-12-1 SANITARY IN CONJUNCTION WITH A COMMERCIAL USE		
Basin:	RG	Nbr:	43032
Suffix:	Not Reported	Sub basin:	Not Reported
Well numbe:	RG 43032	New xy:	Not Reported
Comments 1:	Not Reported		
Site id:	NM2000000113897		

GEOCHECK® - PHYSICAL SETTING SOURCE MAP FINDINGS

Map ID
 Direction
 Distance
 Elevation

Database EDR ID Number

B7
SW
1/4 - 1/2 Mile
Lower

NM WELLS NM2000000113739

Objectid:	171501		
Pod rec nb:	147429		
Pod basin:	RG	Pod nbr:	71195
Pod suffix:	Not Reported		
Northing:	3949155.3		
Easting:	414290.9		
Grant :	SANTA FE LAND	County:	SF
Tws:	Not Reported	Rng:	Not Reported
Sec:	Not Reported	Qtr 16th:	Not Reported
Qtr 64th:	Not Reported	Start date:	04/19/99
Finish dat:	04/21/99	Plug date:	05/05/02
Depth well:	402		
Grnd wtr s:	S		
Depth wate:	78		
Estimate y:	40		
Casing siz:	4.5		
Wrats s id:	0		
Blk:	Not Reported	Subdiv nam:	Not Reported
Legal desc:	Not Reported		
Pod name:	Not Reported		
Elevation:	0		
Lat deg:	0		
Lat min:	0		
Lat sec:	0		
Lon deg:	0		
Lon min:	0		
Lon sec:	0		
Pod status:	ACT	Utm source:	UN
Xy source:	A	Utm accura:	10
Utm zone:	13		
X:	590100		
Y:	1703800		
Own end da:	12/30/99	Own lname:	SANTA FE HOTEL,
Own fname:	LTD PARTNERSHIP		
Use:	72-12-1 SANITARY IN CONJUNCTION WITH A COMMERCIAL USE		
Basin:	RG	Nbr:	71195
Suffix:	Not Reported	Sub basin:	Not Reported
Well numbe:	RG 71195	New xy:	Not Reported
Comments 1:	Not Reported		
Site id:	NM2000000113739		

8
SSE
1/4 - 1/2 Mile
Higher

NM WELLS NM2000000113669

GEOCHECK® - PHYSICAL SETTING SOURCE MAP FINDINGS

Objectid:	146407		
Pod rec nb:	43641		
Pod basin:	RG	Pod nbr:	46827
Pod suffix:	Not Reported		
Northing:	3948997.2		
Easting:	414746		
Grant :	SANTA FE	County:	XX
Tws:	Not Reported	Rng:	Not Reported
Sec:	Not Reported	Qtr 16th:	Not Reported
Qtr 64th:	Not Reported	Start date:	12/20/86
Finish dat:	01/10/87	Plug date:	06/01/87
Depth well:	0		
Grnd wtr s:	Not Reported		
Depth wate:	0		
Estimate y:	0		
Casing siz:	0		
Wrats s id:	0		
Blk:	Not Reported	Subdiv nam:	Not Reported
Legal desc:	Not Reported		
Pod name:	Not Reported		
Elevation:	0		
Lat deg:	0		
Lat min:	0		
Lat sec:	0		
Lon deg:	0		
Lon min:	0		
Lon sec:	0		
Pod status:	Not Reported	Utm source:	UN
Xy source:	Not Reported	Utm accura:	10
Utm zone:	13		
X:	591600		
Y:	1703300		
Own end da:	12/30/99	Own lname:	FIERRO
Own fname:	CARLOS		
Use:	72-12-1 DOMESTIC ONE HOUSEHOLD		
Basin:	RG	Nbr:	46827
Suffix:	Not Reported	Sub basin:	Not Reported
Well numbe:	RG 46827	New xy:	Not Reported
Comments 1:	Not Reported		
Site id:	NM2000000113669		

9
West
1/4 - 1/2 Mile
Lower

NM WELLS NM2000000113850

Objectid:	171500		
Pod rec nb:	147428		
Pod basin:	RG	Pod nbr:	71194
Pod suffix:	Not Reported		
Northing:	3949461.2		
Easting:	414203.3		
Grant :	SANTA FE LAND	County:	SF
Tws:	Not Reported	Rng:	Not Reported
Sec:	Not Reported	Qtr 16th:	Not Reported
Qtr 64th:	Not Reported	Start date:	04/12/99

GEOCHECK® - PHYSICAL SETTING SOURCE MAP FINDINGS

Finish dat:	04/14/99	Plug date:	05/05/02
Depth well:	400		
Grnd wtr s:	S		
Depth wate:	45		
Estimate y:	40		
Casing siz:	4.5		
Wrats s id:	0		
Blk:	Not Reported	Subdiv nam:	Not Reported
Legal desc:	Not Reported		
Pod name:	Not Reported		
Elevation:	0		
Lat deg:	0		
Lat min:	0		
Lat sec:	0		
Lon deg:	0		
Lon min:	0		
Lon sec:	0		
Pod status:	ACT	Utm source:	UN
Xy source:	A	Utm accura:	10
Utm zone:	13		
X:	589800		
Y:	1704800		
Own end da:	12/30/99	Own lname:	SANBUSCO CORPORATION
Own fname:	Not Reported		
Use:	72-12-1 SANITARY IN CONJUNCTION WITH A COMMERCIAL USE		
Basin:	RG	Nbr:	71194
Suffix:	Not Reported	Sub basin:	Not Reported
Well numbe:	RG 71194	New xy:	Not Reported
Comments 1:	Not Reported		
Site id:	NM2000000113850		

**10
NNE
1/4 - 1/2 Mile
Higher**

NM WELLS NM2000000113958

Objectid:	170516		
Pod rec nb:	145440		
Pod basin:	RG	Pod nbr:	70214
Pod suffix:	Not Reported		
Northing:	3949787.9		
Easting:	414878		
Grant :	SANTA FE	County:	SF
Tws:	Not Reported	Rng:	Not Reported
Sec:	Not Reported	Qtr 16th:	Not Reported
Qtr 64th:	Not Reported	Start date:	06/30/50
Finish dat:	06/30/50	Plug date:	04/23/98
Depth well:	45		
Grnd wtr s:	Not Reported		
Depth wate:	0		
Estimate y:	0		
Casing siz:	0		
Wrats s id:	0		
Blk:	Not Reported	Subdiv nam:	Not Reported
Legal desc:	Not Reported		
Pod name:	Not Reported		

GEOCHECK® - PHYSICAL SETTING SOURCE MAP FINDINGS

Elevation:	0		
Lat deg:	0		
Lat min:	0		
Lat sec:	0		
Lon deg:	0		
Lon min:	0		
Lon sec:	0		
Pod status:	Not Reported	Utm source:	UN
Xy source:	A	Utm accura:	10
Utm zone:	13		
X:	592000		
Y:	1705900		
Own end da:	12/30/99	Own lname:	TRADING POST PARTNERS
Own fname:	Not Reported		
Use:	COMMERCIAL		
Basin:	RG	Nbr:	70214
Suffix:	Not Reported	Sub basin:	Not Reported
Well numbe:	RG 70214	New xy:	Not Reported
Comments 1:	Not Reported		
Site id:	NM2000000113958		

**11
South
1/4 - 1/2 Mile
Higher**

NM WELLS NM2000000113633

Objectid:	134432		
Pod rec nb:	57161		
Pod basin:	RG	Pod nbr:	35007
Pod suffix:	Not Reported		
Northing:	3948908.1		
Easting:	414562		
Grant :	SANTA FE	County:	SF
Tws:	Not Reported	Rng:	Not Reported
Sec:	Not Reported	Qtr 16th:	Not Reported
Qtr 64th:	Not Reported	Start date:	09/08/80
Finish dat:	09/10/80	Plug date:	10/15/86
Depth well:	0		
Grnd wtr s:	Not Reported		
Depth wate:	0		
Estimate y:	0		
Casing siz:	0		
Wrats s id:	0		
Blk:	Not Reported	Subdiv nam:	Not Reported
Legal desc:	Not Reported		
Pod name:	Not Reported		
Elevation:	0		
Lat deg:	0		
Lat min:	0		
Lat sec:	0		
Lon deg:	0		
Lon min:	0		
Lon sec:	0		
Pod status:	Not Reported	Utm source:	UN
Xy source:	Not Reported	Utm accura:	10
Utm zone:	13		

GEOCHECK® - PHYSICAL SETTING SOURCE MAP FINDINGS

X:	591000		
Y:	1703000		
Own end da:	12/30/99	Own lname:	HAGERMAN
Own fname:	ED		
Use:	72-12-1 DOMESTIC ONE HOUSEHOLD		
Basin:	RG	Nbr:	35007
Suffix:	Not Reported	Sub basin:	Not Reported
Well numbe:	RG 35007	New xy:	Not Reported
Comments 1:	Not Reported		
Site id:	NM2000000113633		

**B12
SW
1/4 - 1/2 Mile
Lower**

NM WELLS NM2000000113705

Objectid:	171881		
Pod rec nb:	150159		
Pod basin:	RG	Pod nbr:	71585
Pod suffix:	Not Reported		
Northing:	3949064.3		
Easting:	414259.2		
Grant :	SANTA FE	County:	SF
Tws:	17N	Rng:	09E
Sec:	24	Qtr 16th:	Not Reported
Qtr 64th:	Not Reported	Start date:	08/01/99
Finish dat:	08/03/99	Plug date:	06/25/99
Depth well:	0		
Grnd wtr s:	Not Reported		
Depth wate:	0		
Estimate y:	0		
Casing siz:	7		
Wrats s id:	0		
Blk:	Not Reported	Subdiv nam:	Not Reported
Legal desc:	Not Reported		
Pod name:	Not Reported		
Elevation:	0		
Lat deg:	0		
Lat min:	0		
Lat sec:	0		
Lon deg:	0		
Lon min:	0		
Lon sec:	0		
Pod status:	PEN	Utm source:	UN
Xy source:	A	Utm accura:	10
Utm zone:	13		
X:	590000		
Y:	1703500		
Own end da:	12/30/99	Own lname:	ZYDECO DIV
Own fname:	Not Reported		
Use:	72-12-1 SANITARY IN CONJUNCTION WITH A COMMERCIAL USE		
Basin:	RG	Nbr:	71585
Suffix:	Not Reported	Sub basin:	Not Reported
Well numbe:	RG 71585	New xy:	Not Reported
Comments 1:	Not Reported		
Site id:	NM2000000113705		

GEOCHECK® - PHYSICAL SETTING SOURCE MAP FINDINGS

Map ID
 Direction
 Distance
 Elevation

Database EDR ID Number

C13
SSE
1/4 - 1/2 Mile
Higher

NM WELLS NM2000000113642

Objectid:	126807		
Pod rec nb:	3300		
Pod basin:	RG	Pod nbr:	27732
Pod suffix:	Not Reported		
Northing:	3948934.7		
Easting:	414867.1		
Grant :	CITY OF SANTA FE	County:	SF
Tws:	Not Reported	Rng:	Not Reported
Sec:	Not Reported	Qtr 16th:	Not Reported
Qtr 64th:	Not Reported	Start date:	10/10/75
Finish dat:	10/15/76	Plug date:	09/22/06
Depth well:	300		
Grnd wtr s:	S		
Depth wate:	80		
Estimate y:	0		
Casing siz:	0		
Wrats s id:	0		
Blk:	Not Reported	Subdiv nam:	Not Reported
Legal desc:	Not Reported		
Pod name:	Not Reported		
Elevation:	0		
Lat deg:	0		
Lat min:	0		
Lat sec:	0		
Lon deg:	0		
Lon min:	0		
Lon sec:	0		
Pod status:	Not Reported	Utm source:	UN
Xy source:	Not Reported	Utm accura:	10
Utm zone:	13		
X:	592000		
Y:	1703100		
Own end da:	12/30/99	Own lname:	RUTHLING
Own fname:	FORD		
Use:	72-12-1 DOMESTIC ONE HOUSEHOLD		
Basin:	RG	Nbr:	27732
Suffix:	Not Reported	Sub basin:	Not Reported
Well numbe:	RG 27732	New xy:	Not Reported
Comments 1:	Not Reported		
Site id:	NM2000000113642		

14
North
1/4 - 1/2 Mile
Lower

NM WELLS NM2000000113983

GEOCHECK® - PHYSICAL SETTING SOURCE MAP FINDINGS

Objectid:	150821		
Pod rec nb:	33033		
Pod basin:	RG	Pod nbr:	51159
Pod suffix:	Not Reported		
Northing:	3949942.9		
Easting:	414666.6		
Grant :	SANTA FE	County:	XX
Tws:	Not Reported	Rng:	Not Reported
Sec:	Not Reported	Qtr 16th:	Not Reported
Qtr 64th:	Not Reported	Start date:	08/02/89
Finish dat:	08/06/89	Plug date:	12/28/88
Depth well:	0		
Grnd wtr s:	Not Reported		
Depth wate:	0		
Estimate y:	0		
Casing siz:	0		
Wrats s id:	0		
Blk:	Not Reported	Subdiv nam:	Not Reported
Legal desc:	Not Reported		
Pod name:	Not Reported		
Elevation:	0		
Lat deg:	0		
Lat min:	0		
Lat sec:	0		
Lon deg:	0		
Lon min:	0		
Lon sec:	0		
Pod status:	Not Reported	Utm source:	UN
Xy source:	Not Reported	Utm accura:	10
Utm zone:	13		
X:	591300		
Y:	1706400		
Own end da:	12/30/99	Own lname:	KRAVS
Own fname:	SHARON		
Use:	72-12-1 DOMESTIC ONE HOUSEHOLD		
Basin:	RG	Nbr:	51159
Suffix:	Not Reported	Sub basin:	Not Reported
Well numbe:	RG 51159	New xy:	Not Reported
Comments 1:	Not Reported		
Site id:	NM2000000113983		

**15
ESE
1/4 - 1/2 Mile
Higher**

NM WELLS NM2000000113774

Objectid:	129636		
Pod rec nb:	40682		
Pod basin:	RG	Pod nbr:	30341
Pod suffix:	Not Reported		
Northing:	3949217.4		
Easting:	415158.7		
Grant :	Not Reported	County:	SF
Tws:	17N	Rng:	09E
Sec:	Not Reported	Qtr 16th:	Not Reported
Qtr 64th:	Not Reported	Start date:	10/09/78

GEOCHECK® - PHYSICAL SETTING SOURCE MAP FINDINGS

Finish dat:	01/01/59	Plug date:	09/16/06
Depth well:	200		
Grnd wtr s:	S		
Depth wate:	0		
Estimate y:	0		
Casing siz:	0		
Wrats s id:	0		
Blk:	Not Reported	Subdiv nam:	Not Reported
Legal desc:	Not Reported		
Pod name:	Not Reported		
Elevation:	0		
Lat deg:	0		
Lat min:	0		
Lat sec:	0		
Lon deg:	0		
Lon min:	0		
Lon sec:	0		
Pod status:	Not Reported	Utm source:	UN
Xy source:	Not Reported	Utm accura:	10
Utm zone:	13		
X:	592945		
Y:	1704040		
Own end da:	12/30/99	Own Iname:	STATE OF NEW MEXICO
Own fname:	Not Reported		
Use:	IRRIGATION		
Basin:	RG	Nbr:	30341
Suffix:	Not Reported	Sub basin:	Not Reported
Well numbe:	RG 30341	New xy:	Not Reported
Comments 1:	Not Reported		
Site id:	NM2000000113774		

**16
NNW
1/4 - 1/2 Mile
Lower**

NM WELLS NM2000000113979

Objectid:	140561		
Pod rec nb:	31819		
Pod basin:	RG	Pod nbr:	41045
Pod suffix:	Not Reported		
Northing:	3949915.9		
Easting:	414392		
Grant :	SANTA FE	County:	XX
Tws:	Not Reported	Rng:	Not Reported
Sec:	Not Reported	Qtr 16th:	Not Reported
Qtr 64th:	Not Reported	Start date:	06/13/84
Finish dat:	06/20/84	Plug date:	09/22/84
Depth well:	122		
Grnd wtr s:	S		
Depth wate:	56		
Estimate y:	0		
Casing siz:	0		
Wrats s id:	0		
Blk:	Not Reported	Subdiv nam:	Not Reported
Legal desc:	Not Reported		
Pod name:	Not Reported		

GEOCHECK® - PHYSICAL SETTING SOURCE MAP FINDINGS

Elevation:	0		
Lat deg:	0		
Lat min:	0		
Lat sec:	0		
Lon deg:	0		
Lon min:	0		
Lon sec:	0		
Pod status:	Not Reported	Utm source:	UN
Xy source:	Not Reported	Utm accura:	10
Utm zone:	13		
X:	590400		
Y:	1706300		
Own end da:	12/30/99	Own lname:	ISHIDA
Own fname:	MARGARET		
Use:	72-12-1 DOMESTIC ONE HOUSEHOLD		
Basin:	RG	Nbr:	41045
Suffix:	Not Reported	Sub basin:	Not Reported
Well numbe:	RG 41045	New xy:	Not Reported
Comments 1:	Not Reported		
Site id:	NM2000000113979		

**D17
ENE
1/4 - 1/2 Mile
Higher**

FRDS PWS NM3505226

Pwsid:	NM3505226	Epa region:	06
State:	NM	County:	Santa Fe
Pws name:	SUNLIT HILLS WATER SYSTEM		
Population Served:	990	Pwssvconn:	388
PWS Source:	Groundwater		
Pws type:	CWS		
Status:	Active	Owner type:	Private
Facility id:	10133		
Facility name:	WELL #12		
Facility type:	Well	Treatment process:	hypochlorination, post
Treatment objective:	disinfection		
Contact name:	VAIL, ROBERT		
Original name:	VAIL, ROBERT		
Contact phone:	505-820-2545	Contact address1:	86 Camino Pacifico
Contact address2:	Not Reported		
Contact city:	SANTA FE		
Contact zip:	87508		

Pwsid:	NM3505226	Epa region:	06
State:	NM	County:	Santa Fe
Pws name:	SUNLIT HILLS WATER SYSTEM		
Population Served:	990	Pwssvconn:	388
PWS Source:	Groundwater		
Pws type:	CWS		
Status:	Active	Owner type:	Private
Facility id:	1124		
Facility name:	WELL #10 (RG-18430-S-10) TREATMENT UNIT		
Facility type:	Treatment_plant	Treatment process:	hypochlorination, post
Treatment objective:	disinfection		

GEOCHECK® - PHYSICAL SETTING SOURCE MAP FINDINGS

Contact name:	VAIL, ROBERT	Contact address1:	86 Camino Pacifico
Original name:	VAIL, ROBERT		
Contact phone:	505-820-2545		
Contact address2:	Not Reported		
Contact city:	SANTA FE		
Contact zip:	87508		
Pwsid:	NM3505226	Epa region:	06
State:	NM	County:	Santa Fe
Pws name:	SUNLIT HILLS WATER SYSTEM		
Population Served:	990	Pwssvconn:	388
PWS Source:	Groundwater		
Pws type:	CWS		
Status:	Active	Owner type:	Private
Facility id:	1550		
Facility name:	SUNLIT HILLS BOOSTER STATION		
Facility type:	Treatment_plant	Treatment process:	hypochlorination, post
Treatment objective:	disinfection		
Contact name:	VAIL, ROBERT	Contact address1:	86 Camino Pacifico
Original name:	VAIL, ROBERT		
Contact phone:	505-820-2545		
Contact address2:	Not Reported		
Contact city:	SANTA FE		
Contact zip:	87508		
Pwsid:	NM3505226	Epa region:	06
State:	NM	County:	Santa Fe
Pws name:	SUNLIT HILLS WATER SYSTEM		
Population Served:	990	Pwssvconn:	388
PWS Source:	Groundwater		
Pws type:	CWS		
Status:	Active	Owner type:	Private
Facility id:	1955		
Facility name:	WELL # 1 (RG-18340)		
Facility type:	Well	Treatment process:	hypochlorination, post
Treatment objective:	disinfection		
Contact name:	VAIL, ROBERT	Contact address1:	86 Camino Pacifico
Original name:	VAIL, ROBERT		
Contact phone:	505-820-2545		
Contact address2:	Not Reported		
Contact city:	SANTA FE		
Contact zip:	87508		
Pwsid:	NM3505226	Epa region:	06
State:	NM	County:	Santa Fe
Pws name:	SUNLIT HILLS WATER SYSTEM		
Population Served:	990	Pwssvconn:	388
PWS Source:	Groundwater		
Pws type:	CWS		
Status:	Active	Owner type:	Private
Facility id:	1956		
Facility name:	WELL # 2 (RG-18340-S)		
Facility type:	Well	Treatment process:	hypochlorination, post
Treatment objective:	disinfection		

GEOCHECK® - PHYSICAL SETTING SOURCE MAP FINDINGS

Contact name:	VAIL, ROBERT	Contact address1:	86 Camino Pacifico
Original name:	VAIL, ROBERT		
Contact phone:	505-820-2545		
Contact address2:	Not Reported		
Contact city:	SANTA FE		
Contact zip:	87508		
Pwsid:	NM3505226	Epa region:	06
State:	NM	County:	Santa Fe
Pws name:	SUNLIT HILLS WATER SYSTEM		
Population Served:	990	Pwssvconn:	388
PWS Source:	Groundwater		
Pws type:	CWS		
Status:	Active	Owner type:	Private
Facility id:	1957		
Facility name:	WELL # 3		
Facility type:	Well	Treatment process:	hypochlorination, post
Treatment objective:	disinfection		
Contact name:	VAIL, ROBERT	Contact address1:	86 Camino Pacifico
Original name:	VAIL, ROBERT		
Contact phone:	505-820-2545		
Contact address2:	Not Reported		
Contact city:	SANTA FE		
Contact zip:	87508		
Pwsid:	NM3505226	Epa region:	06
State:	NM	County:	Santa Fe
Pws name:	SUNLIT HILLS WATER SYSTEM		
Population Served:	990	Pwssvconn:	388
PWS Source:	Groundwater		
Pws type:	CWS		
Status:	Active	Owner type:	Private
Facility id:	1958		
Facility name:	WELL # 4 (RG-18340-S-3)		
Facility type:	Well	Treatment process:	hypochlorination, post
Treatment objective:	disinfection		
Contact name:	VAIL, ROBERT	Contact address1:	86 Camino Pacifico
Original name:	VAIL, ROBERT		
Contact phone:	505-820-2545		
Contact address2:	Not Reported		
Contact city:	SANTA FE		
Contact zip:	87508		
Pwsid:	NM3505226	Epa region:	06
State:	NM	County:	Santa Fe
Pws name:	SUNLIT HILLS WATER SYSTEM		
Population Served:	990	Pwssvconn:	388
PWS Source:	Groundwater		
Pws type:	CWS		
Status:	Active	Owner type:	Private
Facility id:	1959		
Facility name:	WELL # 5 (RG-18340-S-4)		
Facility type:	Well	Treatment process:	hypochlorination, post
Treatment objective:	disinfection		

GEOCHECK® - PHYSICAL SETTING SOURCE MAP FINDINGS

Contact name:	VAIL, ROBERT	Contact address1:	86 Camino Pacifico
Original name:	VAIL, ROBERT		
Contact phone:	505-820-2545		
Contact address2:	Not Reported		
Contact city:	SANTA FE		
Contact zip:	87508		
Pwsid:	NM3505226	Epa region:	06
State:	NM	County:	Santa Fe
Pws name:	SUNLIT HILLS WATER SYSTEM		
Population Served:	990	Pwssvconn:	388
PWS Source:	Groundwater		
Pws type:	CWS		
Status:	Active	Owner type:	Private
Facility id:	1960		
Facility name:	WELL # 6 (RG-18340-S-5)		
Facility type:	Well	Treatment process:	hypochlorination, post
Treatment objective:	disinfection		
Contact name:	VAIL, ROBERT	Contact address1:	86 Camino Pacifico
Original name:	VAIL, ROBERT		
Contact phone:	505-820-2545		
Contact address2:	Not Reported		
Contact city:	SANTA FE		
Contact zip:	87508		
Pwsid:	NM3505226	Epa region:	06
State:	NM	County:	Santa Fe
Pws name:	SUNLIT HILLS WATER SYSTEM		
Population Served:	990	Pwssvconn:	388
PWS Source:	Groundwater		
Pws type:	CWS		
Status:	Active	Owner type:	Private
Facility id:	1961		
Facility name:	WELL # 7 (RG-18340-S-6)		
Facility type:	Well	Treatment process:	hypochlorination, post
Treatment objective:	disinfection		
Contact name:	VAIL, ROBERT	Contact address1:	86 Camino Pacifico
Original name:	VAIL, ROBERT		
Contact phone:	505-820-2545		
Contact address2:	Not Reported		
Contact city:	SANTA FE		
Contact zip:	87508		
Pwsid:	NM3505226	Epa region:	06
State:	NM	County:	Santa Fe
Pws name:	SUNLIT HILLS WATER SYSTEM		
Population Served:	990	Pwssvconn:	388
PWS Source:	Groundwater		
Pws type:	CWS		
Status:	Active	Owner type:	Private
Facility id:	1959		
Facility name:	WELL # 5 (RG-18340-S-4)		
Facility type:	Well	Treatment process:	gaseous chlorination, post
Treatment objective:	disinfection		

GEOCHECK® - PHYSICAL SETTING SOURCE MAP FINDINGS

Contact name:	VAIL, ROBERT	Contact address1:	86 Camino Pacifico
Original name:	VAIL, ROBERT		
Contact phone:	505-820-2545		
Contact address2:	Not Reported		
Contact city:	SANTA FE		
Contact zip:	87508		
Pwsid:	NM3505226	Epa region:	06
State:	NM	County:	Santa Fe
Pws name:	SUNLIT HILLS WATER SYSTEM		
Population Served:	990	Pwssvconn:	388
PWS Source:	Groundwater		
Pws type:	CWS		
Status:	Active	Owner type:	Private
Facility id:	1960		
Facility name:	WELL # 6 (RG-18340-S-5)		
Facility type:	Well	Treatment process:	gaseous chlorination, post
Treatment objective:	disinfection		
Contact name:	VAIL, ROBERT	Contact address1:	86 Camino Pacifico
Original name:	VAIL, ROBERT		
Contact phone:	505-820-2545		
Contact address2:	Not Reported		
Contact city:	SANTA FE		
Contact zip:	87508		
Pwsid:	NM3505226	Epa region:	06
State:	NM	County:	Santa Fe
Pws name:	SUNLIT HILLS WATER SYSTEM		
Population Served:	990	Pwssvconn:	388
PWS Source:	Groundwater		
Pws type:	CWS		
Status:	Active	Owner type:	Private
Facility id:	1961		
Facility name:	WELL # 7 (RG-18340-S-6)		
Facility type:	Well	Treatment process:	gaseous chlorination, post
Treatment objective:	disinfection		
Contact name:	VAIL, ROBERT	Contact address1:	86 Camino Pacifico
Original name:	VAIL, ROBERT		
Contact phone:	505-820-2545		
Contact address2:	Not Reported		
Contact city:	SANTA FE		
Contact zip:	87508		
Pwsid:	NM3505226	Epa region:	06
State:	NM	County:	Santa Fe
Pws name:	SUNLIT HILLS WATER SYSTEM		
Population Served:	990	Pwssvconn:	388
PWS Source:	Groundwater		
Pws type:	CWS		
Status:	Active	Owner type:	Private
Facility id:	1962		
Facility name:	WELL # 8 (RG-18340-S-8)		
Facility type:	Well	Treatment process:	gaseous chlorination, post
Treatment objective:	disinfection		

GEOCHECK® - PHYSICAL SETTING SOURCE MAP FINDINGS

Contact name:	VAIL, ROBERT		
Original name:	VAIL, ROBERT		
Contact phone:	505-820-2545	Contact address1:	86 Camino Pacifico
Contact address2:	Not Reported		
Contact city:	SANTA FE		
Contact zip:	87508		
Pwsid:	NM3505226	Epa region:	06
State:	NM	County:	Santa Fe
Pws name:	SUNLIT HILLS WATER SYSTEM		
Population Served:	990	Pwssvconn:	388
PWS Source:	Groundwater		
Pws type:	CWS		
Status:	Active	Owner type:	Private
Facility id:	1963		
Facility name:	WELL #10 (RG-18430-S-10)		
Facility type:	Well	Treatment process:	gaseous chlorination, post
Treatment objective:	disinfection		
Contact name:	VAIL, ROBERT		
Original name:	VAIL, ROBERT		
Contact phone:	505-820-2545	Contact address1:	86 Camino Pacifico
Contact address2:	Not Reported		
Contact city:	SANTA FE		
Contact zip:	87508		
Pwsid:	NM3505226	Epa region:	06
State:	NM	County:	Santa Fe
Pws name:	SUNLIT HILLS WATER SYSTEM		
Population Served:	990	Pwssvconn:	388
PWS Source:	Groundwater		
Pws type:	CWS		
Status:	Active	Owner type:	Private
Facility id:	5276		
Facility name:	DISTRIBUTION SYSTEM		
Facility type:	Distribution_system_zone	Treatment process:	gaseous chlorination, post
Treatment objective:	disinfection		
Contact name:	VAIL, ROBERT		
Original name:	VAIL, ROBERT		
Contact phone:	505-820-2545	Contact address1:	86 Camino Pacifico
Contact address2:	Not Reported		
Contact city:	SANTA FE		
Contact zip:	87508		
Pwsid:	NM3505226	Epa region:	06
State:	NM	County:	Santa Fe
Pws name:	SUNLIT HILLS WATER SYSTEM		
Population Served:	990	Pwssvconn:	388
PWS Source:	Groundwater		
Pws type:	CWS		
Status:	Active	Owner type:	Private
Facility id:	1962		
Facility name:	WELL # 8 (RG-18340-S-8)		
Facility type:	Well	Treatment process:	hypochlorination, post
Treatment objective:	disinfection		

GEOCHECK® - PHYSICAL SETTING SOURCE MAP FINDINGS

Contact name:	VAIL, ROBERT	Contact address1:	86 Camino Pacifico
Original name:	VAIL, ROBERT		
Contact phone:	505-820-2545		
Contact address2:	Not Reported		
Contact city:	SANTA FE		
Contact zip:	87508		
Pwsid:	NM3505226	Epa region:	06
State:	NM	County:	Santa Fe
Pws name:	SUNLIT HILLS WATER SYSTEM		
Population Served:	990	Pwssvconn:	388
PWS Source:	Groundwater		
Pws type:	CWS		
Status:	Active	Owner type:	Private
Facility id:	1963		
Facility name:	WELL #10 (RG-18430-S-10)		
Facility type:	Well	Treatment process:	hypochlorination, post
Treatment objective:	disinfection		
Contact name:	VAIL, ROBERT	Contact address1:	86 Camino Pacifico
Original name:	VAIL, ROBERT		
Contact phone:	505-820-2545		
Contact address2:	Not Reported		
Contact city:	SANTA FE		
Contact zip:	87508		
Pwsid:	NM3505226	Epa region:	06
State:	NM	County:	Santa Fe
Pws name:	SUNLIT HILLS WATER SYSTEM		
Population Served:	990	Pwssvconn:	388
PWS Source:	Groundwater		
Pws type:	CWS		
Status:	Active	Owner type:	Private
Facility id:	5276		
Facility name:	DISTRIBUTION SYSTEM		
Facility type:	Distribution_system_zone	Treatment process:	hypochlorination, post
Treatment objective:	disinfection		
Contact name:	VAIL, ROBERT	Contact address1:	86 Camino Pacifico
Original name:	VAIL, ROBERT		
Contact phone:	505-820-2545		
Contact address2:	Not Reported		
Contact city:	SANTA FE		
Contact zip:	87508		
Pwsid:	NM3505226	Epa region:	06
State:	NM	County:	Santa Fe
Pws name:	SUNLIT HILLS WATER SYSTEM		
Population Served:	990	Pwssvconn:	388
PWS Source:	Groundwater		
Pws type:	CWS		
Status:	Active	Owner type:	Private
Facility id:	10133		
Facility name:	WELL #12		
Facility type:	Well	Treatment process:	gaseous chlorination, post
Treatment objective:	disinfection		

GEOCHECK® - PHYSICAL SETTING SOURCE MAP FINDINGS

Contact name:	VAIL, ROBERT	Contact address1:	86 Camino Pacifico
Original name:	VAIL, ROBERT		
Contact phone:	505-820-2545		
Contact address2:	Not Reported		
Contact city:	SANTA FE		
Contact zip:	87508		
Pwsid:	NM3505226	Epa region:	06
State:	NM	County:	Santa Fe
Pws name:	SUNLIT HILLS WATER SYSTEM		
Population Served:	990	Pwssvconn:	388
PWS Source:	Groundwater		
Pws type:	CWS		
Status:	Active	Owner type:	Private
Facility id:	1124		
Facility name:	WELL #10 (RG-18430-S-10) TREATMENT UNIT		
Facility type:	Treatment_plant	Treatment process:	gaseous chlorination, post
Treatment objective:	disinfection		
Contact name:	VAIL, ROBERT	Contact address1:	86 Camino Pacifico
Original name:	VAIL, ROBERT		
Contact phone:	505-820-2545		
Contact address2:	Not Reported		
Contact city:	SANTA FE		
Contact zip:	87508		
Pwsid:	NM3505226	Epa region:	06
State:	NM	County:	Santa Fe
Pws name:	SUNLIT HILLS WATER SYSTEM		
Population Served:	990	Pwssvconn:	388
PWS Source:	Groundwater		
Pws type:	CWS		
Status:	Active	Owner type:	Private
Facility id:	1550		
Facility name:	SUNLIT HILLS BOOSTER STATION		
Facility type:	Treatment_plant	Treatment process:	gaseous chlorination, post
Treatment objective:	disinfection		
Contact name:	VAIL, ROBERT	Contact address1:	86 Camino Pacifico
Original name:	VAIL, ROBERT		
Contact phone:	505-820-2545		
Contact address2:	Not Reported		
Contact city:	SANTA FE		
Contact zip:	87508		
Pwsid:	NM3505226	Epa region:	06
State:	NM	County:	Santa Fe
Pws name:	SUNLIT HILLS WATER SYSTEM		
Population Served:	990	Pwssvconn:	388
PWS Source:	Groundwater		
Pws type:	CWS		
Status:	Active	Owner type:	Private
Facility id:	1955		
Facility name:	WELL # 1 (RG-18340)		
Facility type:	Well	Treatment process:	gaseous chlorination, post
Treatment objective:	disinfection		

GEOCHECK® - PHYSICAL SETTING SOURCE MAP FINDINGS

Contact name:	VAIL, ROBERT	Contact address1:	86 Camino Pacifico
Original name:	VAIL, ROBERT		
Contact phone:	505-820-2545		
Contact address2:	Not Reported		
Contact city:	SANTA FE		
Contact zip:	87508		
Pwsid:	NM3505226	Epa region:	06
State:	NM	County:	Santa Fe
Pws name:	SUNLIT HILLS WATER SYSTEM		
Population Served:	990	Pwssvconn:	388
PWS Source:	Groundwater		
Pws type:	CWS		
Status:	Active	Owner type:	Private
Facility id:	1956		
Facility name:	WELL # 2 (RG-18340-S)		
Facility type:	Well	Treatment process:	gaseous chlorination, post
Treatment objective:	disinfection		
Contact name:	VAIL, ROBERT	Contact address1:	86 Camino Pacifico
Original name:	VAIL, ROBERT		
Contact phone:	505-820-2545		
Contact address2:	Not Reported		
Contact city:	SANTA FE		
Contact zip:	87508		
Pwsid:	NM3505226	Epa region:	06
State:	NM	County:	Santa Fe
Pws name:	SUNLIT HILLS WATER SYSTEM		
Population Served:	990	Pwssvconn:	388
PWS Source:	Groundwater		
Pws type:	CWS		
Status:	Active	Owner type:	Private
Facility id:	1957		
Facility name:	WELL # 3		
Facility type:	Well	Treatment process:	gaseous chlorination, post
Treatment objective:	disinfection		
Contact name:	VAIL, ROBERT	Contact address1:	86 Camino Pacifico
Original name:	VAIL, ROBERT		
Contact phone:	505-820-2545		
Contact address2:	Not Reported		
Contact city:	SANTA FE		
Contact zip:	87508		
Pwsid:	NM3505226	Epa region:	06
State:	NM	County:	Santa Fe
Pws name:	SUNLIT HILLS WATER SYSTEM		
Population Served:	990	Pwssvconn:	388
PWS Source:	Groundwater		
Pws type:	CWS		
Status:	Active	Owner type:	Private
Facility id:	1958		
Facility name:	WELL # 4 (RG-18340-S-3)		
Facility type:	Well	Treatment process:	gaseous chlorination, post
Treatment objective:	disinfection		

GEOCHECK® - PHYSICAL SETTING SOURCE MAP FINDINGS

Contact name: VAIL, ROBERT
 Original name: VAIL, ROBERT
 Contact phone: 505-820-2545 Contact address1: 86 Camino Pacifico
 Contact address2: Not Reported
 Contact city: SANTA FE
 Contact zip: 87508

PWS ID: NM3505226
 Date Initiated: Not Reported Date Deactivated: Not Reported
 PWS Name: SUNLIT HILLS WATER SYSTEM
 1588 SAN MATEO LANE
 SANTA FE, NM 87505

Addressee / Facility: Not Reported

Facility Latitude: 35 41 12 Facility Longitude: 105 56 13
 City Served: Not Reported
 Treatment Class: Treated Population: 938

Violations information not reported.

ENFORCEMENT INFORMATION:

Truedate: 03/31/2009 Pwsid: NM3505226
 Pwsname: SUNLIT HILLS WATER SYSTEM
 Retpopsrvd: 990 Pwstypecod: C
 Void: 104 Contaminant: 7000
 Viol. Type: CCR Complete Failure to Report
 Complperbe: 10/19/1999 0:00:00
 Complperen: 3/13/2007 0:00:00 Enfdate: 12/12/2006 0:00:00
 Enf action: State Formal NOV Issued
 Violmeasur: Not Reported

Truedate: 03/31/2009 Pwsid: NM3505226
 Pwsname: SUNLIT HILLS WATER SYSTEM
 Retpopsrvd: 990 Pwstypecod: C
 Void: 104 Contaminant: 7000
 Viol. Type: CCR Complete Failure to Report
 Complperbe: 10/19/1999 0:00:00
 Complperen: 3/13/2007 0:00:00 Enfdate: 3/13/2007 0:00:00
 Enf action: State Compliance Achieved
 Violmeasur: Not Reported

Truedate: 03/31/2009 Pwsid: NM3505226
 Pwsname: SUNLIT HILLS WATER SYSTEM
 Retpopsrvd: 990 Pwstypecod: C
 Void: 104 Contaminant: 7000
 Viol. Type: CCR Complete Failure to Report
 Complperbe: 10/19/1999 0:00:00
 Complperen: 3/13/2007 0:00:00 Enfdate: 5/5/2000 0:00:00
 Enf action: Fed Formal NOV Issued
 Violmeasur: Not Reported

Truedate: 03/31/2009 Pwsid: NM3505226
 Pwsname: SUNLIT HILLS WATER SYSTEM
 Retpopsrvd: 990 Pwstypecod: C
 Void: 104 Contaminant: 7000
 Viol. Type: CCR Complete Failure to Report
 Complperbe: 10/19/1999 0:00:00
 Complperen: 3/13/2007 0:00:00 Enfdate: 6/28/2000 0:00:00
 Enf action: State Compliance Achieved
 Violmeasur: Not Reported

GEOCHECK® - PHYSICAL SETTING SOURCE MAP FINDINGS

Truedate:	03/31/2009	Pwsid:	NM3505226
Pwsname:	SUNLIT HILLS WATER SYSTEM		
Retpopsrvd:	990	Pwstypecod:	C
Vioid:	124104	Contaminant:	7000
Viol. Type:	CCR Complete Failure to Report		
Complperbe:	7/1/2004 0:00:00		
Complperen:	3/13/2007 0:00:00	Enfdate:	12/12/2006 0:00:00
Enf action:	State Formal NOV Issued		
Violmeasur:	Not Reported		
Truedate:	03/31/2009	Pwsid:	NM3505226
Pwsname:	SUNLIT HILLS WATER SYSTEM		
Retpopsrvd:	990	Pwstypecod:	C
Vioid:	124104	Contaminant:	7000
Viol. Type:	CCR Complete Failure to Report		
Complperbe:	7/1/2004 0:00:00		
Complperen:	3/13/2007 0:00:00	Enfdate:	3/13/2007 0:00:00
Enf action:	State Compliance Achieved		
Violmeasur:	Not Reported		
Truedate:	03/31/2009	Pwsid:	NM3505226
Pwsname:	SUNLIT HILLS WATER SYSTEM		
Retpopsrvd:	990	Pwstypecod:	C
Vioid:	124104	Contaminant:	7000
Viol. Type:	CCR Complete Failure to Report		
Complperbe:	7/1/2004 0:00:00		
Complperen:	3/13/2007 0:00:00	Enfdate:	8/12/2004 0:00:00
Enf action:	State Violation/Reminder Notice		
Violmeasur:	Not Reported		
Truedate:	03/31/2009	Pwsid:	NM3505226
Pwsname:	SUNLIT HILLS WATER SYSTEM		
Retpopsrvd:	990	Pwstypecod:	C
Vioid:	124106	Contaminant:	LEAD & COPPER RULE
Viol. Type:	Follow-up and Routine Tap Sampling		
Complperbe:	10/1/2006 0:00:00		
Complperen:	12/31/2025 0:00:00	Enfdate:	2/19/2007 0:00:00
Enf action:	State Violation/Reminder Notice		
Violmeasur:	Not Reported		
Truedate:	03/31/2009	Pwsid:	NM3505226
Pwsname:	SUNLIT HILLS WATER SYSTEM		
Retpopsrvd:	990	Pwstypecod:	C
Vioid:	124106	Contaminant:	LEAD & COPPER RULE
Viol. Type:	Follow-up and Routine Tap Sampling		
Complperbe:	10/1/2006 0:00:00		
Complperen:	12/31/2025 0:00:00	Enfdate:	2/19/2007 0:00:00
Enf action:	State Public Notif Requested		
Violmeasur:	Not Reported		
Truedate:	03/31/2009	Pwsid:	NM3505226
Pwsname:	SUNLIT HILLS WATER SYSTEM		
Retpopsrvd:	990	Pwstypecod:	C
Vioid:	124119	Contaminant:	7000
Viol. Type:	CCR Complete Failure to Report		
Complperbe:	7/1/2006 0:00:00		
Complperen:	1/11/2007 0:00:00	Enfdate:	1/11/2007 0:00:00
Enf action:	State Compliance Achieved		
Violmeasur:	Not Reported		

GEOCHECK® - PHYSICAL SETTING SOURCE MAP FINDINGS

Truedate:	03/31/2009	Pwsid:	NM3505226
Pwsname:	SUNLIT HILLS WATER SYSTEM		
Retpopsrvd:	990	Pwstypecod:	C
Vooid:	124119	Contaminant:	7000
Viol. Type:	CCR Complete Failure to Report		
Complperbe:	7/1/2006 0:00:00		
Complperen:	1/11/2007 0:00:00	Enfdate:	7/10/2006 0:00:00
Enf action:	State Violation/Reminder Notice		
Violmeasur:	Not Reported		
Truedate:	03/31/2009	Pwsid:	NM3505226
Pwsname:	SUNLIT HILLS WATER SYSTEM		
Retpopsrvd:	990	Pwstypecod:	C
Vooid:	124120	Contaminant:	7000
Viol. Type:	CCR Inadequate Reporting		
Complperbe:	10/1/2006 0:00:00		
Complperen:	1/11/2007 0:00:00	Enfdate:	1/11/2007 0:00:00
Enf action:	State Compliance Achieved		
Violmeasur:	Not Reported		
Truedate:	03/31/2009	Pwsid:	NM3505226
Pwsname:	SUNLIT HILLS WATER SYSTEM		
Retpopsrvd:	990	Pwstypecod:	C
Vooid:	124120	Contaminant:	7000
Viol. Type:	CCR Inadequate Reporting		
Complperbe:	10/1/2006 0:00:00		
Complperen:	1/11/2007 0:00:00	Enfdate:	10/10/2006 0:00:00
Enf action:	State Violation/Reminder Notice		
Violmeasur:	Not Reported		
Truedate:	03/31/2009	Pwsid:	NM3505226
Pwsname:	SUNLIT HILLS WATER SYSTEM		
Retpopsrvd:	990	Pwstypecod:	C
Vooid:	124123	Contaminant:	7000
Viol. Type:	CCR Complete Failure to Report		
Complperbe:	7/1/2008 0:00:00		
Complperen:	7/22/2008 0:00:00	Enfdate:	7/11/2008 0:00:00
Enf action:	State Violation/Reminder Notice		
Violmeasur:	Not Reported		
Truedate:	03/31/2009	Pwsid:	NM3505226
Pwsname:	SUNLIT HILLS WATER SYSTEM		
Retpopsrvd:	990	Pwstypecod:	C
Vooid:	124123	Contaminant:	7000
Viol. Type:	CCR Complete Failure to Report		
Complperbe:	7/1/2008 0:00:00		
Complperen:	7/22/2008 0:00:00	Enfdate:	7/22/2008 0:00:00
Enf action:	State Compliance Achieved		
Violmeasur:	Not Reported		
Truedate:	03/31/2009	Pwsid:	NM3505226
Pwsname:	SUNLIT HILLS WATER SYSTEM		
Retpopsrvd:	990	Pwstypecod:	C
Vooid:	204	Contaminant:	7000
Viol. Type:	CCR Complete Failure to Report		
Complperbe:	7/1/2002 0:00:00		
Complperen:	3/13/2007 0:00:00	Enfdate:	12/12/2006 0:00:00
Enf action:	State Formal NOV Issued		
Violmeasur:	Not Reported		

GEOCHECK® - PHYSICAL SETTING SOURCE MAP FINDINGS

Truedate: 03/31/2009 Pwsid: NM3505226
 Pwsname: SUNLIT HILLS WATER SYSTEM
 Retpopsrvd: 990 Pwstypecod: C
 Void: 204 Contaminant: 7000
 Viol. Type: CCR Complete Failure to Report
 Complperbe: 7/1/2002 0:00:00
 Complperen: 3/13/2007 0:00:00 Enfdate: 2/27/2003 0:00:00
 Enf action: State Compliance Achieved
 Violmeasur: Not Reported

Truedate: 03/31/2009 Pwsid: NM3505226
 Pwsname: SUNLIT HILLS WATER SYSTEM
 Retpopsrvd: 990 Pwstypecod: C
 Void: 204 Contaminant: 7000
 Viol. Type: CCR Complete Failure to Report
 Complperbe: 7/1/2002 0:00:00
 Complperen: 3/13/2007 0:00:00 Enfdate: 3/13/2007 0:00:00
 Enf action: State Compliance Achieved
 Violmeasur: Not Reported

System Name: SUNLIT HILLS WATER SYSTEM
 Violation Type: CCR Complete Failure to Report
 Contaminant: 7000
 Compliance Period: 1999-10-19 - 2015-12-31
 Violation ID: 0000001
 Enforcement Date: 2000-05-05 Enf. Action: Fed Formal NOV Issued

System Name: SUNLIT HILLS WATER SYSTEM
 Violation Type: CCR Complete Failure to Report
 Contaminant: 7000
 Compliance Period: 1999-10-19 - 2015-12-31
 Violation ID: 0000001
 Enforcement Date: Not Reported Enf. Action: Not Reported

System Name: SUNLIT HILLS WATER SYSTEM
 Violation Type: CCR Complete Failure to Report
 Contaminant: 7000
 Compliance Period: 10/19/1999 0:00:00 - 6/28/2000 0:00:00
 Violation ID: 104
 Enforcement Date: 5/5/2000 0:00:00 Enf. Action: Fed Formal NOV Issued

System Name: SUNLIT HILLS WATER SYSTEM
 Violation Type: CCR Complete Failure to Report
 Contaminant: 7000
 Compliance Period: 10/19/1999 0:00:00 - 6/28/2000 0:00:00
 Violation ID: 104
 Enforcement Date: 6/28/2000 0:00:00 Enf. Action: State Compliance Achieved

System Name: SUNLIT HILLS WATER SYSTEM
 Violation Type: CCR Complete Failure to Report
 Contaminant: 7000
 Compliance Period: 10/19/99 - 06/28/00
 Violation ID: 104
 Enforcement Date: 05/05/00 Enf. Action: Fed Formal NOV Issued

System Name: SUNLIT HILLS WATER SYSTEM
 Violation Type: CCR Complete Failure to Report
 Contaminant: 7000
 Compliance Period: 10/19/99 - 06/28/00
 Violation ID: 104
 Enforcement Date: 12/12/06 Enf. Action: State Formal NOV Issued

GEOCHECK® - PHYSICAL SETTING SOURCE MAP FINDINGS

ENFORCEMENT INFORMATION:

System Name:	SUNLIT HILLS WATER SYSTEM		
Violation Type:	CCR Complete Failure to Report		
Contaminant:	7000		
Compliance Period:	10/19/99 - 06/28/00		
Violation ID:	104		
Enforcement Date:	06/28/00	Enf. Action:	State Compliance Achieved
System Name:	SUNLIT HILLS WATER SYSTEM		
Violation Type:	CCR Complete Failure to Report		
Contaminant:	7000		
Compliance Period:	07/01/04 - 12/31/25		
Violation ID:	124104		
Enforcement Date:	12/12/06	Enf. Action:	State Formal NOV Issued
System Name:	SUNLIT HILLS WATER SYSTEM		
Violation Type:	CCR Complete Failure to Report		
Contaminant:	7000		
Compliance Period:	07/01/04 - 12/31/25		
Violation ID:	124104		
Enforcement Date:	08/12/04	Enf. Action:	State Violation/Reminder Notice
System Name:	SUNLIT HILLS WATER SYSTEM		
Violation Type:	CCR Complete Failure to Report		
Contaminant:	7000		
Compliance Period:	7/1/2004 0:00:00 - 12/31/2025 0:00:00		
Violation ID:	124104		
Enforcement Date:	8/12/2004 0:00:00	Enf. Action:	State Violation/Reminder Notice
System Name:	SUNLIT HILLS WATER SYSTEM		
Violation Type:	CCR Complete Failure to Report		
Contaminant:	7000		
Compliance Period:	07/01/06 - 12/31/25		
Violation ID:	124105		
Enforcement Date:	12/12/06	Enf. Action:	State Formal NOV Issued
System Name:	SUNLIT HILLS WATER SYSTEM		
Violation Type:	CCR Complete Failure to Report		
Contaminant:	7000		
Compliance Period:	07/01/06 - 12/31/25		
Violation ID:	124105		
Enforcement Date:	08/21/06	Enf. Action:	State Public Notif Requested
System Name:	SUNLIT HILLS WATER SYSTEM		
Violation Type:	CCR Complete Failure to Report		
Contaminant:	7000		
Compliance Period:	07/01/06 - 12/31/25		
Violation ID:	124105		
Enforcement Date:	08/21/06	Enf. Action:	State Violation/Reminder Notice
System Name:	SUNLIT HILLS WATER SYSTEM		
Violation Type:	CCR Complete Failure to Report		
Contaminant:	7000		
Compliance Period:	07/01/02 - 02/27/03		
Violation ID:	204		
Enforcement Date:	12/12/06	Enf. Action:	State Formal NOV Issued
System Name:	SUNLIT HILLS WATER SYSTEM		
Violation Type:	CCR Complete Failure to Report		
Contaminant:	7000		
Compliance Period:	7/1/2002 0:00:00 - 2/27/2003 0:00:00		
Violation ID:	204		
Enforcement Date:	2/27/2003 0:00:00	Enf. Action:	State Compliance Achieved

GEOCHECK® - PHYSICAL SETTING SOURCE MAP FINDINGS

ENFORCEMENT INFORMATION:

System Name:	SUNLIT HILLS WATER SYSTEM		
Violation Type:	CCR Complete Failure to Report		
Contaminant:	7000		
Compliance Period:	07/01/02 - 02/27/03		
Violation ID:	204		
Enforcement Date:	02/27/03	Enf. Action:	State Compliance Achieved
System Name:	SUNLIT HILLS WATER SYSTEM		
Violation Type:	Monitoring, Routine Major (TCR)		
Contaminant:	COLIFORM (TCR)		
Compliance Period:	1995-05-01 - 1995-05-31		
Violation ID:	9500364		
Enforcement Date:	1995-06-12	Enf. Action:	State Violation/Reminder Notice
System Name:	SUNLIT HILLS WATER SYSTEM		
Violation Type:	Monitoring, Routine Major (TCR)		
Contaminant:	COLIFORM (TCR)		
Compliance Period:	1995-05-01 - 1995-05-31		
Violation ID:	9500364		
Enforcement Date:	1995-06-12	Enf. Action:	State Public Notif Requested
System Name:	SUNLIT HILLS WATER SYSTEM		
Violation Type:	Monitoring, Routine Major (TCR)		
Contaminant:	COLIFORM (TCR)		
Compliance Period:	1995-05-01 - 1995-05-31		
Violation ID:	9500364		
Enforcement Date:	1995-06-20	Enf. Action:	State Public Notif Received

CONTACT INFORMATION:

Name:	SUNLIT HILLS WATER SYSTEM	Population:	990
Contact:	VAIL, ROBERT	Phone:	Not Reported
Address:	PO Box 5114		
Address 2:	SANTA FE		
	NM, 87 505-8		

**C18
SSE
1/4 - 1/2 Mile
Higher**

NM WELLS NM2000000113606

Objectid:	171649		
Pod rec nb:	147732		
Pod basin:	RG	Pod nbr:	71348
Pod suffix:	Not Reported		
Northing:	3948844		
Easting:	414805		
Grant :	SANTA FE LAND	County:	SF
Tws:	Not Reported	Rng:	Not Reported
Sec:	Not Reported	Qtr 16th:	Not Reported
Qtr 64th:	Not Reported	Start date:	02/04/99
Finish dat:	02/04/99	Plug date:	06/25/99
Depth well:	0		
Grnd wtr s:	Not Reported		
Depth wate:	0		
Estimate y:	0		
Casing siz:	7		
Wrats s id:	0		
Blk:	Not Reported	Subdiv nam:	Not Reported
Legal desc:	Not Reported		
Pod name:	Not Reported		

GEOCHECK® - PHYSICAL SETTING SOURCE MAP FINDINGS

Elevation:	0		
Lat deg:	0		
Lat min:	0		
Lat sec:	0		
Lon deg:	0		
Lon min:	0		
Lon sec:	0		
Pod status:	PEN	Utm source:	UN
Xy source:	A	Utm accura:	10
Utm zone:	13		
X:	591800		
Y:	1702800		
Own end da:	12/30/99	Own lname:	TAURUS GROUP, INC.
Own fname:	Not Reported		
Use:	72-12-1 SANITARY IN CONJUNCTION WITH A COMMERCIAL USE		
Basin:	RG	Nbr:	71348
Suffix:	Not Reported	Sub basin:	Not Reported
Well numbe:	RG 71348	New xy:	Not Reported
Comments 1:	Not Reported		
Site id:	NM2000000113606		

**C19
SE
1/4 - 1/2 Mile
Higher**

NM WELLS NM2000000113632

Objectid:	173645		
Pod rec nb:	155871		
Pod basin:	RG	Pod nbr:	73396
Pod suffix:	Not Reported		
Northing:	3948903		
Easting:	414958.1		
Grant :	SANTA FE	County:	SF
Tws:	Not Reported	Rng:	Not Reported
Sec:	Not Reported	Qtr 16th:	Not Reported
Qtr 64th:	Not Reported	Start date:	03/16/00
Finish dat:	03/17/00	Plug date:	06/25/99
Depth well:	200		
Grnd wtr s:	Not Reported		
Depth wate:	0		
Estimate y:	0		
Casing siz:	6.58		
Wrats s id:	0		
Blk:	Not Reported	Subdiv nam:	Not Reported
Legal desc:	Not Reported		
Pod name:	Not Reported		
Elevation:	0		
Lat deg:	0		
Lat min:	0		
Lat sec:	0		
Lon deg:	0		
Lon min:	0		
Lon sec:	0		
Pod status:	PEN	Utm source:	UN
Xy source:	A	Utm accura:	10
Utm zone:	13		

GEOCHECK® - PHYSICAL SETTING SOURCE MAP FINDINGS

X:	592300		
Y:	1703000		
Own end da:	12/30/99	Own lname:	CAPITAL CHRISTIAN CHURCH
Own fname:	Not Reported		
Use:	72-12-1 SANITARY IN CONJUNCTION WITH A COMMERCIAL USE		
Basin:	RG	Nbr:	73396
Suffix:	Not Reported	Sub basin:	Not Reported
Well numbe:	RG 73396	New xy:	Not Reported
Comments 1:	Not Reported		
Site id:	NM2000000113632		

**D20
ENE
1/4 - 1/2 Mile
Higher**

NM WELLS NM2000000113926

Objectid:	135172		
Pod rec nb:	54636		
Pod basin:	RG	Pod nbr:	35733
Pod suffix:	Not Reported		
Northing:	3949660.9		
Easting:	415272.5		
Grant :	SANTA FE	County:	SF
Tws:	Not Reported	Rng:	Not Reported
Sec:	Not Reported	Qtr 16th:	Not Reported
Qtr 64th:	Not Reported	Start date:	03/11/81
Finish dat:	03/27/81	Plug date:	10/15/86
Depth well:	0		
Grnd wtr s:	Not Reported		
Depth wate:	0		
Estimate y:	0		
Casing siz:	0		
Wrats s id:	0		
Blk:	Not Reported	Subdiv nam:	Not Reported
Legal desc:	Not Reported		
Pod name:	Not Reported		
Elevation:	0		
Lat deg:	0		
Lat min:	0		
Lat sec:	0		
Lon deg:	0		
Lon min:	0		
Lon sec:	0		
Pod status:	Not Reported	Utm source:	UN
Xy source:	Not Reported	Utm accura:	10
Utm zone:	13		
X:	593300		
Y:	1705500		
Own end da:	12/30/99	Own lname:	SENA PLAZA INC.
Own fname:	Not Reported		
Use:	COMMERCIAL		
Basin:	RG	Nbr:	35733
Suffix:	Not Reported	Sub basin:	Not Reported
Well numbe:	RG 35733	New xy:	Not Reported
Comments 1:	Not Reported		
Site id:	NM2000000113926		

GEOCHECK® - PHYSICAL SETTING SOURCE MAP FINDINGS

Map ID
 Direction
 Distance
 Elevation

Database EDR ID Number

D21
ENE
1/4 - 1/2 Mile
Higher

NM WELLS NM2000000113927

Objectid:	144117		
Pod rec nb:	49303		
Pod basin:	RG	Pod nbr:	44557
Pod suffix:	Not Reported		
Northing:	3949660.9		
Easting:	415272.5		
Grant :	SANTA FE	County:	SF
Tws:	Not Reported	Rng:	Not Reported
Sec:	Not Reported	Qtr 16th:	Not Reported
Qtr 64th:	Not Reported	Start date:	04/29/86
Finish dat:	05/15/86	Plug date:	07/15/85
Depth well:	230		
Grnd wtr s:	S		
Depth wate:	40		
Estimate y:	0		
Casing siz:	0		
Wrats s id:	0		
Blk:	Not Reported	Subdiv nam:	Not Reported
Legal desc:	Not Reported		
Pod name:	Not Reported		
Elevation:	0		
Lat deg:	0		
Lat min:	0		
Lat sec:	0		
Lon deg:	0		
Lon min:	0		
Lon sec:	0		
Pod status:	Not Reported	Utm source:	UN
Xy source:	Not Reported	Utm accura:	10
Utm zone:	13		
X:	593300		
Y:	1705500		
Own end da:	12/30/99	Own lname:	LA CASA SENA
Own fname:	Not Reported		
Use:	72-12-1 SANITARY IN CONJUNCTION WITH A COMMERCIAL USE		
Basin:	RG	Nbr:	44557
Suffix:	Not Reported	Sub basin:	Not Reported
Well numbe:	RG 44557	New xy:	Not Reported
Comments 1:	Not Reported		
Site id:	NM2000000113927		

E22
ESE
1/4 - 1/2 Mile
Higher

NM WELLS NM2000000113698

GEOCHECK® - PHYSICAL SETTING SOURCE MAP FINDINGS

Objectid:	130278		
Pod rec nb:	2688		
Pod basin:	RG	Pod nbr:	30918
Pod suffix:	S-2		
Northing:	3949036.5		
Easting:	415249.3		
Grant :	SANTA FE	County:	SF
Tws:	Not Reported	Rng:	Not Reported
Sec:	Not Reported	Qtr 16th:	Not Reported
Qtr 64th:	Not Reported	Start date:	07/25/78
Finish dat:	12/31/19	Plug date:	09/16/06
Depth well:	40		
Grnd wtr s:	S		
Depth wate:	35		
Estimate y:	0		
Casing siz:	36		
Wrats s id:	0		
Blk:	Not Reported	Subdiv nam:	Not Reported
Legal desc:	Not Reported		
Pod name:	Not Reported		
Elevation:	0		
Lat deg:	0		
Lat min:	0		
Lat sec:	0		
Lon deg:	0		
Lon min:	0		
Lon sec:	0		
Pod status:	Not Reported	Utm source:	UN
Xy source:	A	Utm accura:	10
Utm zone:	13		
X:	593250		
Y:	1703450		
Own end da:	12/30/99	Own lname:	ALAMEDA HILL CONDOMINIUM ASSOC
Own fname:	Not Reported		
Use:	IRRIGATION		
Basin:	RG	Nbr:	30918
Suffix:	Not Reported	Sub basin:	Not Reported
Well numbe:	RG 30918 S-2	New xy:	Not Reported
Comments 1:	Not Reported		
Site id:	NM2000000113698		

23
NE
1/4 - 1/2 Mile
Higher

NM WELLS NM2000000113982

Objectid:	128194		
Pod rec nb:	54526		
Pod basin:	RG	Pod nbr:	29008
Pod suffix:	Not Reported		
Northing:	3949937.1		
Easting:	415123.7		
Grant :	Not Reported	County:	SF
Tws:	Not Reported	Rng:	Not Reported
Sec:	Not Reported	Qtr 16th:	Not Reported
Qtr 64th:	Not Reported	Start date:	02/18/81

GEOCHECK® - PHYSICAL SETTING SOURCE MAP FINDINGS

Finish dat:	02/20/81	Plug date:	09/16/06
Depth well:	131		
Grnd wtr s:	S		
Depth wate:	30		
Estimate y:	0		
Casing siz:	0		
Wrats s id:	0		
Blk:	Not Reported	Subdiv nam:	Not Reported
Legal desc:	Not Reported		
Pod name:	Not Reported		
Elevation:	0		
Lat deg:	0		
Lat min:	0		
Lat sec:	0		
Lon deg:	0		
Lon min:	0		
Lon sec:	0		
Pod status:	Not Reported	Utm source:	UN
Xy source:	Not Reported	Utm accura:	10
Utm zone:	13		
X:	592800		
Y:	1706400		
Own end da:	12/30/99	Own lname:	STREEPER
Own fname:	DR. RICHARD		
Use:	72-12-1 DOMESTIC ONE HOUSEHOLD		
Basin:	RG	Nbr:	29008
Suffix:	Not Reported	Sub basin:	Not Reported
Well numbe:	RG 29008	New xy:	Not Reported
Comments 1:	Not Reported		
Site id:	NM2000000113982		

**24
South
1/4 - 1/2 Mile
Higher**

NM WELLS NM2000000113534

Objectid:	134925		
Pod rec nb:	35272		
Pod basin:	RG	Pod nbr:	35485
Pod suffix:	Not Reported		
Northing:	3948664.3		
Easting:	414558.9		
Grant :	SANTA FE	County:	XX
Tws:	Not Reported	Rng:	Not Reported
Sec:	Not Reported	Qtr 16th:	Not Reported
Qtr 64th:	Not Reported	Start date:	01/06/81
Finish dat:	01/16/81	Plug date:	10/15/86
Depth well:	0		
Grnd wtr s:	Not Reported		
Depth wate:	0		
Estimate y:	0		
Casing siz:	0		
Wrats s id:	0		
Blk:	Not Reported	Subdiv nam:	Not Reported
Legal desc:	Not Reported		
Pod name:	Not Reported		

GEOCHECK® - PHYSICAL SETTING SOURCE MAP FINDINGS

Elevation:	0		
Lat deg:	0		
Lat min:	0		
Lat sec:	0		
Lon deg:	0		
Lon min:	0		
Lon sec:	0		
Pod status:	Not Reported	Utm source:	UN
Xy source:	Not Reported	Utm accura:	10
Utm zone:	13		
X:	591000		
Y:	1702200		
Own end da:	12/30/99	Own lname:	KENNEDY
Own fname:	RICHARD		
Use:	72-12-1 DOMESTIC ONE HOUSEHOLD		
Basin:	RG	Nbr:	35485
Suffix:	Not Reported	Sub basin:	Not Reported
Well numbe:	RG 35485	New xy:	Not Reported
Comments 1:	Not Reported		
Site id:	NM2000000113534		

**F25
WNW
1/4 - 1/2 Mile
Lower**

NM WELLS NM2000000113919

Objectid:	134181		
Pod rec nb:	28605		
Pod basin:	RG	Pod nbr:	34736
Pod suffix:	Not Reported		
Northing:	3949648.3		
Easting:	413870.5		
Grant :	Not Reported	County:	XX
Tws:	Not Reported	Rng:	Not Reported
Sec:	Not Reported	Qtr 16th:	Not Reported
Qtr 64th:	Not Reported	Start date:	06/30/82
Finish dat:	07/14/82	Plug date:	10/15/86
Depth well:	140		
Grnd wtr s:	S		
Depth wate:	87		
Estimate y:	40		
Casing siz:	6		
Wrats s id:	0		
Blk:	Not Reported	Subdiv nam:	NA
Legal desc:	Not Reported		
Pod name:	Not Reported		
Elevation:	0		
Lat deg:	0		
Lat min:	0		
Lat sec:	0		
Lon deg:	0		
Lon min:	0		
Lon sec:	0		
Pod status:	ACT	Utm source:	UN
Xy source:	Not Reported	Utm accura:	10
Utm zone:	13		

GEOCHECK® - PHYSICAL SETTING SOURCE MAP FINDINGS

X:	588700		
Y:	1705400		
Own end da:	12/30/99	Own lname:	KARK
Own fname:	EDEN		
Use:	72-12-1 DOMESTIC ONE HOUSEHOLD		
Basin:	RG	Nbr:	34736
Suffix:	Not Reported	Sub basin:	Not Reported
Well numbe:	RG 34736	New xy:	Not Reported
Comments 1:	Not Reported		
Site id:	NM2000000113919		

**F26
WNW
1/4 - 1/2 Mile
Lower**

NM WELLS NM2000000113920

Objectid:	134182		
Pod rec nb:	238210		
Pod basin:	RG	Pod nbr:	34736
Pod suffix:	POD2		
Northing:	3949648.9		
Easting:	413870.4		
Grant :	SANTA FE LAND	County:	SF
Tws:	Not Reported	Rng:	Not Reported
Sec:	Not Reported	Qtr 16th:	Not Reported
Qtr 64th:	Not Reported	Start date:	06/30/82
Finish dat:	07/14/82	Plug date:	10/15/86
Depth well:	0		
Grnd wtr s:	Not Reported		
Depth wate:	0		
Estimate y:	0		
Casing siz:	0		
Wrats s id:	0		
Blk:	Not Reported	Subdiv nam:	NA
Legal desc:	Not Reported		
Pod name:	Not Reported		
Elevation:	0		
Lat deg:	0		
Lat min:	0		
Lat sec:	0		
Lon deg:	0		
Lon min:	0		
Lon sec:	0		
Pod status:	PEN	Utm source:	PA
Xy source:	Not Reported	Utm accura:	Not Reported
Utm zone:	13		
X:	1728943		
Y:	1705464		
Own end da:	12/30/99	Own lname:	KARK
Own fname:	EDEN		
Use:	72-12-1 DOMESTIC ONE HOUSEHOLD		
Basin:	RG	Nbr:	34736
Suffix:	Not Reported	Sub basin:	Not Reported
Well numbe:	RG 34736 POD2	New xy:	Not Reported
Comments 1:	Not Reported		
Site id:	NM2000000113920		

GEOCHECK® - PHYSICAL SETTING SOURCE MAP FINDINGS

Map ID
Direction
Distance
Elevation

Database EDR ID Number

E27
ESE
1/4 - 1/2 Mile
Higher

NM WELLS NM2000000113660

Objectid:	130277		
Pod rec nb:	63677		
Pod basin:	RG	Pod nbr:	30918
Pod suffix:	S		
Northing:	3948959.7		
Easting:	415294.1		
Grant :	SANTA FE	County:	SF
Tws:	Not Reported	Rng:	Not Reported
Sec:	Not Reported	Qtr 16th:	Not Reported
Qtr 64th:	Not Reported	Start date:	07/25/78
Finish dat:	12/31/19	Plug date:	09/16/06
Depth well:	40		
Grnd wtr s:	S		
Depth wate:	35		
Estimate y:	0		
Casing siz:	36		
Wrats s id:	0		
Blk:	Not Reported	Subdiv nam:	Not Reported
Legal desc:	Not Reported		
Pod name:	Not Reported		
Elevation:	0		
Lat deg:	0		
Lat min:	0		
Lat sec:	0		
Lon deg:	0		
Lon min:	0		
Lon sec:	0		
Pod status:	Not Reported	Utm source:	UN
Xy source:	A	Utm accura:	10
Utm zone:	13		
X:	593400		
Y:	1703200		
Own end da:	12/30/99	Own lname:	ALAMEDA HILL CONDOMINIUM ASSOC
Own fname:	Not Reported		
Use:	IRRIGATION		
Basin:	RG	Nbr:	30918
Suffix:	Not Reported	Sub basin:	Not Reported
Well numbe:	RG 30918 S	New xy:	Not Reported
Comments 1:	Not Reported		
Site id:	NM2000000113660		

28
SE
1/4 - 1/2 Mile
Higher

NM WELLS NM2000000113604

GEOCHECK® - PHYSICAL SETTING SOURCE MAP FINDINGS

Objectid:	181408		
Pod rec nb:	196558		
Pod basin:	RG	Pod nbr:	81376
Pod suffix:	Not Reported		
Northing:	3948839		
Easting:	415196.8		
Grant :	SANTA FE	County:	SF
Tws:	Not Reported	Rng:	Not Reported
Sec:	Not Reported	Qtr 16th:	Not Reported
Qtr 64th:	Not Reported	Start date:	07/17/04
Finish dat:	07/19/04	Plug date:	01/23/08
Depth well:	0		
Grnd wtr s:	Not Reported		
Depth wate:	0		
Estimate y:	0		
Casing siz:	0		
Wrats s id:	0		
Blk:	Not Reported	Subdiv nam:	Not Reported
Legal desc:	Not Reported		
Pod name:	Not Reported		
Elevation:	0		
Lat deg:	0		
Lat min:	0		
Lat sec:	0		
Lon deg:	0		
Lon min:	0		
Lon sec:	0		
Pod status:	PEN	Utm source:	UN
Xy source:	A	Utm accura:	10
Utm zone:	13		
X:	593086		
Y:	1702800		
Own end da:	12/30/99	Own lname:	EASTERWOOD
Own fname:	CLARE		
Use:	72-12-1 DOMESTIC ONE HOUSEHOLD		
Basin:	RG	Nbr:	81376
Suffix:	Not Reported	Sub basin:	Not Reported
Well numbe:	RG 81376	New xy:	Not Reported
Comments 1:	Not Reported		
Site id:	NM2000000113604		

29
West
1/2 - 1 Mile
Lower

NM WELLS NM2000000113825

Objectid:	144718		
Pod rec nb:	44903		
Pod basin:	RG	Pod nbr:	45164
Pod suffix:	Not Reported		
Northing:	3949405.3		
Easting:	413806.4		
Grant :	SANTA FE	County:	XX
Tws:	Not Reported	Rng:	Not Reported
Sec:	Not Reported	Qtr 16th:	Not Reported
Qtr 64th:	Not Reported	Start date:	11/12/86

GEOCHECK® - PHYSICAL SETTING SOURCE MAP FINDINGS

Finish dat:	11/14/86	Plug date:	11/30/86
Depth well:	0		
Grnd wtr s:	Not Reported		
Depth wate:	0		
Estimate y:	0		
Casing siz:	0		
Wrats s id:	0		
Blk:	Not Reported	Subdiv nam:	Not Reported
Legal desc:	Not Reported		
Pod name:	Not Reported		
Elevation:	0		
Lat deg:	0		
Lat min:	0		
Lat sec:	0		
Lon deg:	0		
Lon min:	0		
Lon sec:	0		
Pod status:	Not Reported	Utm source:	UN
Xy source:	Not Reported	Utm accura:	10
Utm zone:	13		
X:	588500		
Y:	1704600		
Own end da:	12/30/99	Own lname:	RABBY
Own fname:	JIM		
Use:	72-12-1 DOMESTIC ONE HOUSEHOLD		
Basin:	RG	Nbr:	45164
Suffix:	Not Reported	Sub basin:	Not Reported
Well numbe:	RG 45164	New xy:	Not Reported
Comments 1:	Not Reported		
Site id:	NM2000000113825		

**30
East
1/2 - 1 Mile
Higher**

NM WELLS NM2000000113822

Objectid:	171502		
Pod rec nb:	147430		
Pod basin:	RG	Pod nbr:	71196
Pod suffix:	Not Reported		
Northing:	3949384.4		
Easting:	415451.9		
Grant :	SANTA FE LAND	County:	SF
Tws:	Not Reported	Rng:	Not Reported
Sec:	Not Reported	Qtr 16th:	Not Reported
Qtr 64th:	Not Reported	Start date:	04/05/99
Finish dat:	04/07/99	Plug date:	05/05/02
Depth well:	408		
Grnd wtr s:	S		
Depth wate:	8		
Estimate y:	40		
Casing siz:	4.5		
Wrats s id:	0		
Blk:	Not Reported	Subdiv nam:	Not Reported
Legal desc:	Not Reported		
Pod name:	Not Reported		

GEOCHECK® - PHYSICAL SETTING SOURCE MAP FINDINGS

Elevation:	0		
Lat deg:	0		
Lat min:	0		
Lat sec:	0		
Lon deg:	0		
Lon min:	0		
Lon sec:	0		
Pod status:	ACT	Utm source:	UN
Xy source:	A	Utm accura:	10
Utm zone:	13		
X:	593900		
Y:	1704600		
Own end da:	12/30/99	Own lname:	SCHEPPS NEW MEXICO DEVELOPMENT
Own fname:	Not Reported		
Use:	72-12-1 SANITARY IN CONJUNCTION WITH A COMMERCIAL USE		
Basin:	RG	Nbr:	71196
Suffix:	Not Reported	Sub basin:	Not Reported
Well numbe:	RG 71196	New xy:	Not Reported
Comments 1:	Not Reported		
Site id:	NM2000000113822		

**31
SSE
1/2 - 1 Mile
Higher**

NM WELLS NM2000000113486

Objectid:	142194		
Pod rec nb:	26776		
Pod basin:	RG	Pod nbr:	42640
Pod suffix:	Not Reported		
Northing:	3948569.8		
Easting:	414801.5		
Grant :	SANTA FE GRANT	County:	XX
Tws:	Not Reported	Rng:	Not Reported
Sec:	Not Reported	Qtr 16th:	Not Reported
Qtr 64th:	Not Reported	Start date:	01/02/85
Finish dat:	01/03/85	Plug date:	07/15/85
Depth well:	0		
Grnd wtr s:	Not Reported		
Depth wate:	0		
Estimate y:	0		
Casing siz:	0		
Wrats s id:	0		
Blk:	Not Reported	Subdiv nam:	Not Reported
Legal desc:	Not Reported		
Pod name:	Not Reported		
Elevation:	0		
Lat deg:	0		
Lat min:	0		
Lat sec:	0		
Lon deg:	0		
Lon min:	0		
Lon sec:	0		
Pod status:	Not Reported	Utm source:	UN
Xy source:	Not Reported	Utm accura:	10
Utm zone:	13		

GEOCHECK® - PHYSICAL SETTING SOURCE MAP FINDINGS

X:	591800		
Y:	1701900		
Own end da:	12/30/99	Own lname:	RAGLE
Own fname:	PAUL H.		
Use:	72-12-1 DOMESTIC ONE HOUSEHOLD		
Basin:	RG	Nbr:	42640
Suffix:	Not Reported	Sub basin:	Not Reported
Well numbe:	RG 42640	New xy:	Not Reported
Comments 1:	Not Reported		
Site id:	NM2000000113486		

**32
East
1/2 - 1 Mile
Higher**

NM WELLS NM2000000113881

Objectid:	166628		
Pod rec nb:	32816		
Pod basin:	RG	Pod nbr:	66323
Pod suffix:	Not Reported		
Northing:	3949536.3		
Easting:	415484.3		
Grant :	SANTA FE	County:	SF
Tws:	Not Reported	Rng:	Not Reported
Sec:	Not Reported	Qtr 16th:	Not Reported
Qtr 64th:	Not Reported	Start date:	01/26/97
Finish dat:	01/28/97	Plug date:	07/29/94
Depth well:	300		
Grnd wtr s:	Not Reported		
Depth wate:	0		
Estimate y:	0		
Casing siz:	7		
Wrats s id:	0		
Blk:	Not Reported	Subdiv nam:	Not Reported
Legal desc:	Not Reported		
Pod name:	Not Reported		
Elevation:	0		
Lat deg:	0		
Lat min:	0		
Lat sec:	0		
Lon deg:	0		
Lon min:	0		
Lon sec:	0		
Pod status:	Not Reported	Utm source:	UN
Xy source:	A	Utm accura:	10
Utm zone:	13		
X:	594000		
Y:	1705100		
Own end da:	12/30/99	Own lname:	LA POSADA DE SANTA FE
Own fname:	Not Reported		
Use:	72-12-1 SANITARY IN CONJUNCTION WITH A COMMERCIAL USE		
Basin:	RG	Nbr:	66323
Suffix:	Not Reported	Sub basin:	Not Reported
Well numbe:	RG 66323	New xy:	Not Reported
Comments 1:	Not Reported		
Site id:	NM2000000113881		

GEOCHECK® - PHYSICAL SETTING SOURCE MAP FINDINGS

Map ID
 Direction
 Distance
 Elevation

Database EDR ID Number

G33
ESE
1/2 - 1 Mile
Higher

NM WELLS NM2000000113769

Objectid:	154380		
Pod rec nb:	51116		
Pod basin:	RG	Pod nbr:	54536
Pod suffix:	Not Reported		
Northing:	3949201.2		
Easting:	415480		
Grant :	SANTA FE	County:	SF
Tws:	Not Reported	Rng:	Not Reported
Sec:	Not Reported	Qtr 16th:	Not Reported
Qtr 64th:	Not Reported	Start date:	11/01/91
Finish dat:	11/04/91	Plug date:	03/29/06
Depth well:	360		
Grnd wtr s:	S		
Depth wate:	83		
Estimate y:	0		
Casing siz:	0		
Wrats s id:	0		
Blk:	Not Reported	Subdiv nam:	Not Reported
Legal desc:	Not Reported		
Pod name:	Not Reported		
Elevation:	0		
Lat deg:	0		
Lat min:	0		
Lat sec:	0		
Lon deg:	0		
Lon min:	0		
Lon sec:	0		
Pod status:	Not Reported	Utm source:	UN
Xy source:	Not Reported	Utm accura:	10
Utm zone:	13		
X:	594000		
Y:	1704000		
Own end da:	12/30/99	Own lname:	ARCHIBALD
Own fname:	LAWRENCE		
Use:	72-12-1 DOMESTIC ONE HOUSEHOLD		
Basin:	RG	Nbr:	54536
Suffix:	Not Reported	Sub basin:	Not Reported
Well numbe:	RG 54536	New xy:	Not Reported
Comments 1:	Not Reported		
Site id:	NM2000000113769		

34
ESE
1/2 - 1 Mile
Higher

NM WELLS NM2000000113659

GEOCHECK® - PHYSICAL SETTING SOURCE MAP FINDINGS

Objectid:	130276		
Pod rec nb:	169331		
Pod basin:	RG	Pod nbr:	30918
Pod suffix:	Not Reported		
Northing:	3948958.5		
Easting:	415385.5		
Grant :	SANTA FE	County:	SF
Tws:	Not Reported	Rng:	Not Reported
Sec:	Not Reported	Qtr 16th:	Not Reported
Qtr 64th:	Not Reported	Start date:	07/25/78
Finish dat:	12/31/40	Plug date:	09/16/06
Depth well:	210		
Grnd wtr s:	Not Reported		
Depth wate:	180		
Estimate y:	0		
Casing siz:	6.5		
Wrats s id:	0		
Blk:	Not Reported	Subdiv nam:	Not Reported
Legal desc:	Not Reported		
Pod name:	Not Reported		
Elevation:	0		
Lat deg:	0		
Lat min:	0		
Lat sec:	0		
Lon deg:	0		
Lon min:	0		
Lon sec:	0		
Pod status:	Not Reported	Utm source:	UN
Xy source:	A	Utm accura:	10
Utm zone:	13		
X:	593700		
Y:	1703200		
Own end da:	12/30/99	Own lname:	ALAMEDA HILL CONDOMINIUM ASSOC
Own fname:	Not Reported		
Use:	IRRIGATION		
Basin:	RG	Nbr:	30918
Suffix:	Not Reported	Sub basin:	Not Reported
Well numbe:	RG 30918	New xy:	Not Reported
Comments 1:	Not Reported		
Site id:	NM2000000113659		

35
SSW
1/2 - 1 Mile
Higher

NM WELLS NM2000000113489

Objectid:	186139		
Pod rec nb:	213952		
Pod basin:	RG	Pod nbr:	86072
Pod suffix:	Not Reported		
Northing:	3948591		
Easting:	414282.5		
Grant :	SANTA FE	County:	SF
Tws:	Not Reported	Rng:	Not Reported
Sec:	Not Reported	Qtr 16th:	Not Reported
Qtr 64th:	Not Reported	Start date:	07/15/06

GEOCHECK® - PHYSICAL SETTING SOURCE MAP FINDINGS

Finish dat:	07/20/06	Plug date:	07/14/05
Depth well:	0		
Grnd wtr s:	Not Reported		
Depth wate:	0		
Estimate y:	0		
Casing siz:	0		
Wrats s id:	0		
Blk:	Not Reported	Subdiv nam:	Not Reported
Legal desc:	Not Reported		
Pod name:	Not Reported		
Elevation:	0		
Lat deg:	0		
Lat min:	0		
Lat sec:	0		
Lon deg:	0		
Lon min:	0		
Lon sec:	0		
Pod status:	Not Reported	Utm source:	UN
Xy source:	A	Utm accura:	10
Utm zone:	13		
X:	590096		
Y:	1701948		
Own end da:	12/30/99	Own lname:	LOT 3 DC LLC
Own fname:	Not Reported		
Use:	72-12-1 DOMESTIC ONE HOUSEHOLD		
Basin:	RG	Nbr:	86072
Suffix:	Not Reported	Sub basin:	Not Reported
Well numbe:	RG 86072	New xy:	Not Reported
Comments 1:	Not Reported		
Site id:	NM2000000113489		

**H36
South
1/2 - 1 Mile
Higher**

NM WELLS NM2000000113430

Objectid:	132624		
Pod rec nb:	45676		
Pod basin:	RG	Pod nbr:	33160
Pod suffix:	Not Reported		
Northing:	3948510.8		
Easting:	414648.4		
Grant :	SANTA FE	County:	XX
Tws:	Not Reported	Rng:	Not Reported
Sec:	Not Reported	Qtr 16th:	Not Reported
Qtr 64th:	Not Reported	Start date:	09/04/79
Finish dat:	09/11/79	Plug date:	10/15/86
Depth well:	0		
Grnd wtr s:	Not Reported		
Depth wate:	0		
Estimate y:	0		
Casing siz:	0		
Wrats s id:	0		
Blk:	Not Reported	Subdiv nam:	Not Reported
Legal desc:	Not Reported		
Pod name:	Not Reported		

GEOCHECK® - PHYSICAL SETTING SOURCE MAP FINDINGS

Elevation:	0		
Lat deg:	0		
Lat min:	0		
Lat sec:	0		
Lon deg:	0		
Lon min:	0		
Lon sec:	0		
Pod status:	Not Reported	Utm source:	UN
Xy source:	Not Reported	Utm accura:	10
Utm zone:	13		
X:	591300		
Y:	1701700		
Own end da:	12/30/99	Own lname:	KRAMER
Own fname:	ROZANNE E.		
Use:	NO USE OF RIGHT OR POD		
Basin:	RG	Nbr:	33160
Suffix:	Not Reported	Sub basin:	Not Reported
Well numbe:	RG 33160	New xy:	Not Reported
Comments 1:	Not Reported		
Site id:	NM2000000113430		

**37
North
1/2 - 1 Mile
Lower**

NM WELLS NM2000000114036

Objectid:	126184		
Pod rec nb:	25408		
Pod basin:	RG	Pod nbr:	27189
Pod suffix:	Not Reported		
Northing:	3950286.1		
Easting:	414711.8		
Grant :	NON	County:	SF
Tws:	17N	Rng:	09E
Sec:	28	Qtr 16th:	4
Qtr 64th:	Not Reported	Start date:	04/29/76
Finish dat:	05/03/76	Plug date:	09/19/06
Depth well:	40		
Grnd wtr s:	S		
Depth wate:	15		
Estimate y:	10		
Casing siz:	6		
Wrats s id:	0		
Blk:	Not Reported	Subdiv nam:	NA
Legal desc:	Not Reported		
Pod name:	Not Reported		
Elevation:	0		
Lat deg:	0		
Lat min:	0		
Lat sec:	0		
Lon deg:	0		
Lon min:	0		
Lon sec:	0		
Pod status:	ACT	Utm source:	UN
Xy source:	Not Reported	Utm accura:	10
Utm zone:	13		

GEOCHECK® - PHYSICAL SETTING SOURCE MAP FINDINGS

X:	1731677		
Y:	1707590		
Own end da:	12/30/99	Own lname:	MONTOYA
Own fname:	MARTHA B		
Use:	72-12-1 DOMESTIC ONE HOUSEHOLD		
Basin:	RG	Nbr:	27189
Suffix:	Not Reported	Sub basin:	Not Reported
Well numbe:	RG 27189	New xy:	Not Reported
Comments 1:	Not Reported		
Site id:	NM2000000114036		

**I38
NW
1/2 - 1 Mile
Lower**

NM WELLS NM2000000113999

Objectid:	159532		
Pod rec nb:	64902		
Pod basin:	RG	Pod nbr:	59397
Pod suffix:	Not Reported		
Northing:	3950042.9		
Easting:	413997.4		
Grant :	SANTA FE	County:	SF
Tws:	Not Reported	Rng:	Not Reported
Sec:	Not Reported	Qtr 16th:	Not Reported
Qtr 64th:	Not Reported	Start date:	04/13/94
Finish dat:	04/15/94	Plug date:	03/29/06
Depth well:	0		
Grnd wtr s:	Not Reported		
Depth wate:	0		
Estimate y:	0		
Casing siz:	0		
Wrats s id:	0		
Blk:	Not Reported	Subdiv nam:	Not Reported
Legal desc:	Not Reported		
Pod name:	Not Reported		
Elevation:	0		
Lat deg:	0		
Lat min:	0		
Lat sec:	0		
Lon deg:	0		
Lon min:	0		
Lon sec:	0		
Pod status:	Not Reported	Utm source:	UN
Xy source:	Not Reported	Utm accura:	10
Utm zone:	13		
X:	589100		
Y:	1706700		
Own end da:	12/30/99	Own lname:	GONZALES
Own fname:	ALBERT M.		
Use:	72-12-1 DOMESTIC ONE HOUSEHOLD		
Basin:	RG	Nbr:	59397
Suffix:	Not Reported	Sub basin:	Not Reported
Well numbe:	RG 59397	New xy:	Not Reported
Comments 1:	Not Reported		
Site id:	NM2000000113999		

GEOCHECK® - PHYSICAL SETTING SOURCE MAP FINDINGS

Map ID
 Direction
 Distance
 Elevation

Database EDR ID Number

I39
NW
1/2 - 1 Mile
Lower

NM WELLS NM2000000114007

Objectid:	152175		
Pod rec nb:	15277		
Pod basin:	RG	Pod nbr:	52415
Pod suffix:	Not Reported		
Northing:	3950072.9		
Easting:	414028.3		
Grant :	SANTA FE	County:	SF
Tws:	Not Reported	Rng:	Not Reported
Sec:	Not Reported	Qtr 16th:	Not Reported
Qtr 64th:	Not Reported	Start date:	05/03/93
Finish dat:	05/07/93	Plug date:	03/28/90
Depth well:	0		
Grnd wtr s:	Not Reported		
Depth wate:	0		
Estimate y:	0		
Casing siz:	0		
Wrats s id:	0		
Blk:	Not Reported	Subdiv nam:	Not Reported
Legal desc:	Not Reported		
Pod name:	Not Reported		
Elevation:	0		
Lat deg:	0		
Lat min:	0		
Lat sec:	0		
Lon deg:	0		
Lon min:	0		
Lon sec:	0		
Pod status:	Not Reported	Utm source:	UN
Xy source:	Not Reported	Utm accura:	10
Utm zone:	13		
X:	589200		
Y:	1706800		
Own end da:	12/30/99	Own lname:	GONZALES
Own fname:	ALBERT		
Use:	72-12-1 SANITARY IN CONJUNCTION WITH A COMMERCIAL USE		
Basin:	RG	Nbr:	52415
Suffix:	Not Reported	Sub basin:	Not Reported
Well numbe:	RG 52415	New xy:	Not Reported
Comments 1:	Not Reported		
Site id:	NM2000000114007		

I40
NW
1/2 - 1 Mile
Lower

NM WELLS NM2000000114008

GEOCHECK® - PHYSICAL SETTING SOURCE MAP FINDINGS

Objectid:	159579		
Pod rec nb:	19930		
Pod basin:	RG	Pod nbr:	59445
Pod suffix:	Not Reported		
Northing:	3950072.9		
Easting:	414028.3		
Grant :	SANTA FE	County:	SF
Tws:	Not Reported	Rng:	Not Reported
Sec:	Not Reported	Qtr 16th:	Not Reported
Qtr 64th:	Not Reported	Start date:	04/28/94
Finish dat:	05/04/94	Plug date:	03/29/06
Depth well:	0		
Grnd wtr s:	Not Reported		
Depth wate:	0		
Estimate y:	0		
Casing siz:	0		
Wrats s id:	0		
Blk:	Not Reported	Subdiv nam:	Not Reported
Legal desc:	Not Reported		
Pod name:	Not Reported		
Elevation:	0		
Lat deg:	0		
Lat min:	0		
Lat sec:	0		
Lon deg:	0		
Lon min:	0		
Lon sec:	0		
Pod status:	Not Reported	Utm source:	UN
Xy source:	Not Reported	Utm accura:	10
Utm zone:	13		
X:	589200		
Y:	1706800		
Own end da:	12/30/99	Own lname:	GONZALES
Own fname:	ALBERT M.		
Use:	72-12-1 DOMESTIC ONE HOUSEHOLD		
Basin:	RG	Nbr:	59445
Suffix:	Not Reported	Sub basin:	Not Reported
Well numbe:	RG 59445	New xy:	Not Reported
Comments 1:	Not Reported		
Site id:	NM2000000114008		

**J41
ESE
1/2 - 1 Mile
Higher**

NM WELLS NM2000000113703

Objectid:	153703		
Pod rec nb:	36980		
Pod basin:	RG	Pod nbr:	53901
Pod suffix:	Not Reported		
Northing:	3949048.8		
Easting:	415478.1		
Grant :	SANTA FE	County:	SF
Tws:	Not Reported	Rng:	Not Reported
Sec:	Not Reported	Qtr 16th:	Not Reported
Qtr 64th:	Not Reported	Start date:	07/18/91

GEOCHECK® - PHYSICAL SETTING SOURCE MAP FINDINGS

Finish dat:	07/19/91	Plug date:	03/29/06
Depth well:	0		
Grnd wtr s:	Not Reported		
Depth wate:	0		
Estimate y:	0		
Casing siz:	0		
Wrats s id:	0		
Blk:	Not Reported	Subdiv nam:	Not Reported
Legal desc:	Not Reported		
Pod name:	Not Reported		
Elevation:	0		
Lat deg:	0		
Lat min:	0		
Lat sec:	0		
Lon deg:	0		
Lon min:	0		
Lon sec:	0		
Pod status:	Not Reported	Utm source:	UN
Xy source:	Not Reported	Utm accura:	10
Utm zone:	13		
X:	594000		
Y:	1703500		
Own end da:	12/30/99	Own Iname:	PETERS CORPORATION
Own fname:	Not Reported		
Use:	72-12-1 SANITARY IN CONJUNCTION WITH A COMMERCIAL USE		
Basin:	RG	Nbr:	53901
Suffix:	Not Reported	Sub basin:	Not Reported
Well numbe:	RG 53901	New xy:	Not Reported
Comments 1:	Not Reported		
Site id:	NM2000000113703		

**42
South
1/2 - 1 Mile
Higher**

NM WELLS NM2000000113419

Objectid:	141864		
Pod rec nb:	16972		
Pod basin:	RG	Pod nbr:	42324
Pod suffix:	Not Reported		
Northing:	3948482.6		
Easting:	414465.2		
Grant :	SANTA FE	County:	XX
Tws:	Not Reported	Rng:	Not Reported
Sec:	Not Reported	Qtr 16th:	Not Reported
Qtr 64th:	Not Reported	Start date:	08/01/84
Finish dat:	08/04/84	Plug date:	07/15/85
Depth well:	0		
Grnd wtr s:	Not Reported		
Depth wate:	0		
Estimate y:	0		
Casing siz:	0		
Wrats s id:	0		
Blk:	Not Reported	Subdiv nam:	Not Reported
Legal desc:	Not Reported		
Pod name:	Not Reported		

GEOCHECK® - PHYSICAL SETTING SOURCE MAP FINDINGS

Elevation:	0		
Lat deg:	0		
Lat min:	0		
Lat sec:	0		
Lon deg:	0		
Lon min:	0		
Lon sec:	0		
Pod status:	Not Reported	Utm source:	UN
Xy source:	Not Reported	Utm accura:	10
Utm zone:	13		
X:	590700		
Y:	1701600		
Own end da:	12/30/99	Own lname:	CROCKER
Own fname:	EDWARD JR.		
Use:	72-12-1 DOMESTIC ONE HOUSEHOLD		
Basin:	RG	Nbr:	42324
Suffix:	Not Reported	Sub basin:	Not Reported
Well numbe:	RG 42324	New xy:	Not Reported
Comments 1:	Not Reported		
Site id:	NM2000000113419		

**G43
ESE
1/2 - 1 Mile
Higher**

NM WELLS NM2000000113736

Objectid:	151088		
Pod rec nb:	24565		
Pod basin:	RG	Pod nbr:	51376
Pod suffix:	Not Reported		
Northing:	3949139.4		
Easting:	415540.2		
Grant :	SANTA FE	County:	XX
Tws:	Not Reported	Rng:	Not Reported
Sec:	Not Reported	Qtr 16th:	Not Reported
Qtr 64th:	Not Reported	Start date:	01/02/90
Finish dat:	01/02/90	Plug date:	12/28/88
Depth well:	0		
Grnd wtr s:	Not Reported		
Depth wate:	0		
Estimate y:	0		
Casing siz:	0		
Wrats s id:	0		
Blk:	Not Reported	Subdiv nam:	Not Reported
Legal desc:	Not Reported		
Pod name:	Not Reported		
Elevation:	0		
Lat deg:	0		
Lat min:	0		
Lat sec:	0		
Lon deg:	0		
Lon min:	0		
Lon sec:	0		
Pod status:	Not Reported	Utm source:	UN
Xy source:	Not Reported	Utm accura:	10
Utm zone:	13		

GEOCHECK® - PHYSICAL SETTING SOURCE MAP FINDINGS

X:	594200		
Y:	1703800		
Own end da:	12/30/99	Own lname:	THE PETERS CORP/
Own fname:	Not Reported		
Use:	72-12-1 SANITARY IN CONJUNCTION WITH A COMMERCIAL USE		
Basin:	RG	Nbr:	51376
Suffix:	Not Reported	Sub basin:	Not Reported
Well numbe:	RG 51376	New xy:	Not Reported
Comments 1:	Not Reported		
Site id:	NM2000000113736		

**H44
South
1/2 - 1 Mile
Higher**

NM WELLS NM2000000113410

Objectid:	126292		
Pod rec nb:	53939		
Pod basin:	RG	Pod nbr:	27292
Pod suffix:	Not Reported		
Northing:	3948449.1		
Easting:	414708.5		
Grant :	SANTA FE	County:	SF
Tws:	Not Reported	Rng:	Not Reported
Sec:	Not Reported	Qtr 16th:	Not Reported
Qtr 64th:	Not Reported	Start date:	02/07/57
Finish dat:	01/27/57	Plug date:	09/19/06
Depth well:	0		
Grnd wtr s:	Not Reported		
Depth wate:	0		
Estimate y:	0		
Casing siz:	0		
Wrats s id:	0		
Blk:	Not Reported	Subdiv nam:	Not Reported
Legal desc:	USGS 7.5' QUAD SANTA FE.		
Pod name:	Not Reported		
Elevation:	0		
Lat deg:	0		
Lat min:	0		
Lat sec:	0		
Lon deg:	0		
Lon min:	0		
Lon sec:	0		
Pod status:	Not Reported	Utm source:	UN
Xy source:	Not Reported	Utm accura:	10
Utm zone:	13		
X:	591500		
Y:	1701500		
Own end da:	12/30/99	Own lname:	FIERRO
Own fname:	CARLOS		
Use:	72-12-1 DOMESTIC ONE HOUSEHOLD		
Basin:	RG	Nbr:	27292
Suffix:	Not Reported	Sub basin:	Not Reported
Well numbe:	RG 27292	New xy:	Not Reported
Comments 1:	Not Reported		
Site id:	NM2000000113410		

GEOCHECK® - PHYSICAL SETTING SOURCE MAP FINDINGS

Map ID
Direction
Distance
Elevation

Database EDR ID Number

K45
SE
1/2 - 1 Mile
Higher

NM WELLS NM2000000113533

Objectid:	127375		
Pod rec nb:	15951		
Pod basin:	RG	Pod nbr:	28254
Pod suffix:	Not Reported		
Northing:	3948655.8		
Easting:	415229.3		
Grant :	Not Reported	County:	SF
Tws:	Not Reported	Rng:	Not Reported
Sec:	Not Reported	Qtr 16th:	Not Reported
Qtr 64th:	Not Reported	Start date:	03/05/76
Finish dat:	03/09/76	Plug date:	09/22/06
Depth well:	0		
Grnd wtr s:	Not Reported		
Depth wate:	0		
Estimate y:	0		
Casing siz:	0		
Wrats s id:	0		
Blk:	Not Reported	Subdiv nam:	Not Reported
Legal desc:	Not Reported		
Pod name:	Not Reported		
Elevation:	0		
Lat deg:	0		
Lat min:	0		
Lat sec:	0		
Lon deg:	0		
Lon min:	0		
Lon sec:	0		
Pod status:	Not Reported	Utm source:	UN
Xy source:	Not Reported	Utm accura:	10
Utm zone:	13		
X:	593200		
Y:	1702200		
Own end da:	12/30/99	Own lname:	MACK
Own fname:	ROBERT S.		
Use:	72-12-1 DOMESTIC ONE HOUSEHOLD		
Basin:	RG	Nbr:	28254
Suffix:	Not Reported	Sub basin:	Not Reported
Well numbe:	RG 28254	New xy:	Not Reported
Comments 1:	Not Reported		
Site id:	NM2000000113533		

46
SSE
1/2 - 1 Mile
Higher

NM WELLS NM2000000113418

GEOCHECK® - PHYSICAL SETTING SOURCE MAP FINDINGS

Objectid:	134194		
Pod rec nb:	28625		
Pod basin:	RG	Pod nbr:	34747
Pod suffix:	Not Reported		
Northing:	3948477.2		
Easting:	414891.7		
Grant :	SANTA FE	County:	SF
Tws:	Not Reported	Rng:	Not Reported
Sec:	Not Reported	Qtr 16th:	Not Reported
Qtr 64th:	Not Reported	Start date:	09/14/80
Finish dat:	09/14/80	Plug date:	10/15/86
Depth well:	0		
Grnd wtr s:	Not Reported		
Depth wate:	0		
Estimate y:	0		
Casing siz:	0		
Wrats s id:	0		
Blk:	Not Reported	Subdiv nam:	Not Reported
Legal desc:	Not Reported		
Pod name:	Not Reported		
Elevation:	0		
Lat deg:	0		
Lat min:	0		
Lat sec:	0		
Lon deg:	0		
Lon min:	0		
Lon sec:	0		
Pod status:	Not Reported	Utm source:	UN
Xy source:	Not Reported	Utm accura:	10
Utm zone:	13		
X:	592100		
Y:	1701600		
Own end da:	12/30/99	Own lname:	LUCERO
Own fname:	HERMAN		
Use:	72-12-1 DOMESTIC ONE HOUSEHOLD		
Basin:	RG	Nbr:	34747
Suffix:	Not Reported	Sub basin:	Not Reported
Well numbe:	RG 34747	New xy:	Not Reported
Comments 1:	Not Reported		
Site id:	NM2000000113418		

**L47
West
1/2 - 1 Mile
Lower**

NM WELLS NM2000000113877

Objectid:	138871		
Pod rec nb:	31759		
Pod basin:	RG	Pod nbr:	39405
Pod suffix:	Not Reported		
Northing:	3949529.1		
Easting:	413655.6		
Grant :	SANTA FE	County:	SF
Tws:	Not Reported	Rng:	Not Reported
Sec:	Not Reported	Qtr 16th:	Not Reported
Qtr 64th:	Not Reported	Start date:	05/11/89

GEOCHECK® - PHYSICAL SETTING SOURCE MAP FINDINGS

Finish dat:	05/12/89	Plug date:	12/28/83
Depth well:	235		
Grnd wtr s:	S		
Depth wate:	100		
Estimate y:	0		
Casing siz:	0		
Wrats s id:	0		
Blk:	Not Reported	Subdiv nam:	Not Reported
Legal desc:	Not Reported		
Pod name:	Not Reported		
Elevation:	0		
Lat deg:	0		
Lat min:	0		
Lat sec:	0		
Lon deg:	0		
Lon min:	0		
Lon sec:	0		
Pod status:	Not Reported	Utm source:	UN
Xy source:	Not Reported	Utm accura:	10
Utm zone:	13		
X:	588000		
Y:	1705000		
Own end da:	12/30/99	Own lname:	LOPEZ
Own fname:	ROY C.		
Use:	72-12-1 DOMESTIC ONE HOUSEHOLD		
Basin:	RG	Nbr:	39405
Suffix:	Not Reported	Sub basin:	Not Reported
Well numbe:	RG 39405	New xy:	Not Reported
Comments 1:	Not Reported		
Site id:	NM2000000113877		

**H48
South
1/2 - 1 Mile
Higher**

NM WELLS NM2000000113403

Objectid:	135042		
Pod rec nb:	65187		
Pod basin:	RG	Pod nbr:	35601
Pod suffix:	Not Reported		
Northing:	3948419.4		
Easting:	414647.2		
Grant :	Not Reported	County:	SF
Tws:	Not Reported	Rng:	Not Reported
Sec:	Not Reported	Qtr 16th:	Not Reported
Qtr 64th:	Not Reported	Start date:	08/04/96
Finish dat:	08/05/96	Plug date:	10/15/86
Depth well:	0		
Grnd wtr s:	Not Reported		
Depth wate:	0		
Estimate y:	0		
Casing siz:	0		
Wrats s id:	0		
Blk:	Not Reported	Subdiv nam:	Not Reported
Legal desc:	Not Reported		
Pod name:	Not Reported		

GEOCHECK® - PHYSICAL SETTING SOURCE MAP FINDINGS

Elevation:	0		
Lat deg:	0		
Lat min:	0		
Lat sec:	0		
Lon deg:	0		
Lon min:	0		
Lon sec:	0		
Pod status:	Not Reported	Utm source:	UN
Xy source:	Not Reported	Utm accura:	10
Utm zone:	13		
X:	591300		
Y:	1701400		
Own end da:	12/30/99	Own lname:	CHIDESTER
Own fname:	TED		
Use:	72-12-1 DOMESTIC ONE HOUSEHOLD		
Basin:	RG	Nbr:	35601
Suffix:	Not Reported	Sub basin:	Not Reported
Well numbe:	RG 35601	New xy:	Not Reported
Comments 1:	Not Reported		
Site id:	NM2000000113403		

**K49
SSE
1/2 - 1 Mile
Higher**

NM WELLS NM2000000113487

Objectid:	181989		
Pod rec nb:	199573		
Pod basin:	RG	Pod nbr:	81960
Pod suffix:	Not Reported		
Northing:	3948572.2		
Easting:	415161.4		
Grant :	SANTA FE LAND	County:	SF
Tws:	Not Reported	Rng:	Not Reported
Sec:	Not Reported	Qtr 16th:	Not Reported
Qtr 64th:	Not Reported	Start date:	04/05/04
Finish dat:	12/31/49	Plug date:	01/23/08
Depth well:	0		
Grnd wtr s:	Not Reported		
Depth wate:	0		
Estimate y:	0		
Casing siz:	0		
Wrats s id:	0		
Blk:	Not Reported	Subdiv nam:	Not Reported
Legal desc:	Not Reported		
Pod name:	Not Reported		
Elevation:	0		
Lat deg:	0		
Lat min:	0		
Lat sec:	0		
Lon deg:	0		
Lon min:	0		
Lon sec:	0		
Pod status:	PEN	Utm source:	UN
Xy source:	A	Utm accura:	10
Utm zone:	13		

GEOCHECK® - PHYSICAL SETTING SOURCE MAP FINDINGS

X:	592981		
Y:	1701923		
Own end da:	12/30/99	Own lname:	SANDERS
Own fname:	RALPH T.		
Use:	72-12-1 DOMESTIC ONE HOUSEHOLD		
Basin:	RG	Nbr:	81960
Suffix:	Not Reported	Sub basin:	Not Reported
Well numbe:	RG 81960	New xy:	Not Reported
Comments 1:	Not Reported		
Site id:	NM2000000113487		

**L50
West
1/2 - 1 Mile
Lower**

NM WELLS NM2000000113898

Objectid:	130064		
Pod rec nb:	65852		
Pod basin:	RG	Pod nbr:	30718
Pod suffix:	Not Reported		
Northing:	3949590.1		
Easting:	413656.4		
Grant :	Not Reported	County:	SF
Tws:	Not Reported	Rng:	Not Reported
Sec:	Not Reported	Qtr 16th:	Not Reported
Qtr 64th:	Not Reported	Start date:	07/26/78
Finish dat:	07/28/78	Plug date:	09/16/06
Depth well:	0		
Grnd wtr s:	Not Reported		
Depth wate:	0		
Estimate y:	0		
Casing siz:	0		
Wrats s id:	0		
Blk:	Not Reported	Subdiv nam:	Not Reported
Legal desc:	Not Reported		
Pod name:	Not Reported		
Elevation:	0		
Lat deg:	0		
Lat min:	0		
Lat sec:	0		
Lon deg:	0		
Lon min:	0		
Lon sec:	0		
Pod status:	Not Reported	Utm source:	UN
Xy source:	Not Reported	Utm accura:	10
Utm zone:	13		
X:	588000		
Y:	1705200		
Own end da:	12/30/99	Own lname:	ARMIJO
Own fname:	MIGUEL		
Use:	72-12-1 DOMESTIC ONE HOUSEHOLD		
Basin:	RG	Nbr:	30718
Suffix:	Not Reported	Sub basin:	Not Reported
Well numbe:	RG 30718	New xy:	Not Reported
Comments 1:	Not Reported		
Site id:	NM2000000113898		

GEOCHECK® - PHYSICAL SETTING SOURCE MAP FINDINGS

Map ID
 Direction
 Distance
 Elevation

Database EDR ID Number

M51
ENE
1/2 - 1 Mile
Higher

NM WELLS NM2000000113957

Objectid:	150169		
Pod rec nb:	11795		
Pod basin:	RG	Pod nbr:	50497
Pod suffix:	Not Reported		
Northing:	3949779.3		
Easting:	415548.3		
Grant :	SANTA FE	County:	XX
Tws:	Not Reported	Rng:	Not Reported
Sec:	Not Reported	Qtr 16th:	Not Reported
Qtr 64th:	Not Reported	Start date:	04/12/89
Finish dat:	04/22/89	Plug date:	12/28/88
Depth well:	206		
Grnd wtr s:	S		
Depth wate:	60		
Estimate y:	0		
Casing siz:	0		
Wrats s id:	0		
Blk:	Not Reported	Subdiv nam:	Not Reported
Legal desc:	Not Reported		
Pod name:	Not Reported		
Elevation:	0		
Lat deg:	0		
Lat min:	0		
Lat sec:	0		
Lon deg:	0		
Lon min:	0		
Lon sec:	0		
Pod status:	Not Reported	Utm source:	UN
Xy source:	Not Reported	Utm accura:	10
Utm zone:	13		
X:	594200		
Y:	1705900		
Own end da:	12/30/99	Own lname:	HOLMES
Own fname:	THOMAS M.		
Use:	72-12-1 DOMESTIC ONE HOUSEHOLD		
Basin:	RG	Nbr:	50497
Suffix:	Not Reported	Sub basin:	Not Reported
Well numbe:	RG 50497	New xy:	Not Reported
Comments 1:	Not Reported		
Site id:	NM2000000113957		

52
SSE
1/2 - 1 Mile
Higher

NM WELLS NM2000000113439

GEOCHECK® - PHYSICAL SETTING SOURCE MAP FINDINGS

Objectid:	171359		
Pod rec nb:	146887		
Pod basin:	RG	Pod nbr:	71054
Pod suffix:	Not Reported		
Northing:	3948535.1		
Easting:	415136.3		
Grant :	SANTA FE	County:	SF
Tws:	Not Reported	Rng:	Not Reported
Sec:	Not Reported	Qtr 16th:	Not Reported
Qtr 64th:	Not Reported	Start date:	12/11/98
Finish dat:	12/27/98	Plug date:	05/05/02
Depth well:	280		
Grnd wtr s:	Not Reported		
Depth wate:	0		
Estimate y:	0		
Casing siz:	7		
Wrats s id:	0		
Blk:	Not Reported	Subdiv nam:	Not Reported
Legal desc:	Not Reported		
Pod name:	Not Reported		
Elevation:	0		
Lat deg:	0		
Lat min:	0		
Lat sec:	0		
Lon deg:	0		
Lon min:	0		
Lon sec:	0		
Pod status:	PEN	Utm source:	UN
Xy source:	A	Utm accura:	10
Utm zone:	13		
X:	592900		
Y:	1701800		
Own end da:	12/30/99	Own lname:	O'KEEFE
Own fname:	JOHN J.		
Use:	72-12-1 DOMESTIC ONE HOUSEHOLD		
Basin:	RG	Nbr:	71054
Suffix:	Not Reported	Sub basin:	Not Reported
Well numbe:	RG 71054	New xy:	Not Reported
Comments 1:	Not Reported		
Site id:	NM2000000113439		

**M53
ENE
1/2 - 1 Mile
Higher**

NM WELLS NM2000000113945

Objectid:	128228		
Pod rec nb:	21085		
Pod basin:	RG	Pod nbr:	29042
Pod suffix:	Not Reported		
Northing:	3949718		
Easting:	415578		
Grant :	Not Reported	County:	SF
Tws:	Not Reported	Rng:	Not Reported
Sec:	Not Reported	Qtr 16th:	Not Reported
Qtr 64th:	Not Reported	Start date:	01/24/78

GEOCHECK® - PHYSICAL SETTING SOURCE MAP FINDINGS

Finish dat:	01/27/78	Plug date:	09/16/06
Depth well:	165		
Grnd wtr s:	S		
Depth wate:	37		
Estimate y:	0		
Casing siz:	0		
Wrats s id:	0		
Blk:	Not Reported	Subdiv nam:	Not Reported
Legal desc:	Not Reported		
Pod name:	Not Reported		
Elevation:	0		
Lat deg:	0		
Lat min:	0		
Lat sec:	0		
Lon deg:	0		
Lon min:	0		
Lon sec:	0		
Pod status:	Not Reported	Utm source:	UN
Xy source:	Not Reported	Utm accura:	10
Utm zone:	13		
X:	594300		
Y:	1705700		
Own end da:	12/30/99	Own lname:	ANAYA
Own fname:	JOSE E.		
Use:	72-12-1 DOMESTIC ONE HOUSEHOLD		
Basin:	RG	Nbr:	29042
Suffix:	Not Reported	Sub basin:	Not Reported
Well numbe:	RG 29042	New xy:	Not Reported
Comments 1:	Not Reported		
Site id:	NM2000000113945		

**H54
South
1/2 - 1 Mile
Higher**

NM WELLS NM2000000113382

Objectid:	133616		
Pod rec nb:	42243		
Pod basin:	RG	Pod nbr:	34169
Pod suffix:	Not Reported		
Northing:	3948388.9		
Easting:	414646.8		
Grant :	SANTA FE	County:	SF
Tws:	Not Reported	Rng:	Not Reported
Sec:	Not Reported	Qtr 16th:	Not Reported
Qtr 64th:	Not Reported	Start date:	04/14/80
Finish dat:	04/15/80	Plug date:	10/15/86
Depth well:	246		
Grnd wtr s:	S		
Depth wate:	190		
Estimate y:	0		
Casing siz:	0		
Wrats s id:	0		
Blk:	Not Reported	Subdiv nam:	Not Reported
Legal desc:	Not Reported		
Pod name:	Not Reported		

GEOCHECK® - PHYSICAL SETTING SOURCE MAP FINDINGS

Elevation:	0		
Lat deg:	0		
Lat min:	0		
Lat sec:	0		
Lon deg:	0		
Lon min:	0		
Lon sec:	0		
Pod status:	Not Reported	Utm source:	UN
Xy source:	Not Reported	Utm accura:	10
Utm zone:	13		
X:	591300		
Y:	1701300		
Own end da:	12/30/99	Own lname:	GERBER
Own fname:	PAUL		
Use:	72-12-1 DOMESTIC ONE HOUSEHOLD		
Basin:	RG	Nbr:	34169
Suffix:	Not Reported	Sub basin:	Not Reported
Well numbe:	RG 34169	New xy:	Not Reported
Comments 1:	Not Reported		
Site id:	NM2000000113382		

**55
South
1/2 - 1 Mile
Higher**

NM WELLS NM2000000113383

Objectid:	133906		
Pod rec nb:	40237		
Pod basin:	RG	Pod nbr:	34453
Pod suffix:	Not Reported		
Northing:	3948390.1		
Easting:	414555.4		
Grant :	SANTA FE	County:	XX
Tws:	Not Reported	Rng:	Not Reported
Sec:	Not Reported	Qtr 16th:	Not Reported
Qtr 64th:	Not Reported	Start date:	06/03/80
Finish dat:	06/05/80	Plug date:	10/15/86
Depth well:	131		
Grnd wtr s:	S		
Depth wate:	78		
Estimate y:	0		
Casing siz:	0		
Wrats s id:	0		
Blk:	Not Reported	Subdiv nam:	Not Reported
Legal desc:	Not Reported		
Pod name:	Not Reported		
Elevation:	0		
Lat deg:	0		
Lat min:	0		
Lat sec:	0		
Lon deg:	0		
Lon min:	0		
Lon sec:	0		
Pod status:	Not Reported	Utm source:	UN
Xy source:	Not Reported	Utm accura:	10
Utm zone:	13		

GEOCHECK® - PHYSICAL SETTING SOURCE MAP FINDINGS

X:	591000		
Y:	1701300		
Own end da:	12/30/99	Own lname:	BACHICHA
Own fname:	CECILIA		
Use:	72-12-1 DOMESTIC ONE HOUSEHOLD		
Basin:	RG	Nbr:	34453
Suffix:	Not Reported	Sub basin:	Not Reported
Well numbe:	RG 34453	New xy:	Not Reported
Comments 1:	Not Reported		
Site id:	NM2000000113383		

**56
South
1/2 - 1 Mile
Higher**

NM WELLS NM2000000113381

Objectid:	129067		
Pod rec nb:	33239		
Pod basin:	RG	Pod nbr:	29818
Pod suffix:	Not Reported		
Northing:	3948387.7		
Easting:	414738.2		
Grant :	SANTA FE	County:	SF
Tws:	Not Reported	Rng:	Not Reported
Sec:	Not Reported	Qtr 16th:	Not Reported
Qtr 64th:	Not Reported	Start date:	01/04/78
Finish dat:	01/08/78	Plug date:	09/16/06
Depth well:	0		
Grnd wtr s:	Not Reported		
Depth wate:	0		
Estimate y:	0		
Casing siz:	0		
Wrats s id:	0		
Blk:	Not Reported	Subdiv nam:	Not Reported
Legal desc:	Not Reported		
Pod name:	Not Reported		
Elevation:	0		
Lat deg:	0		
Lat min:	0		
Lat sec:	0		
Lon deg:	0		
Lon min:	0		
Lon sec:	0		
Pod status:	Not Reported	Utm source:	UN
Xy source:	Not Reported	Utm accura:	10
Utm zone:	13		
X:	591600		
Y:	1701300		
Own end da:	12/30/99	Own lname:	HILLMAN
Own fname:	R.		
Use:	72-12-1 DOMESTIC ONE HOUSEHOLD		
Basin:	RG	Nbr:	29818
Suffix:	Not Reported	Sub basin:	Not Reported
Well numbe:	RG 29818	New xy:	Not Reported
Comments 1:	Not Reported		
Site id:	NM2000000113381		

GEOCHECK® - PHYSICAL SETTING SOURCE MAP FINDINGS

Map ID
 Direction
 Distance
 Elevation

Database EDR ID Number

J57
ESE
1/2 - 1 Mile
Higher

NM WELLS NM2000000113697

Objectid:	181479			
Pod rec nb:	197077			
Pod basin:	RG	Pod nbr:	81449	
Pod suffix:	Not Reported			
Northing:	3949032.8			
Easting:	415585.1			
Grant :	SANTA FE	County:	SF	
Tws:	Not Reported	Rng:	Not Reported	
Sec:	Not Reported	Qtr 16th:	Not Reported	
Qtr 64th:	Not Reported	Start date:	04/12/05	
Finish dat:	04/13/05	Plug date:	01/23/08	
Depth well:	0			
Grnd wtr s:	Not Reported			
Depth wate:	0			
Estimate y:	0			
Casing siz:	0			
Wrats s id:	0			
Blk:	Not Reported	Subdiv nam:	Not Reported	
Legal desc:	Not Reported			
Pod name:	Not Reported			
Elevation:	0			
Lat deg:	0			
Lat min:	0			
Lat sec:	0			
Lon deg:	0			
Lon min:	0			
Lon sec:	0			
Pod status:	PEN	Utm source:	UN	
Xy source:	A	Utm accura:	10	
Utm zone:	13			
X:	594352			
Y:	1703452			
Own end da:	12/30/99	Own lname:	MURRAY	
Own fname:	FULTON			
Use:	72-12-1 DOMESTIC ONE HOUSEHOLD			
Basin:	RG	Nbr:	81449	
Suffix:	Not Reported	Sub basin:	Not Reported	
Well numbe:	RG 81449	New xy:	Not Reported	
Comments 1:	Not Reported			
Site id:	NM2000000113697			

N58
WNW
1/2 - 1 Mile
Lower

NM WELLS NM2000000113949

GEOCHECK® - PHYSICAL SETTING SOURCE MAP FINDINGS

Objectid:	128389		
Pod rec nb:	35729		
Pod basin:	RG	Pod nbr:	29183
Pod suffix:	Not Reported		
Northing:	3949742.4		
Easting:	413658.3		
Grant :	SANTA FE	County:	XX
Tws:	Not Reported	Rng:	Not Reported
Sec:	Not Reported	Qtr 16th:	Not Reported
Qtr 64th:	Not Reported	Start date:	09/09/77
Finish dat:	09/14/77	Plug date:	09/16/06
Depth well:	0		
Grnd wtr s:	Not Reported		
Depth wate:	0		
Estimate y:	0		
Casing siz:	0		
Wrats s id:	0		
Blk:	Not Reported	Subdiv nam:	Not Reported
Legal desc:	Not Reported		
Pod name:	Not Reported		
Elevation:	0		
Lat deg:	0		
Lat min:	0		
Lat sec:	0		
Lon deg:	0		
Lon min:	0		
Lon sec:	0		
Pod status:	Not Reported	Utm source:	UN
Xy source:	Not Reported	Utm accura:	10
Utm zone:	13		
X:	588000		
Y:	1705700		
Own end da:	12/30/99	Own lname:	GARCIA
Own fname:	DAVID M.		
Use:	72-12-1 DOMESTIC ONE HOUSEHOLD		
Basin:	RG	Nbr:	29183
Suffix:	Not Reported	Sub basin:	Not Reported
Well numbe:	RG 29183	New xy:	Not Reported
Comments 1:	Not Reported		
Site id:	NM2000000113949		

**O59
North
1/2 - 1 Mile
Higher**

NM WELLS NM2000000114068

Objectid:	134217		
Pod rec nb:	27056		
Pod basin:	RG	Pod nbr:	34772
Pod suffix:	Not Reported		
Northing:	3950431.6		
Easting:	414581.4		
Grant :	SANTA FE	County:	SF
Tws:	Not Reported	Rng:	Not Reported
Sec:	Not Reported	Qtr 16th:	Not Reported
Qtr 64th:	Not Reported	Start date:	08/22/80

GEOCHECK® - PHYSICAL SETTING SOURCE MAP FINDINGS

Finish dat:	08/27/80	Plug date:	10/15/86
Depth well:	0		
Grnd wtr s:	Not Reported		
Depth wate:	0		
Estimate y:	0		
Casing siz:	0		
Wrats s id:	0		
Blk:	Not Reported	Subdiv nam:	Not Reported
Legal desc:	Not Reported		
Pod name:	Not Reported		
Elevation:	0		
Lat deg:	0		
Lat min:	0		
Lat sec:	0		
Lon deg:	0		
Lon min:	0		
Lon sec:	0		
Pod status:	Not Reported	Utm source:	UN
Xy source:	Not Reported	Utm accura:	10
Utm zone:	13		
X:	591000		
Y:	1708000		
Own end da:	12/30/99	Own lname:	GARCIA
Own fname:	FRANK		
Use:	72-12-1 DOMESTIC ONE HOUSEHOLD		
Basin:	RG	Nbr:	34772
Suffix:	Not Reported	Sub basin:	Not Reported
Well numbe:	RG 34772	New xy:	Not Reported
Comments 1:	Not Reported		
Site id:	NM2000000114068		

**P60
ESE
1/2 - 1 Mile
Higher**

NM WELLS NM2000000113731

Objectid:	170909		
Pod rec nb:	145523		
Pod basin:	RG	Pod nbr:	70612
Pod suffix:	Not Reported		
Northing:	3949123		
Easting:	415631.4		
Grant :	SANTA FE	County:	SF
Tws:	Not Reported	Rng:	Not Reported
Sec:	Not Reported	Qtr 16th:	Not Reported
Qtr 64th:	Not Reported	Start date:	11/11/98
Finish dat:	11/23/98	Plug date:	05/05/02
Depth well:	394		
Grnd wtr s:	S		
Depth wate:	18		
Estimate y:	30		
Casing siz:	6.63		
Wrats s id:	0		
Blk:	Not Reported	Subdiv nam:	Not Reported
Legal desc:	Not Reported		
Pod name:	Not Reported		

GEOCHECK® - PHYSICAL SETTING SOURCE MAP FINDINGS

Elevation:	0		
Lat deg:	0		
Lat min:	0		
Lat sec:	0		
Lon deg:	0		
Lon min:	0		
Lon sec:	0		
Pod status:	ACT	Utm source:	UN
Xy source:	A	Utm accura:	10
Utm zone:	13		
X:	594500		
Y:	1703750		
Own end da:	12/30/99	Own lname:	THE PETERS CORPORATION
Own fname:	Not Reported		
Use:	72-12-1 SANITARY IN CONJUNCTION WITH A COMMERCIAL USE		
Basin:	RG	Nbr:	70612
Suffix:	Not Reported	Sub basin:	Not Reported
Well numbe:	RG 70612	New xy:	Not Reported
Comments 1:	Not Reported		
Site id:	NM2000000113731		

**K61
SE
1/2 - 1 Mile
Higher**

NM WELLS NM2000000113485

Objectid:	151150		
Pod rec nb:	13668		
Pod basin:	RG	Pod nbr:	51434
Pod suffix:	Not Reported		
Northing:	3948564		
Easting:	415258.6		
Grant :	SANTA FE	County:	SF
Tws:	Not Reported	Rng:	Not Reported
Sec:	Not Reported	Qtr 16th:	Not Reported
Qtr 64th:	Not Reported	Start date:	07/13/90
Finish dat:	07/16/90	Plug date:	11/28/89
Depth well:	320		
Grnd wtr s:	S		
Depth wate:	240		
Estimate y:	0		
Casing siz:	0		
Wrats s id:	0		
Blk:	Not Reported	Subdiv nam:	Not Reported
Legal desc:	Not Reported		
Pod name:	Not Reported		
Elevation:	0		
Lat deg:	0		
Lat min:	0		
Lat sec:	0		
Lon deg:	0		
Lon min:	0		
Lon sec:	0		
Pod status:	Not Reported	Utm source:	UN
Xy source:	Not Reported	Utm accura:	10
Utm zone:	13		

GEOCHECK® - PHYSICAL SETTING SOURCE MAP FINDINGS

X:	593300		
Y:	1701900		
Own end da:	12/30/99	Own lname:	HENDRICKSON
Own fname:	PAUL		
Use:	72-12-1 DOMESTIC ONE HOUSEHOLD		
Basin:	RG	Nbr:	51434
Suffix:	Not Reported	Sub basin:	Not Reported
Well numbe:	RG 51434	New xy:	Not Reported
Comments 1:	Not Reported		
Site id:	NM2000000113485		

**P62
ESE
1/2 - 1 Mile
Higher**

NM WELLS NM2000000113716

Objectid:	128054		
Pod rec nb:	55843		
Pod basin:	RG	Pod nbr:	28882
Pod suffix:	Not Reported		
Northing:	3949077.3		
Easting:	415630.8		
Grant :	Not Reported	County:	XX
Tws:	Not Reported	Rng:	Not Reported
Sec:	Not Reported	Qtr 16th:	Not Reported
Qtr 64th:	Not Reported	Start date:	06/20/77
Finish dat:	06/27/77	Plug date:	09/16/06
Depth well:	0		
Grnd wtr s:	Not Reported		
Depth wate:	0		
Estimate y:	0		
Casing siz:	0		
Wrats s id:	0		
Blk:	Not Reported	Subdiv nam:	Not Reported
Legal desc:	USGS 7.5' QUAD OF SANTA FE.		
Pod name:	Not Reported		
Elevation:	0		
Lat deg:	0		
Lat min:	0		
Lat sec:	0		
Lon deg:	0		
Lon min:	0		
Lon sec:	0		
Pod status:	Not Reported	Utm source:	UN
Xy source:	Not Reported	Utm accura:	10
Utm zone:	13		
X:	594500		
Y:	1703600		
Own end da:	12/30/99	Own lname:	GILE
Own fname:	BEVERLY		
Use:	72-12-1 DOMESTIC ONE HOUSEHOLD		
Basin:	RG	Nbr:	28882
Suffix:	Not Reported	Sub basin:	Not Reported
Well numbe:	RG 28882	New xy:	Not Reported
Comments 1:	Not Reported		
Site id:	NM2000000113716		

GEOCHECK® - PHYSICAL SETTING SOURCE MAP FINDINGS

Map ID
Direction
Distance
Elevation

Database EDR ID Number

63
SSW
1/2 - 1 Mile
Higher

NM WELLS NM2000000113398

Objectid:	166118		
Pod rec nb:	14511		
Pod basin:	RG	Pod nbr:	65825
Pod suffix:	Not Reported		
Northing:	3948409.2		
Easting:	414250.9		
Grant :	SANTA FE	County:	SF
Tws:	Not Reported	Rng:	Not Reported
Sec:	Not Reported	Qtr 16th:	Not Reported
Qtr 64th:	Not Reported	Start date:	09/12/97
Finish dat:	09/13/97	Plug date:	07/29/94
Depth well:	180		
Grnd wtr s:	Not Reported		
Depth wate:	0		
Estimate y:	0		
Casing siz:	7		
Wrats s id:	0		
Blk:	Not Reported	Subdiv nam:	Not Reported
Legal desc:	Not Reported		
Pod name:	Not Reported		
Elevation:	0		
Lat deg:	0		
Lat min:	0		
Lat sec:	0		
Lon deg:	0		
Lon min:	0		
Lon sec:	0		
Pod status:	Not Reported	Utm source:	UN
Xy source:	A	Utm accura:	10
Utm zone:	13		
X:	590000		
Y:	1701350		
Own end da:	12/30/99	Own lname:	ROMERO
Own fname:	ANDRES		
Use:	72-12-1 MULTIPLE DOMESTIC HOUSEHOLDS		
Basin:	RG	Nbr:	65825
Suffix:	Not Reported	Sub basin:	Not Reported
Well numbe:	RG 65825	New xy:	Not Reported
Comments 1:	Not Reported		
Site id:	NM2000000113398		

Q64
SE
1/2 - 1 Mile
Higher

NM WELLS NM2000000113540

GEOCHECK® - PHYSICAL SETTING SOURCE MAP FINDINGS

Objectid:	165527		
Pod rec nb:	46176		
Pod basin:	RG	Pod nbr:	65265
Pod suffix:	Not Reported		
Northing:	3948683.9		
Easting:	415412.5		
Grant :	SANTA FE	County:	SF
Tws:	Not Reported	Rng:	Not Reported
Sec:	Not Reported	Qtr 16th:	Not Reported
Qtr 64th:	Not Reported	Start date:	06/19/02
Finish dat:	06/19/02	Plug date:	07/29/94
Depth well:	0		
Grnd wtr s:	Not Reported		
Depth water:	0		
Estimate y:	0		
Casing siz:	0		
Wrats s id:	0		
Blk:	Not Reported	Subdiv nam:	Not Reported
Legal desc:	Not Reported		
Pod name:	Not Reported		
Elevation:	0		
Lat deg:	0		
Lat min:	0		
Lat sec:	0		
Lon deg:	0		
Lon min:	0		
Lon sec:	0		
Pod status:	Not Reported	Utm source:	UN
Xy source:	Not Reported	Utm accura:	10
Utm zone:	13		
X:	593800		
Y:	1702300		
Own end da:	12/30/99	Own lname:	BARRETT
Own fname:	RICHARD		
Use:	72-12-1 DOMESTIC ONE HOUSEHOLD		
Basin:	RG	Nbr:	65265
Suffix:	Not Reported	Sub basin:	Not Reported
Well numbe:	RG 65265	New xy:	Not Reported
Comments 1:	Not Reported		
Site id:	NM2000000113540		

**R65
ESE
1/2 - 1 Mile
Higher**

NM WELLS NM2000000113629

Objectid:	134132		
Pod rec nb:	58088		
Pod basin:	RG	Pod nbr:	34694
Pod suffix:	Not Reported		
Northing:	3948895.3		
Easting:	415567.5		
Grant :	SANTA FE	County:	SF
Tws:	Not Reported	Rng:	Not Reported
Sec:	Not Reported	Qtr 16th:	Not Reported
Qtr 64th:	Not Reported	Start date:	07/09/80

GEOCHECK® - PHYSICAL SETTING SOURCE MAP FINDINGS

Finish dat:	07/21/80	Plug date:	10/15/86
Depth well:	390		
Grnd wtr s:	S		
Depth wate:	35		
Estimate y:	0		
Casing siz:	0		
Wrats s id:	0		
Blk:	Not Reported	Subdiv nam:	Not Reported
Legal desc:	Not Reported		
Pod name:	Not Reported		
Elevation:	0		
Lat deg:	0		
Lat min:	0		
Lat sec:	0		
Lon deg:	0		
Lon min:	0		
Lon sec:	0		
Pod status:	Not Reported	Utm source:	UN
Xy source:	Not Reported	Utm accura:	10
Utm zone:	13		
X:	594300		
Y:	1703000		
Own end da:	12/30/99	Own lname:	FENN
Own fname:	FORREST		
Use:	72-12-1 DOMESTIC ONE HOUSEHOLD		
Basin:	RG	Nbr:	34694
Suffix:	Not Reported	Sub basin:	Not Reported
Well numbe:	RG 34694	New xy:	Not Reported
Comments 1:	Not Reported		
Site id:	NM2000000113629		

**N66
WNW
1/2 - 1 Mile
Lower**

NM WELLS NM2000000113948

Objectid:	189008		
Pod rec nb:	226627		
Pod basin:	RG	Pod nbr:	88996
Pod suffix:	POD 1		
Northing:	3949739.3		
Easting:	413614.1		
Grant :	SANTAFE	County:	SF
Tws:	Not Reported	Rng:	Not Reported
Sec:	Not Reported	Qtr 16th:	Not Reported
Qtr 64th:	Not Reported	Start date:	06/28/07
Finish dat:	07/02/07	Plug date:	12/07/07
Depth well:	300		
Grnd wtr s:	S		
Depth wate:	176		
Estimate y:	13		
Casing siz:	4.5		
Wrats s id:	0		
Blk:	Not Reported	Subdiv nam:	NA
Legal desc:	Not Reported		
Pod name:	Not Reported		

GEOCHECK® - PHYSICAL SETTING SOURCE MAP FINDINGS

Elevation:	0		
Lat deg:	0		
Lat min:	0		
Lat sec:	0		
Lon deg:	0		
Lon min:	0		
Lon sec:	0		
Pod status:	ACT	Utm source:	UN
Xy source:	Not Reported	Utm accura:	10
Utm zone:	13		
X:	1728098		
Y:	1705750		
Own end da:	12/30/99	Own lname:	NAKANO
Own fname:	MASAAKI		
Use:	72-12-1 MULTIPLE DOMESTIC HOUSEHOLDS		
Basin:	RG	Nbr:	88996
Suffix:	Not Reported	Sub basin:	Not Reported
Well numbe:	RG 88996 POD 1	New xy:	Not Reported
Comments 1:	Not Reported		
Site id:	NM2000000113948		

**S67
East
1/2 - 1 Mile
Higher**

NM WELLS NM2000000113874

Objectid:	137010		
Pod rec nb:	8784		
Pod basin:	RG	Pod nbr:	37629
Pod suffix:	Not Reported		
Northing:	3949503.1		
Easting:	415697.2		
Grant :	SANTA FE	County:	XX
Tws:	Not Reported	Rng:	Not Reported
Sec:	Not Reported	Qtr 16th:	Not Reported
Qtr 64th:	Not Reported	Start date:	02/22/85
Finish dat:	02/23/85	Plug date:	08/23/82
Depth well:	80		
Grnd wtr s:	S		
Depth wate:	28		
Estimate y:	0		
Casing siz:	0		
Wrats s id:	0		
Blk:	Not Reported	Subdiv nam:	Not Reported
Legal desc:	Not Reported		
Pod name:	Not Reported		
Elevation:	0		
Lat deg:	0		
Lat min:	0		
Lat sec:	0		
Lon deg:	0		
Lon min:	0		
Lon sec:	0		
Pod status:	Not Reported	Utm source:	UN
Xy source:	Not Reported	Utm accura:	10
Utm zone:	13		

GEOCHECK® - PHYSICAL SETTING SOURCE MAP FINDINGS

X:	594700		
Y:	1705000		
Own end da:	12/30/99	Own lname:	ORVEDAHL
Own fname:	JULIA		
Use:	72-12-1 DOMESTIC ONE HOUSEHOLD		
Basin:	RG	Nbr:	37629
Suffix:	Not Reported	Sub basin:	Not Reported
Well numbe:	RG 37629	New xy:	Not Reported
Comments 1:	Not Reported		
Site id:	NM2000000113874		

**T68
ENE
1/2 - 1 Mile
Higher**

NM WELLS NM2000000113939

Objectid:	181298		
Pod rec nb:	195967		
Pod basin:	RG	Pod nbr:	81257
Pod suffix:	Not Reported		
Northing:	3949705.7		
Easting:	415660.4		
Grant :	SANTA FE	County:	SF
Tws:	Not Reported	Rng:	Not Reported
Sec:	Not Reported	Qtr 16th:	Not Reported
Qtr 64th:	Not Reported	Start date:	04/02/04
Finish dat:	04/03/04	Plug date:	01/23/08
Depth well:	200		
Grnd wtr s:	Not Reported		
Depth wate:	0		
Estimate y:	0		
Casing siz:	7		
Wrats s id:	0		
Blk:	Not Reported	Subdiv nam:	Not Reported
Legal desc:	Not Reported		
Pod name:	Not Reported		
Elevation:	0		
Lat deg:	0		
Lat min:	0		
Lat sec:	0		
Lon deg:	0		
Lon min:	0		
Lon sec:	0		
Pod status:	PEN	Utm source:	UN
Xy source:	A	Utm accura:	10
Utm zone:	13		
X:	594571		
Y:	1705663		
Own end da:	12/30/99	Own lname:	STAMM
Own fname:	JACK		
Use:	72-12-1 MULTIPLE DOMESTIC HOUSEHOLDS		
Basin:	RG	Nbr:	81257
Suffix:	Not Reported	Sub basin:	Not Reported
Well numbe:	RG 81257	New xy:	Not Reported
Comments 1:	Not Reported		
Site id:	NM2000000113939		

GEOCHECK® - PHYSICAL SETTING SOURCE MAP FINDINGS

Map ID
 Direction
 Distance
 Elevation

Database EDR ID Number

O69
North
1/2 - 1 Mile
Higher

NM WELLS NM2000000114089

Objectid:	133381		
Pod rec nb:	200475		
Pod basin:	RG	Pod nbr:	33937
Pod suffix:	Not Reported		
Northing:	3950474.2		
Easting:	414493.6		
Grant :	SANTA FE	County:	SF
Tws:	Not Reported	Rng:	Not Reported
Sec:	Not Reported	Qtr 16th:	Not Reported
Qtr 64th:	Not Reported	Start date:	10/14/04
Finish dat:	10/19/04	Plug date:	10/15/86
Depth well:	400		
Grnd wtr s:	S		
Depth wate:	168		
Estimate y:	52		
Casing siz:	4.5		
Wrats s id:	0		
Blk:	Not Reported	Subdiv nam:	Not Reported
Legal desc:	Not Reported		
Pod name:	Not Reported		
Elevation:	0		
Lat deg:	0		
Lat min:	0		
Lat sec:	0		
Lon deg:	0		
Lon min:	0		
Lon sec:	0		
Pod status:	ACT	Utm source:	UN
Xy source:	A	Utm accura:	10
Utm zone:	13		
X:	590710		
Y:	1708136		
Own end da:	12/30/99	Own lname:	MONTOYA
Own fname:	ROSINA		
Use:	72-12-1 DOMESTIC ONE HOUSEHOLD		
Basin:	RG	Nbr:	33937
Suffix:	Not Reported	Sub basin:	Not Reported
Well numbe:	RG 33937	New xy:	Not Reported
Comments 1:	Not Reported		
Site id:	NM2000000114089		

Q70
SE
1/2 - 1 Mile
Higher

NM WELLS NM2000000113505

GEOCHECK® - PHYSICAL SETTING SOURCE MAP FINDINGS

Objectid:	150124		
Pod rec nb:	54561		
Pod basin:	RG	Pod nbr:	50456
Pod suffix:	Not Reported		
Northing:	3948593.3		
Easting:	415350.4		
Grant :	SANTA FE	County:	XX
Tws:	Not Reported	Rng:	Not Reported
Sec:	Not Reported	Qtr 16th:	Not Reported
Qtr 64th:	Not Reported	Start date:	04/16/90
Finish dat:	04/18/90	Plug date:	12/28/88
Depth well:	0		
Grnd wtr s:	Not Reported		
Depth wate:	0		
Estimate y:	0		
Casing siz:	0		
Wrats s id:	0		
Blk:	Not Reported	Subdiv nam:	Not Reported
Legal desc:	Not Reported		
Pod name:	Not Reported		
Elevation:	0		
Lat deg:	0		
Lat min:	0		
Lat sec:	0		
Lon deg:	0		
Lon min:	0		
Lon sec:	0		
Pod status:	Not Reported	Utm source:	UN
Xy source:	Not Reported	Utm accura:	10
Utm zone:	13		
X:	593600		
Y:	1702000		
Own end da:	12/30/99	Own lname:	CHAPMAN
Own fname:	JOSEPH M.		
Use:	72-12-1 DOMESTIC ONE HOUSEHOLD		
Basin:	RG	Nbr:	50456
Suffix:	Not Reported	Sub basin:	Not Reported
Well numbe:	RG 50456	New xy:	Not Reported
Comments 1:	Not Reported		
Site id:	NM2000000113505		

**Q71
SE
1/2 - 1 Mile
Higher**

NM WELLS NM2000000113506

Objectid:	150880		
Pod rec nb:	8117		
Pod basin:	RG	Pod nbr:	51218
Pod suffix:	(NEW)		
Northing:	3948593.3		
Easting:	415350.4		
Grant :	TALAY HILL	County:	SF
Tws:	Not Reported	Rng:	Not Reported
Sec:	Not Reported	Qtr 16th:	Not Reported
Qtr 64th:	Not Reported	Start date:	10/01/89

GEOCHECK® - PHYSICAL SETTING SOURCE MAP FINDINGS

Finish dat:	10/01/89	Plug date:	12/28/88
Depth well:	400		
Grnd wtr s:	S		
Depth wate:	80		
Estimate y:	0		
Casing siz:	0		
Wrats s id:	0		
Blk:	Not Reported	Subdiv nam:	Not Reported
Legal desc:	Not Reported		
Pod name:	Not Reported		
Elevation:	0		
Lat deg:	0		
Lat min:	0		
Lat sec:	0		
Lon deg:	0		
Lon min:	0		
Lon sec:	0		
Pod status:	Not Reported	Utm source:	UN
Xy source:	Not Reported	Utm accura:	10
Utm zone:	13		
X:	593600		
Y:	1702000		
Own end da:	12/30/99	Own lname:	MACFARLANE
Own fname:	JOAN		
Use:	72-12-1 DOMESTIC ONE HOUSEHOLD		
Basin:	RG	Nbr:	51218
Suffix:	Not Reported	Sub basin:	Not Reported
Well numbe:	RG 51218 (NEW)	New xy:	Not Reported
Comments 1:	Not Reported		
Site id:	NM2000000113506		

**72
SW
1/2 - 1 Mile
Lower**

NM WELLS NM2000000113440

Objectid:	130566		
Pod rec nb:	37506		
Pod basin:	RG	Pod nbr:	31227
Pod suffix:	Not Reported		
Northing:	3948550.2		
Easting:	413947.9		
Grant :	SANTA FE	County:	SF
Tws:	Not Reported	Rng:	Not Reported
Sec:	Not Reported	Qtr 16th:	Not Reported
Qtr 64th:	Not Reported	Start date:	03/15/00
Finish dat:	03/16/00	Plug date:	09/16/06
Depth well:	0		
Grnd wtr s:	Not Reported		
Depth wate:	0		
Estimate y:	0		
Casing siz:	0		
Wrats s id:	0		
Blk:	Not Reported	Subdiv nam:	Not Reported
Legal desc:	Not Reported		
Pod name:	Not Reported		

GEOCHECK® - PHYSICAL SETTING SOURCE MAP FINDINGS

Elevation:	0		
Lat deg:	0		
Lat min:	0		
Lat sec:	0		
Lon deg:	0		
Lon min:	0		
Lon sec:	0		
Pod status:	Not Reported	Utm source:	UN
Xy source:	Not Reported	Utm accura:	10
Utm zone:	13		
X:	589000		
Y:	1701800		
Own end da:	12/30/99	Own lname:	HERNANDEZ
Own fname:	CONNIE		
Use:	72-12-1 DOMESTIC ONE HOUSEHOLD		
Basin:	RG	Nbr:	31227
Suffix:	Not Reported	Sub basin:	Not Reported
Well numbe:	RG 31227	New xy:	Not Reported
Comments 1:	Not Reported		
Site id:	NM2000000113440		

**73
NNW
1/2 - 1 Mile
Lower**

NM WELLS NM2000000114069

Objectid:	129323		
Pod rec nb:	69174		
Pod basin:	RG	Pod nbr:	30050
Pod suffix:	Not Reported		
Northing:	3950435.5		
Easting:	414276.7		
Grant :	SANTA FE	County:	SF
Tws:	Not Reported	Rng:	Not Reported
Sec:	Not Reported	Qtr 16th:	Not Reported
Qtr 64th:	Not Reported	Start date:	04/13/78
Finish dat:	04/20/78	Plug date:	09/16/06
Depth well:	0		
Grnd wtr s:	Not Reported		
Depth wate:	0		
Estimate y:	0		
Casing siz:	0		
Wrats s id:	0		
Blk:	Not Reported	Subdiv nam:	Not Reported
Legal desc:	Not Reported		
Pod name:	Not Reported		
Elevation:	0		
Lat deg:	0		
Lat min:	0		
Lat sec:	0		
Lon deg:	0		
Lon min:	0		
Lon sec:	0		
Pod status:	Not Reported	Utm source:	UN
Xy source:	Not Reported	Utm accura:	10
Utm zone:	13		

GEOCHECK® - PHYSICAL SETTING SOURCE MAP FINDINGS

X:	590000		
Y:	1708000		
Own end da:	12/30/99	Own lname:	THE ROMAN CATHOLIC CHURCH
Own fname:	Not Reported		
Use:	72-12-1 DOMESTIC ONE HOUSEHOLD		
Basin:	RG	Nbr:	30050
Suffix:	Not Reported	Sub basin:	Not Reported
Well numbe:	RG 30050	New xy:	Not Reported
Comments 1:	Not Reported		
Site id:	NM2000000114069		

**U74
SE
1/2 - 1 Mile
Higher**

NM WELLS NM2000000113428

Objectid:	134059		
Pod rec nb:	52864		
Pod basin:	RG	Pod nbr:	34614
Pod suffix:	Not Reported		
Northing:	3948503		
Easting:	415257.8		
Grant :	SANTA FE	County:	XX
Tws:	Not Reported	Rng:	Not Reported
Sec:	Not Reported	Qtr 16th:	Not Reported
Qtr 64th:	Not Reported	Start date:	07/15/80
Finish dat:	07/15/80	Plug date:	10/15/86
Depth well:	340		
Grnd wtr s:	S		
Depth wate:	110		
Estimate y:	0		
Casing siz:	0		
Wrats s id:	0		
Blk:	Not Reported	Subdiv nam:	Not Reported
Legal desc:	Not Reported		
Pod name:	Not Reported		
Elevation:	0		
Lat deg:	0		
Lat min:	0		
Lat sec:	0		
Lon deg:	0		
Lon min:	0		
Lon sec:	0		
Pod status:	Not Reported	Utm source:	UN
Xy source:	Not Reported	Utm accura:	10
Utm zone:	13		
X:	593300		
Y:	1701700		
Own end da:	12/30/99	Own lname:	JOHNSON
Own fname:	BERKELEY		
Use:	72-12-1 DOMESTIC ONE HOUSEHOLD		
Basin:	RG	Nbr:	34614
Suffix:	Not Reported	Sub basin:	Not Reported
Well numbe:	RG 34614	New xy:	Not Reported
Comments 1:	Not Reported		
Site id:	NM2000000113428		

GEOCHECK® - PHYSICAL SETTING SOURCE MAP FINDINGS

Map ID
 Direction
 Distance
 Elevation

Database EDR ID Number

S75
East
1/2 - 1 Mile
Higher

NM WELLS NM2000000113848

Objectid:	131953		
Pod rec nb:	47541		
Pod basin:	RG	Pod nbr:	32540
Pod suffix:	Not Reported		
Northing:	3949441.8		
Easting:	415726.9		
Grant :	SANTA FE	County:	SF
Tws:	Not Reported	Rng:	Not Reported
Sec:	Not Reported	Qtr 16th:	Not Reported
Qtr 64th:	Not Reported	Start date:	01/12/80
Finish dat:	01/13/80	Plug date:	05/26/05
Depth well:	0		
Grnd wtr s:	Not Reported		
Depth wate:	0		
Estimate y:	0		
Casing siz:	0		
Wrats s id:	0		
Blk:	Not Reported	Subdiv nam:	Not Reported
Legal desc:	Not Reported		
Pod name:	Not Reported		
Elevation:	0		
Lat deg:	0		
Lat min:	0		
Lat sec:	0		
Lon deg:	0		
Lon min:	0		
Lon sec:	0		
Pod status:	Not Reported	Utm source:	UN
Xy source:	Not Reported	Utm accura:	10
Utm zone:	13		
X:	594800		
Y:	1704800		
Own end da:	12/30/99	Own lname:	GARCIA
Own fname:	HORACIO		
Use:	72-12-1 DOMESTIC ONE HOUSEHOLD		
Basin:	RG	Nbr:	32540
Suffix:	Not Reported	Sub basin:	Not Reported
Well numbe:	RG 32540	New xy:	Not Reported
Comments 1:	Not Reported		
Site id:	NM2000000113848		

V76
ESE
1/2 - 1 Mile
Higher

NM WELLS NM2000000113688

GEOCHECK® - PHYSICAL SETTING SOURCE MAP FINDINGS

Objectid:	140103		
Pod rec nb:	170246		
Pod basin:	RG	Pod nbr:	40581
Pod suffix:	Not Reported		
Northing:	3949000.8		
Easting:	415660.3		
Grant :	SANTA FE LAND	County:	SF
Tws:	Not Reported	Rng:	Not Reported
Sec:	Not Reported	Qtr 16th:	Not Reported
Qtr 64th:	Not Reported	Start date:	09/09/83
Finish dat:	09/10/83	Plug date:	09/22/84
Depth well:	0		
Grnd wtr s:	Not Reported		
Depth wate:	0		
Estimate y:	0		
Casing siz:	7		
Wrats s id:	0		
Blk:	Not Reported	Subdiv nam:	DELGADO ADDITION
Legal desc:	Not Reported		
Pod name:	Not Reported		
Elevation:	0		
Lat deg:	0		
Lat min:	0		
Lat sec:	0		
Lon deg:	0		
Lon min:	0		
Lon sec:	0		
Pod status:	PEN	Utm source:	UN
Xy source:	A	Utm accura:	10
Utm zone:	13		
X:	594600		
Y:	1703350		
Own end da:	12/30/99	Own lname:	OLIVAS
Own fname:	ALBERT J.		
Use:	72-12-1 DOMESTIC ONE HOUSEHOLD		
Basin:	RG	Nbr:	40581
Suffix:	Not Reported	Sub basin:	Not Reported
Well numbe:	RG 40581	New xy:	Not Reported
Comments 1:	Not Reported		
Site id:	NM2000000113688		

**T77
ENE
1/2 - 1 Mile
Higher**

NM WELLS NM2000000113932

Objectid:	150474		
Pod rec nb:	49621		
Pod basin:	RG	Pod nbr:	50828
Pod suffix:	Not Reported		
Northing:	3949686		
Easting:	415699.5		
Grant :	SANTA FE	County:	SF
Tws:	Not Reported	Rng:	Not Reported
Sec:	Not Reported	Qtr 16th:	Not Reported
Qtr 64th:	Not Reported	Start date:	07/23/90

GEOCHECK® - PHYSICAL SETTING SOURCE MAP FINDINGS

Finish dat:	07/27/90	Plug date:	12/28/88
Depth well:	300		
Grnd wtr s:	S		
Depth wate:	0		
Estimate y:	0		
Casing siz:	0		
Wrats s id:	0		
Blk:	Not Reported	Subdiv nam:	Not Reported
Legal desc:	Not Reported		
Pod name:	Not Reported		
Elevation:	0		
Lat deg:	0		
Lat min:	0		
Lat sec:	0		
Lon deg:	0		
Lon min:	0		
Lon sec:	0		
Pod status:	Not Reported	Utm source:	UN
Xy source:	Not Reported	Utm accura:	10
Utm zone:	13		
X:	594700		
Y:	1705600		
Own end da:	12/30/99	Own lname:	COLEMAN
Own fname:	SCOTT		
Use:	72-12-1 DOMESTIC ONE HOUSEHOLD		
Basin:	RG	Nbr:	50828
Suffix:	Not Reported	Sub basin:	Not Reported
Well numbe:	RG 50828	New xy:	Not Reported
Comments 1:	Not Reported		
Site id:	NM2000000113932		

**T78
ENE
1/2 - 1 Mile
Higher**

NM WELLS NM2000000113966

Objectid:	130147		
Pod rec nb:	29795		
Pod basin:	RG	Pod nbr:	30796
Pod suffix:	Not Reported		
Northing:	3949808.2		
Easting:	415670.6		
Grant :	SANTA FE	County:	SF
Tws:	Not Reported	Rng:	Not Reported
Sec:	Not Reported	Qtr 16th:	Not Reported
Qtr 64th:	Not Reported	Start date:	06/01/79
Finish dat:	06/01/79	Plug date:	09/16/06
Depth well:	0		
Grnd wtr s:	Not Reported		
Depth wate:	0		
Estimate y:	0		
Casing siz:	0		
Wrats s id:	0		
Blk:	Not Reported	Subdiv nam:	Not Reported
Legal desc:	Not Reported		
Pod name:	Not Reported		

GEOCHECK® - PHYSICAL SETTING SOURCE MAP FINDINGS

Elevation:	0		
Lat deg:	0		
Lat min:	0		
Lat sec:	0		
Lon deg:	0		
Lon min:	0		
Lon sec:	0		
Pod status:	Not Reported	Utm source:	UN
Xy source:	Not Reported	Utm accura:	10
Utm zone:	13		
X:	594600		
Y:	1706000		
Own end da:	12/30/99	Own lname:	MARTIN
Own fname:	JOHN A.		
Use:	72-12-1 DOMESTIC ONE HOUSEHOLD		
Basin:	RG	Nbr:	30796
Suffix:	Not Reported	Sub basin:	Not Reported
Well numbe:	RG 30796	New xy:	Not Reported
Comments 1:	Not Reported		
Site id:	NM2000000113966		

**R79
ESE
1/2 - 1 Mile
Higher**

NM WELLS NM2000000113603

Objectid:	130803		
Pod rec nb:	18083		
Pod basin:	RG	Pod nbr:	31455
Pod suffix:	Not Reported		
Northing:	3948834		
Easting:	415597.2		
Grant :	SANTA FE	County:	SF
Tws:	Not Reported	Rng:	Not Reported
Sec:	Not Reported	Qtr 16th:	Not Reported
Qtr 64th:	Not Reported	Start date:	10/20/78
Finish dat:	10/23/78	Plug date:	05/26/05
Depth well:	0		
Grnd wtr s:	Not Reported		
Depth wate:	0		
Estimate y:	0		
Casing siz:	0		
Wrats s id:	0		
Blk:	Not Reported	Subdiv nam:	Not Reported
Legal desc:	Not Reported		
Pod name:	Not Reported		
Elevation:	0		
Lat deg:	0		
Lat min:	0		
Lat sec:	0		
Lon deg:	0		
Lon min:	0		
Lon sec:	0		
Pod status:	Not Reported	Utm source:	UN
Xy source:	Not Reported	Utm accura:	10
Utm zone:	13		

GEOCHECK® - PHYSICAL SETTING SOURCE MAP FINDINGS

X:	594400		
Y:	1702800		
Own end da:	12/30/99	Own lname:	O'DELL
Own fname:	ROSINA H.		
Use:	72-12-1 DOMESTIC ONE HOUSEHOLD		
Basin:	RG	Nbr:	31455
Suffix:	Not Reported	Sub basin:	Not Reported
Well numbe:	RG 31455	New xy:	Not Reported
Comments 1:	Not Reported		
Site id:	NM2000000113603		

**U80
SE
1/2 - 1 Mile
Higher**

NM WELLS NM2000000113417

Objectid:	137544		
Pod rec nb:	42191		
Pod basin:	RG	Pod nbr:	38146
Pod suffix:	Not Reported		
Northing:	3948472.2		
Easting:	415287.9		
Grant :	SANTA FE	County:	SF
Tws:	Not Reported	Rng:	Not Reported
Sec:	Not Reported	Qtr 16th:	Not Reported
Qtr 64th:	Not Reported	Start date:	08/31/82
Finish dat:	09/01/82	Plug date:	08/13/85
Depth well:	250		
Grnd wtr s:	S		
Depth wate:	125		
Estimate y:	0		
Casing siz:	0		
Wrats s id:	0		
Blk:	Not Reported	Subdiv nam:	Not Reported
Legal desc:	Not Reported		
Pod name:	Not Reported		
Elevation:	0		
Lat deg:	0		
Lat min:	0		
Lat sec:	0		
Lon deg:	0		
Lon min:	0		
Lon sec:	0		
Pod status:	Not Reported	Utm source:	UN
Xy source:	Not Reported	Utm accura:	10
Utm zone:	13		
X:	593400		
Y:	1701600		
Own end da:	12/30/99	Own lname:	VONHELMS
Own fname:	E.E.F. & A.L.F.		
Use:	72-12-1 DOMESTIC ONE HOUSEHOLD		
Basin:	RG	Nbr:	38146
Suffix:	Not Reported	Sub basin:	Not Reported
Well numbe:	RG 38146	New xy:	Not Reported
Comments 1:	Not Reported		
Site id:	NM2000000113417		

GEOCHECK® - PHYSICAL SETTING SOURCE MAP FINDINGS

Map ID
 Direction
 Distance
 Elevation

Database EDR ID Number

W81
SE
1/2 - 1 Mile
Higher

NM WELLS NM2000000113562

Objectid:	158291		
Pod rec nb:	56554		
Pod basin:	RG	Pod nbr:	58226
Pod suffix:	DCL		
Northing:	3948742.9		
Easting:	415565.6		
Grant :	SANTA FE	County:	SF
Tws:	Not Reported	Rng:	Not Reported
Sec:	Not Reported	Qtr 16th:	Not Reported
Qtr 64th:	Not Reported	Start date:	09/23/93
Finish dat:	09/23/93	Plug date:	03/29/06
Depth well:	0		
Grnd wtr s:	Not Reported		
Depth wate:	0		
Estimate y:	0		
Casing siz:	0		
Wrats s id:	0		
Blk:	Not Reported	Subdiv nam:	Not Reported
Legal desc:	Not Reported		
Pod name:	Not Reported		
Elevation:	0		
Lat deg:	0		
Lat min:	0		
Lat sec:	0		
Lon deg:	0		
Lon min:	0		
Lon sec:	0		
Pod status:	Not Reported	Utm source:	UN
Xy source:	Not Reported	Utm accura:	10
Utm zone:	13		
X:	594300		
Y:	1702500		
Own end da:	12/30/99	Own lname:	GARCIA
Own fname:	PETER J.		
Use:	72-12-1 DOMESTIC ONE HOUSEHOLD		
Basin:	RG	Nbr:	58226
Suffix:	CLW	Sub basin:	Not Reported
Well numbe:	RG 58226 DCL	New xy:	Not Reported
Comments 1:	Not Reported		
Site id:	NM2000000113562		

W82
SE
1/2 - 1 Mile
Higher

NM WELLS NM2000000113563

GEOCHECK® - PHYSICAL SETTING SOURCE MAP FINDINGS

Objectid:	158292		
Pod rec nb:	41011		
Pod basin:	RG	Pod nbr:	58226
Pod suffix:	RPAR		
Northing:	3948742.9		
Easting:	415565.6		
Grant :	SANTA FE	County:	SF
Tws:	Not Reported	Rng:	Not Reported
Sec:	Not Reported	Qtr 16th:	Not Reported
Qtr 64th:	Not Reported	Start date:	09/23/93
Finish dat:	09/23/93	Plug date:	03/29/06
Depth well:	0		
Grnd wtr s:	Not Reported		
Depth wate:	0		
Estimate y:	0		
Casing siz:	0		
Wrats s id:	0		
Blk:	Not Reported	Subdiv nam:	Not Reported
Legal desc:	Not Reported		
Pod name:	Not Reported		
Elevation:	0		
Lat deg:	0		
Lat min:	0		
Lat sec:	0		
Lon deg:	0		
Lon min:	0		
Lon sec:	0		
Pod status:	Not Reported	Utm source:	UN
Xy source:	Not Reported	Utm accura:	10
Utm zone:	13		
X:	594300		
Y:	1702500		
Own end da:	12/30/99	Own lname:	GARCIA
Own fname:	PETER J.		
Use:	72-12-1 DOMESTIC ONE HOUSEHOLD		
Basin:	RG	Nbr:	59227
Suffix:	RPAR	Sub basin:	Not Reported
Well numbe:	RG 58226 RPAR	New xy:	Not Reported
Comments 1:	Not Reported		
Site id:	NM2000000113563		

**W83
SE
1/2 - 1 Mile
Higher**

NM WELLS NM2000000113564

Objectid:	158293		
Pod rec nb:	16016		
Pod basin:	RG	Pod nbr:	58226
Pod suffix:	RPR		
Northing:	3948742.9		
Easting:	415565.6		
Grant :	SANTA FE	County:	SF
Tws:	Not Reported	Rng:	Not Reported
Sec:	Not Reported	Qtr 16th:	Not Reported
Qtr 64th:	Not Reported	Start date:	09/23/93

GEOCHECK® - PHYSICAL SETTING SOURCE MAP FINDINGS

Finish dat:	09/23/93	Plug date:	03/29/06
Depth well:	0		
Grnd wtr s:	Not Reported		
Depth wate:	0		
Estimate y:	0		
Casing siz:	0		
Wrats s id:	0		
Blk:	Not Reported	Subdiv nam:	Not Reported
Legal desc:	Not Reported		
Pod name:	Not Reported		
Elevation:	0		
Lat deg:	0		
Lat min:	0		
Lat sec:	0		
Lon deg:	0		
Lon min:	0		
Lon sec:	0		
Pod status:	Not Reported	Utm source:	UN
Xy source:	Not Reported	Utm accura:	10
Utm zone:	13		
X:	594300		
Y:	1702500		
Own end da:	12/30/99	Own lname:	GARCIA
Own fname:	PETER J.		
Use:	72-12-1 DOMESTIC ONE HOUSEHOLD		
Basin:	RG	Nbr:	58226
Suffix:	RPR	Sub basin:	Not Reported
Well numbe:	RG 58226 RPR	New xy:	Not Reported
Comments 1:	Not Reported		
Site id:	NM2000000113564		

**84
SE
1/2 - 1 Mile
Higher**

NM WELLS NM2000000113438

Objectid:	126919		
Pod rec nb:	53638		
Pod basin:	RG	Pod nbr:	27838
Pod suffix:	Not Reported		
Northing:	3948532		
Easting:	415380.1		
Grant :	SANTA FE	County:	SF
Tws:	Not Reported	Rng:	Not Reported
Sec:	Not Reported	Qtr 16th:	Not Reported
Qtr 64th:	Not Reported	Start date:	02/15/77
Finish dat:	02/21/77	Plug date:	09/22/06
Depth well:	400		
Grnd wtr s:	S		
Depth wate:	109		
Estimate y:	0		
Casing siz:	0		
Wrats s id:	0		
Blk:	Not Reported	Subdiv nam:	Not Reported
Legal desc:	Not Reported		
Pod name:	Not Reported		

GEOCHECK® - PHYSICAL SETTING SOURCE MAP FINDINGS

Elevation:	0		
Lat deg:	0		
Lat min:	0		
Lat sec:	0		
Lon deg:	0		
Lon min:	0		
Lon sec:	0		
Pod status:	Not Reported	Utm source:	UN
Xy source:	Not Reported	Utm accura:	10
Utm zone:	13		
X:	593700		
Y:	1701800		
Own end da:	12/30/99	Own lname:	HARPE
Own fname:	VOLKER DELA		
Use:	72-12-1 DOMESTIC ONE HOUSEHOLD		
Basin:	RG	Nbr:	27838
Suffix:	Not Reported	Sub basin:	Not Reported
Well numbe:	RG 27838	New xy:	Not Reported
Comments 1:	Not Reported		
Site id:	NM2000000113438		

**W85
SE
1/2 - 1 Mile
Higher**

NM WELLS NM2000000113558

Objectid:	158290		
Pod rec nb:	36195		
Pod basin:	RG	Pod nbr:	58226
Pod suffix:	CLW		
Northing:	3948738.2		
Easting:	415577.7		
Grant :	SANTA FE	County:	SF
Tws:	Not Reported	Rng:	Not Reported
Sec:	Not Reported	Qtr 16th:	Not Reported
Qtr 64th:	Not Reported	Start date:	09/23/93
Finish dat:	09/23/93	Plug date:	03/29/06
Depth well:	0		
Grnd wtr s:	Not Reported		
Depth wate:	0		
Estimate y:	0		
Casing siz:	0		
Wrats s id:	0		
Blk:	Not Reported	Subdiv nam:	Not Reported
Legal desc:	Not Reported		
Pod name:	Not Reported		
Elevation:	0		
Lat deg:	0		
Lat min:	0		
Lat sec:	0		
Lon deg:	0		
Lon min:	0		
Lon sec:	0		
Pod status:	Not Reported	Utm source:	UN
Xy source:	Not Reported	Utm accura:	10
Utm zone:	13		

GEOCHECK® - PHYSICAL SETTING SOURCE MAP FINDINGS

X:	594340		
Y:	1702485		
Own end da:	12/30/99	Own lname:	GARCIA
Own fname:	PETER J.		
Use:	72-12-1 DOMESTIC ONE HOUSEHOLD		
Basin:	RG	Nbr:	58226
Suffix:	RPR	Sub basin:	Not Reported
Well numbe:	RG 58226 CLW	New xy:	Not Reported
Comments 1:	Not Reported		
Site id:	NM2000000113558		

86
South
1/2 - 1 Mile
Higher

NM WELLS NM2000000113318

Objectid:	135295		
Pod rec nb:	12807		
Pod basin:	RG	Pod nbr:	35864
Pod suffix:	Not Reported		
Northing:	3948237.3		
Easting:	414583.9		
Grant :	SANTA FE	County:	XX
Tws:	Not Reported	Rng:	Not Reported
Sec:	Not Reported	Qtr 16th:	Not Reported
Qtr 64th:	Not Reported	Start date:	04/19/81
Finish dat:	04/19/81	Plug date:	10/15/86
Depth well:	260		
Grnd wtr s:	S		
Depth wate:	82		
Estimate y:	0		
Casing siz:	0		
Wrats s id:	0		
Blk:	Not Reported	Subdiv nam:	Not Reported
Legal desc:	115 VALENCIA RD SANTA FENM		
Pod name:	Not Reported		
Elevation:	0		
Lat deg:	0		
Lat min:	0		
Lat sec:	0		
Lon deg:	0		
Lon min:	0		
Lon sec:	0		
Pod status:	Not Reported	Utm source:	UN
Xy source:	Not Reported	Utm accura:	10
Utm zone:	13		
X:	591100		
Y:	1700800		
Own end da:	12/30/99	Own lname:	RAMIREZ
Own fname:	LEROY		
Use:	72-12-1 DOMESTIC ONE HOUSEHOLD		
Basin:	RG	Nbr:	35864
Suffix:	Not Reported	Sub basin:	Not Reported
Well numbe:	RG 35864	New xy:	Not Reported
Comments 1:	Not Reported		
Site id:	NM2000000113318		

GEOCHECK® - PHYSICAL SETTING SOURCE MAP FINDINGS

Map ID
 Direction
 Distance
 Elevation

Database EDR ID Number

X87
WNW
1/2 - 1 Mile
Lower

NM WELLS NM2000000113933

Objectid:	150449		
Pod rec nb:	54225		
Pod basin:	RG	Pod nbr:	50805
Pod suffix:	Not Reported		
Northing:	3949713.9		
Easting:	413505.6		
Grant :	SANTA FE	County:	XX
Tws:	Not Reported	Rng:	Not Reported
Sec:	Not Reported	Qtr 16th:	Not Reported
Qtr 64th:	Not Reported	Start date:	06/01/91
Finish dat:	06/05/91	Plug date:	12/28/88
Depth well:	0		
Grnd wtr s:	Not Reported		
Depth wate:	0		
Estimate y:	0		
Casing siz:	0		
Wrats s id:	0		
Blk:	Not Reported	Subdiv nam:	Not Reported
Legal desc:	Not Reported		
Pod name:	Not Reported		
Elevation:	0		
Lat deg:	0		
Lat min:	0		
Lat sec:	0		
Lon deg:	0		
Lon min:	0		
Lon sec:	0		
Pod status:	Not Reported	Utm source:	UN
Xy source:	Not Reported	Utm accura:	10
Utm zone:	13		
X:	587500		
Y:	1705600		
Own end da:	12/30/99	Own lname:	PADILLA
Own fname:	MICHAEL A.		
Use:	72-12-1 DOMESTIC ONE HOUSEHOLD		
Basin:	RG	Nbr:	50805
Suffix:	Not Reported	Sub basin:	Not Reported
Well numbe:	RG 50805	New xy:	Not Reported
Comments 1:	Not Reported		
Site id:	NM2000000113933		

U88
SE
1/2 - 1 Mile
Higher

NM WELLS NM2000000113427

GEOCHECK® - PHYSICAL SETTING SOURCE MAP FINDINGS

Objectid:	142142		
Pod rec nb:	63741		
Pod basin:	RG	Pod nbr:	42587
Pod suffix:	Not Reported		
Northing:	3948501.5		
Easting:	415379.7		
Grant :	SANTA FE	County:	SF
Tws:	Not Reported	Rng:	Not Reported
Sec:	Not Reported	Qtr 16th:	Not Reported
Qtr 64th:	Not Reported	Start date:	10/04/84
Finish dat:	10/08/84	Plug date:	07/15/85
Depth well:	250		
Grnd wtr s:	S		
Depth wate:	40		
Estimate y:	20		
Casing siz:	6.63		
Wrats s id:	0		
Blk:	Not Reported	Subdiv nam:	Not Reported
Legal desc:	Not Reported		
Pod name:	Not Reported		
Elevation:	0		
Lat deg:	0		
Lat min:	0		
Lat sec:	0		
Lon deg:	0		
Lon min:	0		
Lon sec:	0		
Pod status:	ACT	Utm source:	UN
Xy source:	A	Utm accura:	10
Utm zone:	13		
X:	593700		
Y:	1701700		
Own end da:	12/30/99	Own lname:	ARMIJO
Own fname:	ALEX		
Use:	72-12-1 DOMESTIC ONE HOUSEHOLD		
Basin:	RG	Nbr:	42587
Suffix:	Not Reported	Sub basin:	Not Reported
Well numbe:	RG 42587	New xy:	Not Reported
Comments 1:	Not Reported		
Site id:	NM2000000113427		

**X89
WNW
1/2 - 1 Mile
Lower**

NM WELLS NM2000000113954

Objectid:	150448		
Pod rec nb:	11841		
Pod basin:	RG	Pod nbr:	50804
Pod suffix:	Not Reported		
Northing:	3949774.8		
Easting:	413506.4		
Grant :	SANTA FE	County:	XX
Tws:	Not Reported	Rng:	Not Reported
Sec:	Not Reported	Qtr 16th:	Not Reported
Qtr 64th:	Not Reported	Start date:	06/01/91

GEOCHECK® - PHYSICAL SETTING SOURCE MAP FINDINGS

Finish dat:	06/05/91	Plug date:	12/28/88
Depth well:	0		
Grnd wtr s:	Not Reported		
Depth wate:	0		
Estimate y:	0		
Casing siz:	0		
Wrats s id:	0		
Blk:	Not Reported	Subdiv nam:	Not Reported
Legal desc:	Not Reported		
Pod name:	Not Reported		
Elevation:	0		
Lat deg:	0		
Lat min:	0		
Lat sec:	0		
Lon deg:	0		
Lon min:	0		
Lon sec:	0		
Pod status:	Not Reported	Utm source:	UN
Xy source:	Not Reported	Utm accura:	10
Utm zone:	13		
X:	587500		
Y:	1705800		
Own end da:	12/30/99	Own lname:	PADILLA
Own fname:	LUCY		
Use:	72-12-1 DOMESTIC ONE HOUSEHOLD		
Basin:	RG	Nbr:	50804
Suffix:	Not Reported	Sub basin:	Not Reported
Well numbe:	RG 50804	New xy:	Not Reported
Comments 1:	Not Reported		
Site id:	NM2000000113954		

**Y90
North
1/2 - 1 Mile
Higher**

NM WELLS NM2000000114118

Objectid:	135237		
Pod rec nb:	207042		
Pod basin:	RG	Pod nbr:	35805
Pod suffix:	Not Reported		
Northing:	3950583.2		
Easting:	414644.3		
Grant :	LOS LOBATOS	County:	SF
Tws:	Not Reported	Rng:	Not Reported
Sec:	Not Reported	Qtr 16th:	Not Reported
Qtr 64th:	Not Reported	Start date:	05/20/84
Finish dat:	05/25/84	Plug date:	10/15/86
Depth well:	270		
Grnd wtr s:	S		
Depth wate:	115		
Estimate y:	20		
Casing siz:	4.5		
Wrats s id:	0		
Blk:	Not Reported	Subdiv nam:	Not Reported
Legal desc:	Not Reported		
Pod name:	Not Reported		

GEOCHECK® - PHYSICAL SETTING SOURCE MAP FINDINGS

Elevation:	0		
Lat deg:	0		
Lat min:	0		
Lat sec:	0		
Lon deg:	0		
Lon min:	0		
Lon sec:	0		
Pod status:	ACT	Utm source:	UN
Xy source:	A	Utm accura:	10
Utm zone:	13		
X:	591200		
Y:	1708500		
Own end da:	12/30/99	Own lname:	ROMERO
Own fname:	BEN		
Use:	72-12-1 DOMESTIC ONE HOUSEHOLD		
Basin:	RG	Nbr:	35805
Suffix:	Not Reported	Sub basin:	Not Reported
Well numbe:	RG 35805	New xy:	Not Reported
Comments 1:	Not Reported		
Site id:	NM2000000114118		

**Z91
NNE
1/2 - 1 Mile
Higher**

NM WELLS NM2000000114105

Objectid:	133708		
Pod rec nb:	18303		
Pod basin:	RG	Pod nbr:	34259
Pod suffix:	Not Reported		
Northing:	3950517.2		
Easting:	415039.6		
Grant :	SANTA FE	County:	XX
Tws:	Not Reported	Rng:	Not Reported
Sec:	Not Reported	Qtr 16th:	Not Reported
Qtr 64th:	Not Reported	Start date:	04/25/80
Finish dat:	04/25/80	Plug date:	10/15/86
Depth well:	216		
Grnd wtr s:	S		
Depth wate:	88		
Estimate y:	0		
Casing siz:	0		
Wrats s id:	0		
Blk:	Not Reported	Subdiv nam:	Not Reported
Legal desc:	Not Reported		
Pod name:	Not Reported		
Elevation:	0		
Lat deg:	0		
Lat min:	0		
Lat sec:	0		
Lon deg:	0		
Lon min:	0		
Lon sec:	0		
Pod status:	Not Reported	Utm source:	UN
Xy source:	Not Reported	Utm accura:	10
Utm zone:	13		

GEOCHECK® - PHYSICAL SETTING SOURCE MAP FINDINGS

X:	592500		
Y:	1708300		
Own end da:	12/30/99	Own lname:	DURHAM
Own fname:	EDWARD		
Use:	72-12-1 DOMESTIC ONE HOUSEHOLD		
Basin:	RG	Nbr:	34259
Suffix:	Not Reported	Sub basin:	Not Reported
Well numbe:	RG 34259	New xy:	Not Reported
Comments 1:	Not Reported		
Site id:	NM2000000114105		

**AA92
SSE
1/2 - 1 Mile
Higher**

NM WELLS NM2000000113358

Objectid:	169057		
Pod rec nb:	139844		
Pod basin:	RG	Pod nbr:	68724
Pod suffix:	Not Reported		
Northing:	3948351.3		
Easting:	415210.1		
Grant :	SANTA FE	County:	SF
Tws:	Not Reported	Rng:	Not Reported
Sec:	Not Reported	Qtr 16th:	Not Reported
Qtr 64th:	Not Reported	Start date:	10/25/99
Finish dat:	10/27/99	Plug date:	10/23/97
Depth well:	400		
Grnd wtr s:	S		
Depth wate:	149		
Estimate y:	25		
Casing siz:	4.5		
Wrats s id:	0		
Blk:	Not Reported	Subdiv nam:	Not Reported
Legal desc:	Not Reported		
Pod name:	Not Reported		
Elevation:	0		
Lat deg:	0		
Lat min:	0		
Lat sec:	0		
Lon deg:	0		
Lon min:	0		
Lon sec:	0		
Pod status:	ACT	Utm source:	UN
Xy source:	A	Utm accura:	10
Utm zone:	13		
X:	593150		
Y:	1701200		
Own end da:	12/30/99	Own lname:	BALINK
Own fname:	MARIA B		
Use:	72-12-1 DOMESTIC ONE HOUSEHOLD		
Basin:	RG	Nbr:	68724
Suffix:	Not Reported	Sub basin:	Not Reported
Well numbe:	RG 68724	New xy:	Not Reported
Comments 1:	Not Reported		
Site id:	NM2000000113358		

GEOCHECK® - PHYSICAL SETTING SOURCE MAP FINDINGS

Map ID
Direction
Distance
Elevation

Database EDR ID Number

93
ESE
1/2 - 1 Mile
Higher

NM WELLS NM2000000113715

Objectid:	134988		
Pod rec nb:	11080		
Pod basin:	RG	Pod nbr:	35549
Pod suffix:	Not Reported		
Northing:	3949075.4		
Easting:	415783.2		
Grant :	SANTA FE	County:	XX
Tws:	Not Reported	Rng:	Not Reported
Sec:	Not Reported	Qtr 16th:	Not Reported
Qtr 64th:	Not Reported	Start date:	03/17/81
Finish dat:	03/19/81	Plug date:	10/15/86
Depth well:	160		
Grnd wtr s:	S		
Depth wate:	34		
Estimate y:	0		
Casing siz:	0		
Wrats s id:	0		
Blk:	Not Reported	Subdiv nam:	Not Reported
Legal desc:	Not Reported		
Pod name:	Not Reported		
Elevation:	0		
Lat deg:	0		
Lat min:	0		
Lat sec:	0		
Lon deg:	0		
Lon min:	0		
Lon sec:	0		
Pod status:	Not Reported	Utm source:	UN
Xy source:	Not Reported	Utm accura:	10
Utm zone:	13		
X:	595000		
Y:	1703600		
Own end da:	12/30/99	Own lname:	SMALLEY
Own fname:	I. M.		
Use:	72-12-1 DOMESTIC ONE HOUSEHOLD		
Basin:	RG	Nbr:	35549
Suffix:	Not Reported	Sub basin:	Not Reported
Well numbe:	RG 35549	New xy:	Not Reported
Comments 1:	Not Reported		
Site id:	NM2000000113715		

AB94
East
1/2 - 1 Mile
Higher

NM WELLS NM2000000113779

GEOCHECK® - PHYSICAL SETTING SOURCE MAP FINDINGS

Objectid:	183534		
Pod rec nb:	205389		
Pod basin:	RG	Pod nbr:	83535
Pod suffix:	Not Reported		
Northing:	3949240.2		
Easting:	415833.1		
Grant :	SANTA FE LAND	County:	SF
Tws:	Not Reported	Rng:	Not Reported
Sec:	Not Reported	Qtr 16th:	Not Reported
Qtr 64th:	Not Reported	Start date:	11/03/04
Finish dat:	11/04/04	Plug date:	01/23/08
Depth well:	350		
Grnd wtr s:	Not Reported		
Depth wate:	0		
Estimate y:	0		
Casing siz:	0		
Wrats s id:	0		
Blk:	Not Reported	Subdiv nam:	Not Reported
Legal desc:	Not Reported		
Pod name:	Not Reported		
Elevation:	0		
Lat deg:	0		
Lat min:	0		
Lat sec:	0		
Lon deg:	0		
Lon min:	0		
Lon sec:	0		
Pod status:	PEN	Utm source:	UN
Xy source:	A	Utm accura:	10
Utm zone:	13		
X:	595157		
Y:	1704143		
Own end da:	12/30/99	Own lname:	HOWARD, JR.
Own fname:	GEORGE R.		
Use:	72-12-1 DOMESTIC ONE HOUSEHOLD		
Basin:	RG	Nbr:	83535
Suffix:	Not Reported	Sub basin:	Not Reported
Well numbe:	RG 83535	New xy:	Not Reported
Comments 1:	Not Reported		
Site id:	NM2000000113779		

**V95
ESE
1/2 - 1 Mile
Higher**

NM WELLS NM2000000113640

Objectid:	131215		
Pod rec nb:	21922		
Pod basin:	RG	Pod nbr:	31840
Pod suffix:	Not Reported		
Northing:	3948923.4		
Easting:	415750.7		
Grant :	SANTA FE	County:	SF
Tws:	Not Reported	Rng:	Not Reported
Sec:	Not Reported	Qtr 16th:	Not Reported
Qtr 64th:	Not Reported	Start date:	02/01/79

GEOCHECK® - PHYSICAL SETTING SOURCE MAP FINDINGS

Finish dat:	02/07/79	Plug date:	05/26/05
Depth well:	387		
Grnd wtr s:	S		
Depth wate:	387		
Estimate y:	0		
Casing siz:	0		
Wrats s id:	0		
Blk:	Not Reported	Subdiv nam:	Not Reported
Legal desc:	Not Reported		
Pod name:	Not Reported		
Elevation:	0		
Lat deg:	0		
Lat min:	0		
Lat sec:	0		
Lon deg:	0		
Lon min:	0		
Lon sec:	0		
Pod status:	Not Reported	Utm source:	UN
Xy source:	Not Reported	Utm accura:	10
Utm zone:	13		
X:	594900		
Y:	1703100		
Own end da:	12/30/99	Own lname:	HUGHES
Own fname:	STEVE		
Use:	72-12-1 DOMESTIC ONE HOUSEHOLD		
Basin:	RG	Nbr:	31840
Suffix:	Not Reported	Sub basin:	Not Reported
Well numbe:	RG 31840	New xy:	Not Reported
Comments 1:	Not Reported		
Site id:	NM2000000113640		

96
WSW
1/2 - 1 Mile
Lower

NM WELLS NM2000000113634

Objectid:	130736		
Pod rec nb:	43957		
Pod basin:	RG	Pod nbr:	31391
Pod suffix:	Not Reported		
Northing:	3948921.6		
Easting:	413495.5		
Grant :	SANTA FE	County:	SF
Tws:	Not Reported	Rng:	Not Reported
Sec:	Not Reported	Qtr 16th:	Not Reported
Qtr 64th:	Not Reported	Start date:	10/16/78
Finish dat:	10/19/78	Plug date:	05/26/05
Depth well:	0		
Grnd wtr s:	Not Reported		
Depth wate:	0		
Estimate y:	0		
Casing siz:	0		
Wrats s id:	0		
Blk:	Not Reported	Subdiv nam:	Not Reported
Legal desc:	Not Reported		
Pod name:	Not Reported		

GEOCHECK® - PHYSICAL SETTING SOURCE MAP FINDINGS

Elevation:	0		
Lat deg:	0		
Lat min:	0		
Lat sec:	0		
Lon deg:	0		
Lon min:	0		
Lon sec:	0		
Pod status:	Not Reported	Utm source:	UN
Xy source:	Not Reported	Utm accura:	10
Utm zone:	13		
X:	587500		
Y:	1703000		
Own end da:	12/30/99	Own lname:	DEVACA
Own fname:	LEO C.		
Use:	72-12-1 DOMESTIC ONE HOUSEHOLD		
Basin:	RG	Nbr:	31391
Suffix:	Not Reported	Sub basin:	Not Reported
Well numbe:	RG 31391	New xy:	Not Reported
Comments 1:	Not Reported		
Site id:	NM2000000113634		

**W97
ESE
1/2 - 1 Mile
Higher**

NM WELLS NM2000000113549

Objectid:	174298		
Pod rec nb:	157764		
Pod basin:	RG	Pod nbr:	74064
Pod suffix:	Not Reported		
Northing:	3948711.3		
Easting:	415656.6		
Grant :	SANTA FE	County:	SF
Tws:	Not Reported	Rng:	Not Reported
Sec:	Not Reported	Qtr 16th:	Not Reported
Qtr 64th:	Not Reported	Start date:	05/22/00
Finish dat:	05/22/00	Plug date:	06/25/99
Depth well:	0		
Grnd wtr s:	Not Reported		
Depth wate:	0		
Estimate y:	0		
Casing siz:	0		
Wrats s id:	0		
Blk:	Not Reported	Subdiv nam:	Not Reported
Legal desc:	Not Reported		
Pod name:	Not Reported		
Elevation:	0		
Lat deg:	0		
Lat min:	0		
Lat sec:	0		
Lon deg:	0		
Lon min:	0		
Lon sec:	0		
Pod status:	Not Reported	Utm source:	UN
Xy source:	A	Utm accura:	10
Utm zone:	13		

GEOCHECK® - PHYSICAL SETTING SOURCE MAP FINDINGS

X:	594600		
Y:	1702400		
Own end da:	12/30/99	Own lname:	RUSSEL
Own fname:	ROBERT D. AND FLORA R.		
Use:	Not Reported		
Basin:	RG	Nbr:	74064
Suffix:	Not Reported	Sub basin:	Not Reported
Well numbe:	RG 74064	New xy:	Not Reported
Comments 1:	Not Reported		
Site id:	NM2000000113549		

**Y98
North
1/2 - 1 Mile
Higher**

NM WELLS NM2000000114128

Objectid:	166633		
Pod rec nb:	10545		
Pod basin:	RG	Pod nbr:	66330
Pod suffix:	Not Reported		
Northing:	3950641.7		
Easting:	414546		
Grant :	SANTA FE	County:	SF
Tws:	Not Reported	Rng:	Not Reported
Sec:	Not Reported	Qtr 16th:	Not Reported
Qtr 64th:	Not Reported	Start date:	12/03/96
Finish dat:	12/10/96	Plug date:	07/29/94
Depth well:	0		
Grnd wtr s:	Not Reported		
Depth wate:	0		
Estimate y:	0		
Casing siz:	0		
Wrats s id:	0		
Blk:	Not Reported	Subdiv nam:	Not Reported
Legal desc:	Not Reported		
Pod name:	Not Reported		
Elevation:	0		
Lat deg:	0		
Lat min:	0		
Lat sec:	0		
Lon deg:	0		
Lon min:	0		
Lon sec:	0		
Pod status:	Not Reported	Utm source:	UN
Xy source:	Not Reported	Utm accura:	10
Utm zone:	13		
X:	590875		
Y:	1708688		
Own end da:	12/30/99	Own lname:	YTUARTE
Own fname:	EDWARD		
Use:	72-12-1 DOMESTIC ONE HOUSEHOLD		
Basin:	RG	Nbr:	66330
Suffix:	Not Reported	Sub basin:	Not Reported
Well numbe:	RG 66330	New xy:	Not Reported
Comments 1:	Not Reported		
Site id:	NM2000000114128		

GEOCHECK® - PHYSICAL SETTING SOURCE MAP FINDINGS

Map ID
 Direction
 Distance
 Elevation

Database EDR ID Number

AC99
South
1/2 - 1 Mile
Higher

NM WELLS NM2000000113278

Objectid:	139717		
Pod rec nb:	4919		
Pod basin:	RG	Pod nbr:	40210
Pod suffix:	Not Reported		
Northing:	3948144.4		
Easting:	414704.7		
Grant :	SANTA FE	County:	XX
Tws:	Not Reported	Rng:	Not Reported
Sec:	Not Reported	Qtr 16th:	Not Reported
Qtr 64th:	Not Reported	Start date:	02/10/84
Finish dat:	02/11/84	Plug date:	09/22/84
Depth well:	330		
Grnd wtr s:	S		
Depth wate:	110		
Estimate y:	0		
Casing siz:	0		
Wrats s id:	0		
Blk:	Not Reported	Subdiv nam:	Not Reported
Legal desc:	Not Reported		
Pod name:	Not Reported		
Elevation:	0		
Lat deg:	0		
Lat min:	0		
Lat sec:	0		
Lon deg:	0		
Lon min:	0		
Lon sec:	0		
Pod status:	Not Reported	Utm source:	UN
Xy source:	Not Reported	Utm accura:	10
Utm zone:	13		
X:	591500		
Y:	1700500		
Own end da:	12/30/99	Own lname:	BURKE
Own fname:	A. JANINE		
Use:	72-12-1 DOMESTIC ONE HOUSEHOLD		
Basin:	RG	Nbr:	40210
Suffix:	Not Reported	Sub basin:	Not Reported
Well numbe:	RG 40210	New xy:	Not Reported
Comments 1:	Not Reported		
Site id:	NM2000000113278		

100
North
1/2 - 1 Mile
Higher

NM WELLS NM2000000114129

GEOCHECK® - PHYSICAL SETTING SOURCE MAP FINDINGS

Objectid:	144031		
Pod rec nb:	36241		
Pod basin:	RG	Pod nbr:	44479
Pod suffix:	Not Reported		
Northing:	3950641.8		
Easting:	414827.9		
Grant :	SANTA FE	County:	SF
Tws:	Not Reported	Rng:	Not Reported
Sec:	Not Reported	Qtr 16th:	Not Reported
Qtr 64th:	Not Reported	Start date:	05/16/03
Finish dat:	05/20/03	Plug date:	07/15/85
Depth well:	0		
Grnd wtr s:	Not Reported		
Depth wate:	0		
Estimate y:	0		
Casing siz:	0		
Wrats s id:	0		
Blk:	Not Reported	Subdiv nam:	Not Reported
Legal desc:	Not Reported		
Pod name:	Not Reported		
Elevation:	0		
Lat deg:	0		
Lat min:	0		
Lat sec:	0		
Lon deg:	0		
Lon min:	0		
Lon sec:	0		
Pod status:	Not Reported	Utm source:	UN
Xy source:	Not Reported	Utm accura:	10
Utm zone:	13		
X:	591800		
Y:	1708700		
Own end da:	12/30/99	Own lname:	BONEBARKE
Own fname:	HOWARD		
Use:	72-12-1 DOMESTIC ONE HOUSEHOLD		
Basin:	RG	Nbr:	44479
Suffix:	Not Reported	Sub basin:	Not Reported
Well numbe:	RG 44479	New xy:	Not Reported
Comments 1:	Not Reported		
Site id:	NM2000000114129		

**Z101
NNE
1/2 - 1 Mile
Higher**

NM WELLS NM2000000114116

Objectid:	133688		
Pod rec nb:	17329		
Pod basin:	RG	Pod nbr:	34240
Pod suffix:	Not Reported		
Northing:	3950577.8		
Easting:	415070.9		
Grant :	SANTA FE	County:	SF
Tws:	Not Reported	Rng:	Not Reported
Sec:	Not Reported	Qtr 16th:	Not Reported
Qtr 64th:	Not Reported	Start date:	04/22/80

GEOCHECK® - PHYSICAL SETTING SOURCE MAP FINDINGS

Finish dat:	04/23/80	Plug date:	10/15/86
Depth well:	123		
Grnd wtr s:	S		
Depth wate:	12		
Estimate y:	0		
Casing siz:	0		
Wrats s id:	0		
Blk:	Not Reported	Subdiv nam:	Not Reported
Legal desc:	Not Reported		
Pod name:	Not Reported		
Elevation:	0		
Lat deg:	0		
Lat min:	0		
Lat sec:	0		
Lon deg:	0		
Lon min:	0		
Lon sec:	0		
Pod status:	Not Reported	Utm source:	UN
Xy source:	Not Reported	Utm accura:	10
Utm zone:	13		
X:	592600		
Y:	1708500		
Own end da:	12/30/99	Own lname:	DURHAM
Own fname:	LEE		
Use:	72-12-1 DOMESTIC ONE HOUSEHOLD		
Basin:	RG	Nbr:	34240
Suffix:	Not Reported	Sub basin:	Not Reported
Well numbe:	RG 34240	New xy:	Not Reported
Comments 1:	Not Reported		
Site id:	NM2000000114116		

AD102
South
1/2 - 1 Mile
Higher

NM WELLS NM2000000113279

Objectid:	128391		
Pod rec nb:	21438		
Pod basin:	RG	Pod nbr:	29185
Pod suffix:	Not Reported		
Northing:	3948147.5		
Easting:	414460.9		
Grant :	SANTA FE	County:	SF
Tws:	Not Reported	Rng:	Not Reported
Sec:	Not Reported	Qtr 16th:	Not Reported
Qtr 64th:	Not Reported	Start date:	06/05/78
Finish dat:	06/06/78	Plug date:	09/16/06
Depth well:	108		
Grnd wtr s:	S		
Depth wate:	50		
Estimate y:	0		
Casing siz:	0		
Wrats s id:	0		
Blk:	Not Reported	Subdiv nam:	Not Reported
Legal desc:	Not Reported		
Pod name:	Not Reported		

GEOCHECK® - PHYSICAL SETTING SOURCE MAP FINDINGS

Elevation:	0		
Lat deg:	0		
Lat min:	0		
Lat sec:	0		
Lon deg:	0		
Lon min:	0		
Lon sec:	0		
Pod status:	Not Reported	Utm source:	UN
Xy source:	Not Reported	Utm accura:	10
Utm zone:	13		
X:	590700		
Y:	1700500		
Own end da:	12/30/99	Own lname:	FOSS
Own frame:	NELSON Y.		
Use:	72-12-1 DOMESTIC ONE HOUSEHOLD		
Basin:	RG	Nbr:	29185
Suffix:	Not Reported	Sub basin:	Not Reported
Well numbe:	RG 29185	New xy:	Not Reported
Comments 1:	Not Reported		
Site id:	NM2000000113279		

**AA103
SSE
1/2 - 1 Mile
Higher**

NM WELLS NM2000000113335

Objectid:	168698		
Pod rec nb:	105647		
Pod basin:	RG	Pod nbr:	68359
Pod suffix:	Not Reported		
Northing:	3948289.9		
Easting:	415239.8		
Grant :	SANTA FE	County:	SF
Tws:	Not Reported	Rng:	Not Reported
Sec:	Not Reported	Qtr 16th:	Not Reported
Qtr 64th:	Not Reported	Start date:	10/14/97
Finish dat:	10/15/97	Plug date:	10/23/97
Depth well:	300		
Grnd wtr s:	S		
Depth wate:	150		
Estimate y:	0		
Casing siz:	4.5		
Wrats s id:	0		
Blk:	Not Reported	Subdiv nam:	Not Reported
Legal desc:	Not Reported		
Pod name:	Not Reported		
Elevation:	0		
Lat deg:	0		
Lat min:	0		
Lat sec:	0		
Lon deg:	0		
Lon min:	0		
Lon sec:	0		
Pod status:	ACT	Utm source:	UN
Xy source:	A	Utm accura:	10
Utm zone:	13		

GEOCHECK® - PHYSICAL SETTING SOURCE MAP FINDINGS

X:	593250		
Y:	1701000		
Own end da:	12/30/99	Own lname:	DE JONG
Own fname:	J STOKHOF		
Use:	72-12-1 DOMESTIC ONE HOUSEHOLD		
Basin:	RG	Nbr:	68359
Suffix:	Not Reported	Sub basin:	Not Reported
Well numbe:	RG 68359	New xy:	Not Reported
Comments 1:	Not Reported		
Site id:	NM2000000113335		

**AA104
SSE
1/2 - 1 Mile
Higher**

NM WELLS NM2000000113325

Objectid:	140119		
Pod rec nb:	42452		
Pod basin:	RG	Pod nbr:	40601
Pod suffix:	Not Reported		
Northing:	3948259.9		
Easting:	415209		
Grant :	SANTA FE	County:	XX
Tws:	Not Reported	Rng:	Not Reported
Sec:	Not Reported	Qtr 16th:	Not Reported
Qtr 64th:	Not Reported	Start date:	09/15/83
Finish dat:	09/15/83	Plug date:	09/22/84
Depth well:	300		
Grnd wtr s:	S		
Depth wate:	120		
Estimate y:	20		
Casing siz:	5		
Wrats s id:	0		
Blk:	Not Reported	Subdiv nam:	Not Reported
Legal desc:	Not Reported		
Pod name:	Not Reported		
Elevation:	0		
Lat deg:	0		
Lat min:	0		
Lat sec:	0		
Lon deg:	0		
Lon min:	0		
Lon sec:	0		
Pod status:	ACT	Utm source:	UN
Xy source:	A	Utm accura:	10
Utm zone:	13		
X:	593150		
Y:	1700900		
Own end da:	12/30/99	Own lname:	HELDMAN
Own fname:	JULIE MEDALIE		
Use:	72-12-1 DOMESTIC ONE HOUSEHOLD		
Basin:	RG	Nbr:	40601
Suffix:	Not Reported	Sub basin:	Not Reported
Well numbe:	RG 40601	New xy:	Not Reported
Comments 1:	Not Reported		
Site id:	NM2000000113325		

GEOCHECK® - PHYSICAL SETTING SOURCE MAP FINDINGS

Map ID
 Direction
 Distance
 Elevation

Database EDR ID Number

AB105
East
1/2 - 1 Mile
Higher

NM WELLS NM2000000113803

Objectid:	174964		
Pod rec nb:	161433		
Pod basin:	RG	Pod nbr:	74753
Pod suffix:	Not Reported		
Northing:	3949317.6		
Easting:	415908.1		
Grant :	SANTA FE	County:	Not Reported
Tws:	Not Reported	Rng:	Not Reported
Sec:	Not Reported	Qtr 16th:	Not Reported
Qtr 64th:	Not Reported	Start date:	11/24/00
Finish dat:	11/27/00	Plug date:	06/25/99
Depth well:	0		
Grnd wtr s:	Not Reported		
Depth wate:	0		
Estimate y:	0		
Casing siz:	0		
Wrats s id:	0		
Blk:	Not Reported	Subdiv nam:	Not Reported
Legal desc:	Not Reported		
Pod name:	Not Reported		
Elevation:	0		
Lat deg:	0		
Lat min:	0		
Lat sec:	0		
Lon deg:	0		
Lon min:	0		
Lon sec:	0		
Pod status:	Not Reported	Utm source:	UN
Xy source:	A	Utm accura:	10
Utm zone:	13		
X:	595400		
Y:	1704400		
Own end da:	12/30/99	Own lname:	ILLICK
Own fname:	JOSEPH		
Use:	IRRIGATION		
Basin:	RG	Nbr:	74753
Suffix:	Not Reported	Sub basin:	Not Reported
Well numbe:	RG 74753	New xy:	Not Reported
Comments 1:	Not Reported		
Site id:	NM2000000113803		

AC106
South
1/2 - 1 Mile
Higher

NM WELLS NM2000000113267

GEOCHECK® - PHYSICAL SETTING SOURCE MAP FINDINGS

Objectid:	104183		
Pod rec nb:	20267		
Pod basin:	RG	Pod nbr:	07385
Pod suffix:	Not Reported		
Northing:	3948114.7		
Easting:	414643.3		
Grant :	SANTA FE	County:	SF
Tws:	17N	Rng:	09E
Sec:	25	Qtr 16th:	3
Qtr 64th:	Not Reported	Start date:	06/19/79
Finish dat:	06/19/79	Plug date:	03/16/08
Depth well:	170		
Grnd wtr s:	S		
Depth wate:	55		
Estimate y:	20		
Casing siz:	5		
Wrats s id:	0		
Blk:	Not Reported	Subdiv nam:	Not Reported
Legal desc:	Not Reported		
Pod name:	Not Reported		
Elevation:	0		
Lat deg:	0		
Lat min:	0		
Lat sec:	0		
Lon deg:	0		
Lon min:	0		
Lon sec:	0		
Pod status:	ACT	Utm source:	UN
Xy source:	A	Utm accura:	10
Utm zone:	13		
X:	591300		
Y:	1700400		
Own end da:	12/30/99	Own lname:	MORGNER
Own fname:	MICHAEL		
Use:	72-12-1 DOMESTIC ONE HOUSEHOLD		
Basin:	RG	Nbr:	07385
Suffix:	Not Reported	Sub basin:	Not Reported
Well numbe:	RG 07385	New xy:	Not Reported
Comments 1:	Not Reported		
Site id:	NM2000000113267		

**AE107
East
1/2 - 1 Mile
Higher**

NM WELLS NM2000000113863

Objectid:	171311		
Pod rec nb:	146760		
Pod basin:	RG	Pod nbr:	71015
Pod suffix:	Not Reported		
Northing:	3949470		
Easting:	415910.1		
Grant :	SANTA FE	County:	SF
Tws:	Not Reported	Rng:	Not Reported
Sec:	Not Reported	Qtr 16th:	Not Reported
Qtr 64th:	Not Reported	Start date:	08/15/99

GEOCHECK® - PHYSICAL SETTING SOURCE MAP FINDINGS

Finish dat:	08/19/99	Plug date:	05/05/02
Depth well:	300		
Grnd wtr s:	S		
Depth wate:	100		
Estimate y:	15		
Casing siz:	5		
Wrats s id:	0		
Blk:	Not Reported	Subdiv nam:	Not Reported
Legal desc:	Not Reported		
Pod name:	Not Reported		
Elevation:	0		
Lat deg:	0		
Lat min:	0		
Lat sec:	0		
Lon deg:	0		
Lon min:	0		
Lon sec:	0		
Pod status:	ACT	Utm source:	UN
Xy source:	A	Utm accura:	10
Utm zone:	13		
X:	595400		
Y:	1704900		
Own end da:	12/30/99	Own lname:	BAKER
Own fname:	JAMES B.		
Use:	72-12-1 MULTIPLE DOMESTIC HOUSEHOLDS		
Basin:	RG	Nbr:	71015
Suffix:	Not Reported	Sub basin:	Not Reported
Well numbe:	RG 71015	New xy:	Not Reported
Comments 1:	Not Reported		
Site id:	NM2000000113863		

**AF108
SE
1/2 - 1 Mile
Higher**

NM WELLS NM2000000113357

Objectid:	167949		
Pod rec nb:	80129		
Pod basin:	RG	Pod nbr:	67599
Pod suffix:	Not Reported		
Northing:	3948345.5		
Easting:	415373.7		
Grant :	SANTA FE	County:	SF
Tws:	17N	Rng:	09E
Sec:	25	Qtr 16th:	Not Reported
Qtr 64th:	Not Reported	Start date:	07/24/97
Finish dat:	07/29/97	Plug date:	07/17/97
Depth well:	300		
Grnd wtr s:	Not Reported		
Depth wate:	0		
Estimate y:	0		
Casing siz:	6.63		
Wrats s id:	0		
Blk:	Not Reported	Subdiv nam:	DE VARGAS DEVELOPMENT CO.
Legal desc:	Not Reported		
Pod name:	Not Reported		

GEOCHECK® - PHYSICAL SETTING SOURCE MAP FINDINGS

Elevation:	0		
Lat deg:	0		
Lat min:	0		
Lat sec:	0		
Lon deg:	0		
Lon min:	0		
Lon sec:	0		
Pod status:	PEN	Utm source:	UN
Xy source:	A	Utm accura:	10
Utm zone:	13		
X:	593687		
Y:	1701188		
Own end da:	12/30/99	Own lname:	HANCOCK
Own fname:	JOHN & DIANE		
Use:	72-12-1 DOMESTIC ONE HOUSEHOLD		
Basin:	RG	Nbr:	67599
Suffix:	Not Reported	Sub basin:	Not Reported
Well numbe:	RG 67599	New xy:	Not Reported
Comments 1:	Not Reported		
Site id:	NM2000000113357		

**AG109
ESE
1/2 - 1 Mile
Higher**

NM WELLS NM2000000113595

Objectid:	165503		
Pod rec nb:	18737		
Pod basin:	RG	Pod nbr:	65241
Pod suffix:	Not Reported		
Northing:	3948801.2		
Easting:	415779.7		
Grant :	SANTA FE	County:	SF
Tws:	Not Reported	Rng:	Not Reported
Sec:	Not Reported	Qtr 16th:	Not Reported
Qtr 64th:	Not Reported	Start date:	07/24/06
Finish dat:	07/31/06	Plug date:	07/29/94
Depth well:	0		
Grnd wtr s:	Not Reported		
Depth wate:	0		
Estimate y:	0		
Casing siz:	0		
Wrats s id:	0		
Blk:	Not Reported	Subdiv nam:	Not Reported
Legal desc:	Not Reported		
Pod name:	Not Reported		
Elevation:	0		
Lat deg:	0		
Lat min:	0		
Lat sec:	0		
Lon deg:	0		
Lon min:	0		
Lon sec:	0		
Pod status:	Not Reported	Utm source:	UN
Xy source:	Not Reported	Utm accura:	10
Utm zone:	13		

GEOCHECK® - PHYSICAL SETTING SOURCE MAP FINDINGS

X:	595000		
Y:	1702700		
Own end da:	12/30/99	Own lname:	STANHAUS
Own fname:	JEANETTE M.		
Use:	72-12-1 DOMESTIC ONE HOUSEHOLD		
Basin:	RG	Nbr:	65241
Suffix:	Not Reported	Sub basin:	Not Reported
Well numbe:	RG 65241	New xy:	Not Reported
Comments 1:	Not Reported		
Site id:	NM2000000113595		

**AD110
South
1/2 - 1 Mile
Higher**

NM WELLS NM2000000113261

Objectid:	180278		
Pod rec nb:	190671		
Pod basin:	RG	Pod nbr:	80208
Pod suffix:	Not Reported		
Northing:	3948100		
Easting:	414480.1		
Grant :	SANTA FE	County:	SF
Tws:	Not Reported	Rng:	Not Reported
Sec:	Not Reported	Qtr 16th:	Not Reported
Qtr 64th:	Not Reported	Start date:	01/25/04
Finish dat:	01/30/04	Plug date:	07/19/05
Depth well:	380		
Grnd wtr s:	S		
Depth wate:	110		
Estimate y:	20		
Casing siz:	5		
Wrats s id:	0		
Blk:	Not Reported	Subdiv nam:	Not Reported
Legal desc:	Not Reported		
Pod name:	Not Reported		
Elevation:	0		
Lat deg:	0		
Lat min:	0		
Lat sec:	0		
Lon deg:	0		
Lon min:	0		
Lon sec:	0		
Pod status:	ACT	Utm source:	UN
Xy source:	A	Utm accura:	10
Utm zone:	13		
X:	590765		
Y:	1700345		
Own end da:	12/30/99	Own lname:	FISHBEIN
Own fname:	WILLIAM		
Use:	72-12-1 DOMESTIC ONE HOUSEHOLD		
Basin:	RG	Nbr:	80208
Suffix:	Not Reported	Sub basin:	Not Reported
Well numbe:	RG 80208	New xy:	Not Reported
Comments 1:	Not Reported		
Site id:	NM2000000113261		

GEOCHECK® - PHYSICAL SETTING SOURCE MAP FINDINGS

Map ID
 Direction
 Distance
 Elevation

Database EDR ID Number

AG111
ESE
1/2 - 1 Mile
Higher

NM WELLS NM2000000113552

Objectid:	190329		
Pod rec nb:	236868		
Pod basin:	RG	Pod nbr:	90264
Pod suffix:	Not Reported		
Northing:	3948724.4		
Easting:	415747.3		
Grant :	Not Reported	County:	Not Reported
Tws:	Not Reported	Rng:	Not Reported
Sec:	Not Reported	Qtr 16th:	Not Reported
Qtr 64th:	Not Reported	Start date:	03/28/08
Finish dat:	03/31/08	Plug date:	10/23/07
Depth well:	0		
Grnd wtr s:	Not Reported		
Depth wate:	0		
Estimate y:	0		
Casing siz:	0		
Wrats s id:	0		
Blk:	Not Reported	Subdiv nam:	Not Reported
Legal desc:	Not Reported		
Pod name:	Not Reported		
Elevation:	0		
Lat deg:	0		
Lat min:	0		
Lat sec:	0		
Lon deg:	0		
Lon min:	0		
Lon sec:	0		
Pod status:	Not Reported	Utm source:	PA
Xy source:	Not Reported	Utm accura:	Not Reported
Utm zone:	13		
X:	1735140		
Y:	1702509		
Own end da:	12/30/99	Own lname:	JOHNSON
Own fname:	LYNN		
Use:	72-12-1 DOMESTIC ONE HOUSEHOLD		
Basin:	RG	Nbr:	90264
Suffix:	Not Reported	Sub basin:	NRG
Well numbe:	RG 90264	New xy:	Not Reported
Comments 1:	Not Reported		
Site id:	NM2000000113552		

AG112
ESE
1/2 - 1 Mile
Higher

NM WELLS NM2000000113553

GEOCHECK® - PHYSICAL SETTING SOURCE MAP FINDINGS

Objectid:	190330		
Pod rec nb:	237237		
Pod basin:	RG	Pod nbr:	90264
Pod suffix:	POD2		
Northing:	3948724.4		
Easting:	415747.3		
Grant :	NA	County:	SF
Tws:	Not Reported	Rng:	Not Reported
Sec:	Not Reported	Qtr 16th:	Not Reported
Qtr 64th:	Not Reported	Start date:	05/19/08
Finish dat:	05/28/08	Plug date:	10/23/07
Depth well:	240		
Grnd wtr s:	S		
Depth wate:	84		
Estimate y:	12		
Casing siz:	6		
Wrats s id:	0		
Blk:	Not Reported	Subdiv nam:	NA
Legal desc:	Not Reported		
Pod name:	Not Reported		
Elevation:	0		
Lat deg:	0		
Lat min:	0		
Lat sec:	0		
Lon deg:	0		
Lon min:	0		
Lon sec:	0		
Pod status:	ACT	Utm source:	PA
Xy source:	Not Reported	Utm accura:	Not Reported
Utm zone:	13		
X:	1735140		
Y:	1702509		
Own end da:	12/30/99	Own lname:	JOHNSON
Own fname:	LYNN		
Use:	72-12-1 DOMESTIC ONE HOUSEHOLD		
Basin:	RG	Nbr:	90264
Suffix:	Not Reported	Sub basin:	NRG
Well numbe:	RG 90264 POD2	New xy:	Not Reported
Comments 1:	Not Reported		
Site id:	NM2000000113553		

**AH113
SE
1/2 - 1 Mile
Higher**

NM WELLS NM2000000113501

Objectid:	165310		
Pod rec nb:	57818		
Pod basin:	RG	Pod nbr:	65048
Pod suffix:	Not Reported		
Northing:	3948589.4		
Easting:	415655.1		
Grant :	SANTA FE	County:	SF
Tws:	Not Reported	Rng:	Not Reported
Sec:	Not Reported	Qtr 16th:	Not Reported
Qtr 64th:	Not Reported	Start date:	07/06/96

GEOCHECK® - PHYSICAL SETTING SOURCE MAP FINDINGS

Finish dat:	07/07/97	Plug date:	07/29/94
Depth well:	0		
Grnd wtr s:	Not Reported		
Depth wate:	0		
Estimate y:	0		
Casing siz:	7		
Wrats s id:	0		
Blk:	Not Reported	Subdiv nam:	Not Reported
Legal desc:	Not Reported		
Pod name:	Not Reported		
Elevation:	0		
Lat deg:	0		
Lat min:	0		
Lat sec:	0		
Lon deg:	0		
Lon min:	0		
Lon sec:	0		
Pod status:	Not Reported	Utm source:	UN
Xy source:	A	Utm accura:	10
Utm zone:	13		
X:	594600		
Y:	1702000		
Own end da:	12/30/99	Own lname:	HARVEY
Own fname:	CATHERINE M.		
Use:	72-12-1 DOMESTIC ONE HOUSEHOLD		
Basin:	RG	Nbr:	65048
Suffix:	Not Reported	Sub basin:	Not Reported
Well numbe:	RG 65048	New xy:	Not Reported
Comments 1:	Not Reported		
Site id:	NM2000000113501		

**114
NNE
1/2 - 1 Mile
Higher**

NM WELLS NM2000000114125

Objectid:	133687		
Pod rec nb:	33305		
Pod basin:	RG	Pod nbr:	34239
Pod suffix:	Not Reported		
Northing:	3950607.5		
Easting:	415132.2		
Grant :	SANTA FE	County:	SF
Tws:	Not Reported	Rng:	Not Reported
Sec:	Not Reported	Qtr 16th:	Not Reported
Qtr 64th:	Not Reported	Start date:	07/02/80
Finish dat:	07/08/80	Plug date:	10/15/86
Depth well:	239		
Grnd wtr s:	S		
Depth wate:	150		
Estimate y:	0		
Casing siz:	0		
Wrats s id:	0		
Blk:	Not Reported	Subdiv nam:	Not Reported
Legal desc:	Not Reported		
Pod name:	Not Reported		

GEOCHECK® - PHYSICAL SETTING SOURCE MAP FINDINGS

Elevation:	0		
Lat deg:	0		
Lat min:	0		
Lat sec:	0		
Lon deg:	0		
Lon min:	0		
Lon sec:	0		
Pod status:	Not Reported	Utm source:	UN
Xy source:	Not Reported	Utm accura:	10
Utm zone:	13		
X:	592800		
Y:	1708600		
Own end da:	12/30/99	Own lname:	KENNEY
Own fname:	B.A.		
Use:	72-12-1 DOMESTIC ONE HOUSEHOLD		
Basin:	RG	Nbr:	34239
Suffix:	Not Reported	Sub basin:	Not Reported
Well numbe:	RG 34239	New xy:	Not Reported
Comments 1:	Not Reported		
Site id:	NM2000000114125		

**AE115
East
1/2 - 1 Mile
Higher**

NM WELLS NM2000000113847

Objectid:	135016		
Pod rec nb:	34043		
Pod basin:	RG	Pod nbr:	35576
Pod suffix:	Not Reported		
Northing:	3949439.1		
Easting:	415940.2		
Grant :	SANTA FE	County:	XX
Tws:	Not Reported	Rng:	Not Reported
Sec:	Not Reported	Qtr 16th:	Not Reported
Qtr 64th:	Not Reported	Start date:	01/30/81
Finish dat:	02/17/81	Plug date:	10/15/86
Depth well:	0		
Grnd wtr s:	Not Reported		
Depth wate:	0		
Estimate y:	0		
Casing siz:	0		
Wrats s id:	0		
Blk:	Not Reported	Subdiv nam:	Not Reported
Legal desc:	Not Reported		
Pod name:	Not Reported		
Elevation:	0		
Lat deg:	0		
Lat min:	0		
Lat sec:	0		
Lon deg:	0		
Lon min:	0		
Lon sec:	0		
Pod status:	Not Reported	Utm source:	UN
Xy source:	Not Reported	Utm accura:	10
Utm zone:	13		

GEOCHECK® - PHYSICAL SETTING SOURCE MAP FINDINGS

X:	595500		
Y:	1704800		
Own end da:	12/30/99	Own lname:	STREEPER
Own fname:	RICHARD D.		
Use:	72-12-1 DOMESTIC ONE HOUSEHOLD		
Basin:	RG	Nbr:	35576
Suffix:	Not Reported	Sub basin:	Not Reported
Well numbe:	RG 35576	New xy:	Not Reported
Comments 1:	Not Reported		
Site id:	NM2000000113847		

**AI116
ESE
1/2 - 1 Mile
Higher**

NM WELLS NM2000000113668

Objectid:	128383		
Pod rec nb:	49698		
Pod basin:	RG	Pod nbr:	29177
Pod suffix:	Not Reported		
Northing:	3948982.8		
Easting:	415873.4		
Grant :	CITY OF SANTA FE	County:	XX
Tws:	Not Reported	Rng:	Not Reported
Sec:	Not Reported	Qtr 16th:	Not Reported
Qtr 64th:	Not Reported	Start date:	12/06/07
Finish dat:	12/07/07	Plug date:	09/16/06
Depth well:	0		
Grnd wtr s:	Not Reported		
Depth wate:	0		
Estimate y:	0		
Casing siz:	0		
Wrats s id:	0		
Blk:	Not Reported	Subdiv nam:	Not Reported
Legal desc:	Not Reported		
Pod name:	Not Reported		
Elevation:	0		
Lat deg:	0		
Lat min:	0		
Lat sec:	0		
Lon deg:	0		
Lon min:	0		
Lon sec:	0		
Pod status:	Not Reported	Utm source:	UN
Xy source:	Not Reported	Utm accura:	10
Utm zone:	13		
X:	595300		
Y:	1703300		
Own end da:	12/30/99	Own lname:	COUGHLIN
Own fname:	BERT T.		
Use:	72-12-1 DOMESTIC ONE HOUSEHOLD		
Basin:	RG	Nbr:	29177
Suffix:	Not Reported	Sub basin:	Not Reported
Well numbe:	RG 29177	New xy:	Not Reported
Comments 1:	Not Reported		
Site id:	NM2000000113668		

GEOCHECK® - PHYSICAL SETTING SOURCE MAP FINDINGS

Map ID
Direction
Distance
Elevation

Database EDR ID Number

117
SSE
1/2 - 1 Mile
Higher

NM WELLS NM2000000113277

Objectid:	135302		
Pod rec nb:	5004		
Pod basin:	RG	Pod nbr:	35870
Pod suffix:	Not Reported		
Northing:	3948140.5		
Easting:	415009.4		
Grant :	SANTA FE	County:	SF
Tws:	Not Reported	Rng:	Not Reported
Sec:	Not Reported	Qtr 16th:	Not Reported
Qtr 64th:	Not Reported	Start date:	03/25/81
Finish dat:	03/27/81	Plug date:	10/15/86
Depth well:	350		
Grnd wtr s:	S		
Depth wate:	100		
Estimate y:	0		
Casing siz:	6.63		
Wrats s id:	0		
Blk:	Not Reported	Subdiv nam:	Not Reported
Legal desc:	Not Reported		
Pod name:	Not Reported		
Elevation:	0		
Lat deg:	0		
Lat min:	0		
Lat sec:	0		
Lon deg:	0		
Lon min:	0		
Lon sec:	0		
Pod status:	Not Reported	Utm source:	UN
Xy source:	A	Utm accura:	10
Utm zone:	13		
X:	592500		
Y:	1700500		
Own end da:	12/30/99	Own lname:	DOUGLAS
Own fname:	DAVID & DEBORAH		
Use:	72-12-1 MULTIPLE DOMESTIC HOUSEHOLDS		
Basin:	RG	Nbr:	35870
Suffix:	Not Reported	Sub basin:	Not Reported
Well numbe:	RG 35870	New xy:	Not Reported
Comments 1:	Not Reported		
Site id:	NM2000000113277		

AC118
South
1/2 - 1 Mile
Higher

NM WELLS NM2000000113259

GEOCHECK® - PHYSICAL SETTING SOURCE MAP FINDINGS

Objectid:	136489		
Pod rec nb:	26682		
Pod basin:	RG	Pod nbr:	37074
Pod suffix:	Not Reported		
Northing:	3948083.8		
Easting:	414673.4		
Grant :	SANTA FE	County:	SF
Tws:	Not Reported	Rng:	Not Reported
Sec:	Not Reported	Qtr 16th:	Not Reported
Qtr 64th:	Not Reported	Start date:	12/17/96
Finish dat:	12/24/96	Plug date:	08/23/82
Depth well:	0		
Grnd wtr s:	Not Reported		
Depth wate:	0		
Estimate y:	0		
Casing siz:	0		
Wrats s id:	0		
Blk:	Not Reported	Subdiv nam:	Not Reported
Legal desc:	Not Reported		
Pod name:	Not Reported		
Elevation:	0		
Lat deg:	0		
Lat min:	0		
Lat sec:	0		
Lon deg:	0		
Lon min:	0		
Lon sec:	0		
Pod status:	Not Reported	Utm source:	UN
Xy source:	Not Reported	Utm accura:	10
Utm zone:	13		
X:	591400		
Y:	1700300		
Own end da:	12/30/99	Own lname:	D'ANDREA
Own fname:	PATRICIA		
Use:	72-12-1 SANITARY IN CONJUNCTION WITH A COMMERCIAL USE		
Basin:	RG	Nbr:	37074
Suffix:	Not Reported	Sub basin:	Not Reported
Well numbe:	RG 37074	New xy:	Not Reported
Comments 1:	Not Reported		
Site id:	NM2000000113259		

119
WSW
1/2 - 1 Mile
Lower

NM WELLS NM2000000113565

Objectid:	152749		
Pod rec nb:	13599		
Pod basin:	RG	Pod nbr:	52991
Pod suffix:	Not Reported		
Northing:	3948769.7		
Easting:	413463.1		
Grant :	SANTA FE	County:	SF
Tws:	Not Reported	Rng:	Not Reported
Sec:	Not Reported	Qtr 16th:	Not Reported
Qtr 64th:	Not Reported	Start date:	10/19/90

GEOCHECK® - PHYSICAL SETTING SOURCE MAP FINDINGS

Finish dat:	10/26/90	Plug date:	08/10/91
Depth well:	0		
Grnd wtr s:	Not Reported		
Depth wate:	0		
Estimate y:	0		
Casing siz:	0		
Wrats s id:	0		
Blk:	Not Reported	Subdiv nam:	Not Reported
Legal desc:	Not Reported		
Pod name:	Not Reported		
Elevation:	0		
Lat deg:	0		
Lat min:	0		
Lat sec:	0		
Lon deg:	0		
Lon min:	0		
Lon sec:	0		
Pod status:	Not Reported	Utm source:	UN
Xy source:	Not Reported	Utm accura:	10
Utm zone:	13		
X:	587400		
Y:	1702500		
Own end da:	12/30/99	Own lname:	LANCIONE
Own fname:	PATRICK A.		
Use:	72-12-1 DOMESTIC ONE HOUSEHOLD		
Basin:	RG	Nbr:	52991
Suffix:	Not Reported	Sub basin:	Not Reported
Well numbe:	RG 52991	New xy:	Not Reported
Comments 1:	Not Reported		
Site id:	NM2000000113565		

**AJ120
SW
1/2 - 1 Mile
Lower**

NM WELLS NM2000000113364

Objectid:	171506		
Pod rec nb:	147407		
Pod basin:	RG	Pod nbr:	71200
Pod suffix:	Not Reported		
Northing:	3948369.3		
Easting:	413793.3		
Grant :	SANTA FE	County:	SF
Tws:	Not Reported	Rng:	Not Reported
Sec:	Not Reported	Qtr 16th:	Not Reported
Qtr 64th:	Not Reported	Start date:	04/28/03
Finish dat:	04/30/03	Plug date:	05/05/02
Depth well:	0		
Grnd wtr s:	Not Reported		
Depth wate:	0		
Estimate y:	0		
Casing siz:	7		
Wrats s id:	0		
Blk:	Not Reported	Subdiv nam:	Not Reported
Legal desc:	Not Reported		
Pod name:	Not Reported		

GEOCHECK® - PHYSICAL SETTING SOURCE MAP FINDINGS

Elevation:	0		
Lat deg:	0		
Lat min:	0		
Lat sec:	0		
Lon deg:	0		
Lon min:	0		
Lon sec:	0		
Pod status:	PEN	Utm source:	UN
Xy source:	A	Utm accura:	10
Utm zone:	13		
X:	588500		
Y:	1701200		
Own end da:	12/30/99	Own lname:	FAIRVIEW CEMETERY PRES. ASSN.
Own fname:	Not Reported		
Use:	72-12-1 DOMESTIC ONE HOUSEHOLD		
Basin:	RG	Nbr:	71200
Suffix:	Not Reported	Sub basin:	Not Reported
Well numbe:	RG 71200	New xy:	Not Reported
Comments 1:	Not Reported		
Site id:	NM2000000113364		

**121
ENE
1/2 - 1 Mile
Higher**

NM WELLS NM2000000113944

Objectid:	141684		
Pod rec nb:	24289		
Pod basin:	RG	Pod nbr:	42150
Pod suffix:	Not Reported		
Northing:	3949713.7		
Easting:	415913.2		
Grant :	SANTA FE	County:	XX
Tws:	Not Reported	Rng:	Not Reported
Sec:	Not Reported	Qtr 16th:	Not Reported
Qtr 64th:	Not Reported	Start date:	09/12/84
Finish dat:	09/12/84	Plug date:	03/02/87
Depth well:	0		
Grnd wtr s:	Not Reported		
Depth wate:	0		
Estimate y:	0		
Casing siz:	0		
Wrats s id:	0		
Blk:	Not Reported	Subdiv nam:	Not Reported
Legal desc:	Not Reported		
Pod name:	Not Reported		
Elevation:	0		
Lat deg:	0		
Lat min:	0		
Lat sec:	0		
Lon deg:	0		
Lon min:	0		
Lon sec:	0		
Pod status:	Not Reported	Utm source:	UN
Xy source:	Not Reported	Utm accura:	10
Utm zone:	13		

GEOCHECK® - PHYSICAL SETTING SOURCE MAP FINDINGS

X:	595400		
Y:	1705700		
Own end da:	12/30/99	Own lname:	HILLYER
Own fname:	JOHN		
Use:	72-12-1 DOMESTIC ONE HOUSEHOLD		
Basin:	RG	Nbr:	42150
Suffix:	Not Reported	Sub basin:	Not Reported
Well numbe:	RG 42150	New xy:	Not Reported
Comments 1:	Not Reported		
Site id:	NM2000000113944		

AK122
East
1/2 - 1 Mile
Higher

NM WELLS NM2000000113741

Objectid:	181951		
Pod rec nb:	199068		
Pod basin:	RG	Pod nbr:	81923
Pod suffix:	Not Reported		
Northing:	3949147.2		
Easting:	415937.4		
Grant :	SANTA FE	County:	SF
Tws:	17N	Rng:	09E
Sec:	25	Qtr 16th:	Not Reported
Qtr 64th:	Not Reported	Start date:	05/02/06
Finish dat:	01/01/57	Plug date:	01/23/08
Depth well:	50		
Grnd wtr s:	Not Reported		
Depth wate:	0		
Estimate y:	0		
Casing siz:	7		
Wrats s id:	0		
Blk:	Not Reported	Subdiv nam:	Not Reported
Legal desc:	Not Reported		
Pod name:	Not Reported		
Elevation:	0		
Lat deg:	0		
Lat min:	0		
Lat sec:	0		
Lon deg:	0		
Lon min:	0		
Lon sec:	0		
Pod status:	Not Reported	Utm source:	UN
Xy source:	A	Utm accura:	10
Utm zone:	13		
X:	595503		
Y:	1703842		
Own end da:	12/30/99	Own lname:	NODELMAN
Own fname:	NANCY Z		
Use:	72-12-1 DOMESTIC ONE HOUSEHOLD		
Basin:	RG	Nbr:	81923
Suffix:	Not Reported	Sub basin:	Not Reported
Well numbe:	RG 81923	New xy:	Not Reported
Comments 1:	Not Reported		
Site id:	NM2000000113741		

GEOCHECK® - PHYSICAL SETTING SOURCE MAP FINDINGS

Map ID
 Direction
 Distance
 Elevation

Database EDR ID Number

AL123
North
1/2 - 1 Mile
Higher

NM WELLS NM2000000114140

Objectid:	144100		
Pod rec nb:	57717		
Pod basin:	RG	Pod nbr:	44542
Pod suffix:	Not Reported		
Northing:	3950735.5		
Easting:	414646.2		
Grant :	SANTA FE	County:	XX
Tws:	Not Reported	Rng:	Not Reported
Sec:	Not Reported	Qtr 16th:	Not Reported
Qtr 64th:	Not Reported	Start date:	09/30/85
Finish dat:	10/01/85	Plug date:	07/15/85
Depth well:	0		
Grnd wtr s:	Not Reported		
Depth wate:	0		
Estimate y:	0		
Casing siz:	0		
Wrats s id:	0		
Blk:	Not Reported	Subdiv nam:	Not Reported
Legal desc:	Not Reported		
Pod name:	Not Reported		
Elevation:	0		
Lat deg:	0		
Lat min:	0		
Lat sec:	0		
Lon deg:	0		
Lon min:	0		
Lon sec:	0		
Pod status:	Not Reported	Utm source:	UN
Xy source:	Not Reported	Utm accura:	10
Utm zone:	13		
X:	591200		
Y:	1709000		
Own end da:	12/30/99	Own lname:	MONTOYA
Own fname:	SUSAN		
Use:	72-12-1 DOMESTIC ONE HOUSEHOLD		
Basin:	RG	Nbr:	44542
Suffix:	Not Reported	Sub basin:	Not Reported
Well numbe:	RG 44542	New xy:	Not Reported
Comments 1:	Not Reported		
Site id:	NM2000000114140		

124
SE
1/2 - 1 Mile
Higher

NM WELLS NM2000000113416

GEOCHECK® - PHYSICAL SETTING SOURCE MAP FINDINGS

Objectid:	128571		
Pod rec nb:	50582		
Pod basin:	RG	Pod nbr:	29354
Pod suffix:	Not Reported		
Northing:	3948468.3		
Easting:	415592.6		
Grant :	SANTA FE	County:	SF
Tws:	Not Reported	Rng:	Not Reported
Sec:	Not Reported	Qtr 16th:	Not Reported
Qtr 64th:	Not Reported	Start date:	09/22/77
Finish dat:	01/01/72	Plug date:	09/16/06
Depth well:	0		
Grnd wtr s:	Not Reported		
Depth wate:	0		
Estimate y:	0		
Casing siz:	0		
Wrats s id:	0		
Blk:	Not Reported	Subdiv nam:	Not Reported
Legal desc:	Not Reported		
Pod name:	Not Reported		
Elevation:	0		
Lat deg:	0		
Lat min:	0		
Lat sec:	0		
Lon deg:	0		
Lon min:	0		
Lon sec:	0		
Pod status:	Not Reported	Utm source:	UN
Xy source:	Not Reported	Utm accura:	10
Utm zone:	13		
X:	594400		
Y:	1701600		
Own end da:	12/30/99	Own lname:	NOYES
Own fname:	STANLEY & NANCY		
Use:	72-12-1 DOMESTIC ONE HOUSEHOLD		
Basin:	RG	Nbr:	29354
Suffix:	Not Reported	Sub basin:	Not Reported
Well numbe:	RG 29354	New xy:	Not Reported
Comments 1:	Not Reported		
Site id:	NM2000000113416		

**AM125
South
1/2 - 1 Mile
Higher**

NM WELLS NM2000000113254

Objectid:	171287		
Pod rec nb:	146703		
Pod basin:	RG	Pod nbr:	70991
Pod suffix:	Not Reported		
Northing:	3948054.9		
Easting:	414551.1		
Grant :	SANTA FE LAND	County:	SF
Tws:	Not Reported	Rng:	Not Reported
Sec:	Not Reported	Qtr 16th:	Not Reported
Qtr 64th:	Not Reported	Start date:	12/27/98

GEOCHECK® - PHYSICAL SETTING SOURCE MAP FINDINGS

Finish dat:	12/29/98	Plug date:	05/05/02
Depth well:	0		
Grnd wtr s:	Not Reported		
Depth wate:	0		
Estimate y:	0		
Casing siz:	7		
Wrats s id:	0		
Blk:	Not Reported	Subdiv nam:	Not Reported
Legal desc:	Not Reported		
Pod name:	Not Reported		
Elevation:	0		
Lat deg:	0		
Lat min:	0		
Lat sec:	0		
Lon deg:	0		
Lon min:	0		
Lon sec:	0		
Pod status:	PEN	Utm source:	UN
Xy source:	A	Utm accura:	10
Utm zone:	13		
X:	591000		
Y:	1700200		
Own end da:	12/30/99	Own lname:	HELTMAN
Own fname:	ROLLIE V		
Use:	72-12-1 DOMESTIC ONE HOUSEHOLD		
Basin:	RG	Nbr:	70991
Suffix:	Not Reported	Sub basin:	Not Reported
Well numbe:	RG 70991	New xy:	Not Reported
Comments 1:	Not Reported		
Site id:	NM2000000113254		

**AH126
ESE
1/2 - 1 Mile
Higher**

NM WELLS NM2000000113532

Objectid:	137310		
Pod rec nb:	37913		
Pod basin:	RG	Pod nbr:	37932
Pod suffix:	Not Reported		
Northing:	3948649.2		
Easting:	415747.3		
Grant :	SANTA FE	County:	XX
Tws:	Not Reported	Rng:	Not Reported
Sec:	Not Reported	Qtr 16th:	Not Reported
Qtr 64th:	Not Reported	Start date:	05/12/82
Finish dat:	05/14/82	Plug date:	08/13/85
Depth well:	320		
Grnd wtr s:	S		
Depth wate:	80		
Estimate y:	0		
Casing siz:	0		
Wrats s id:	0		
Blk:	Not Reported	Subdiv nam:	Not Reported
Legal desc:	Not Reported		
Pod name:	Not Reported		

GEOCHECK® - PHYSICAL SETTING SOURCE MAP FINDINGS

Elevation:	0		
Lat deg:	0		
Lat min:	0		
Lat sec:	0		
Lon deg:	0		
Lon min:	0		
Lon sec:	0		
Pod status:	Not Reported	Utm source:	UN
Xy source:	Not Reported	Utm accura:	10
Utm zone:	13		
X:	594900		
Y:	1702200		
Own end da:	12/30/99	Own lname:	FRENCH
Own fname:	MICHAEL		
Use:	72-12-1 DOMESTIC ONE HOUSEHOLD		
Basin:	RG	Nbr:	37932
Suffix:	Not Reported	Sub basin:	Not Reported
Well numbe:	RG 37932	New xy:	Not Reported
Comments 1:	Not Reported		
Site id:	NM2000000113532		

**AH127
SE
1/2 - 1 Mile
Higher**

NM WELLS NM2000000113499

Objectid:	137101		
Pod rec nb:	45295		
Pod basin:	RG	Pod nbr:	37721
Pod suffix:	Not Reported		
Northing:	3948588.6		
Easting:	415716		
Grant :	SANTA FE	County:	XX
Tws:	Not Reported	Rng:	Not Reported
Sec:	Not Reported	Qtr 16th:	Not Reported
Qtr 64th:	Not Reported	Start date:	06/14/82
Finish dat:	06/17/82	Plug date:	08/13/85
Depth well:	260		
Grnd wtr s:	S		
Depth wate:	54		
Estimate y:	0		
Casing siz:	0		
Wrats s id:	0		
Blk:	Not Reported	Subdiv nam:	Not Reported
Legal desc:	Not Reported		
Pod name:	Not Reported		
Elevation:	0		
Lat deg:	0		
Lat min:	0		
Lat sec:	0		
Lon deg:	0		
Lon min:	0		
Lon sec:	0		
Pod status:	Not Reported	Utm source:	UN
Xy source:	Not Reported	Utm accura:	10
Utm zone:	13		

GEOCHECK® - PHYSICAL SETTING SOURCE MAP FINDINGS

X:	594800		
Y:	1702000		
Own end da:	12/30/99	Own lname:	HOFFMAN
Own fname:	MAYA		
Use:	72-12-1 DOMESTIC ONE HOUSEHOLD		
Basin:	RG	Nbr:	37721
Suffix:	Not Reported	Sub basin:	Not Reported
Well numbe:	RG 37721	New xy:	Not Reported
Comments 1:	Not Reported		
Site id:	NM2000000113499		

AN128
East
1/2 - 1 Mile
Higher

NM WELLS NM2000000113903

Objectid:	173513		
Pod rec nb:	154803		
Pod basin:	RG	Pod nbr:	73263
Pod suffix:	Not Reported		
Northing:	3949591.1		
Easting:	415972.6		
Grant :	SANTA FE	County:	SF
Tws:	Not Reported	Rng:	Not Reported
Sec:	Not Reported	Qtr 16th:	Not Reported
Qtr 64th:	Not Reported	Start date:	04/17/01
Finish dat:	04/18/01	Plug date:	06/25/99
Depth well:	300		
Grnd wtr s:	Not Reported		
Depth wate:	0		
Estimate y:	0		
Casing siz:	6		
Wrats s id:	0		
Blk:	Not Reported	Subdiv nam:	Not Reported
Legal desc:	Not Reported		
Pod name:	Not Reported		
Elevation:	0		
Lat deg:	0		
Lat min:	0		
Lat sec:	0		
Lon deg:	0		
Lon min:	0		
Lon sec:	0		
Pod status:	PEN	Utm source:	UN
Xy source:	A	Utm accura:	10
Utm zone:	13		
X:	595600		
Y:	1705300		
Own end da:	12/30/99	Own lname:	STILLMAN
Own fname:	PATRICIA C.		
Use:	72-12-1 MULTIPLE DOMESTIC HOUSEHOLDS		
Basin:	RG	Nbr:	73263
Suffix:	Not Reported	Sub basin:	Not Reported
Well numbe:	RG 73263	New xy:	Not Reported
Comments 1:	Not Reported		
Site id:	NM2000000113903		

GEOCHECK® - PHYSICAL SETTING SOURCE MAP FINDINGS

Map ID
 Direction
 Distance
 Elevation

Database EDR ID Number

AL129
North
1/2 - 1 Mile
Higher

NM WELLS NM2000000114144

Objectid:	159308		
Pod rec nb:	30829		
Pod basin:	RG	Pod nbr:	59190
Pod suffix:	Not Reported		
Northing:	3950766		
Easting:	414646.6		
Grant :	SANTA FE	County:	SF
Tws:	Not Reported	Rng:	Not Reported
Sec:	Not Reported	Qtr 16th:	Not Reported
Qtr 64th:	Not Reported	Start date:	01/25/95
Finish dat:	01/27/95	Plug date:	03/29/06
Depth well:	0		
Grnd wtr s:	Not Reported		
Depth wate:	0		
Estimate y:	0		
Casing siz:	7		
Wrats s id:	0		
Blk:	Not Reported	Subdiv nam:	Not Reported
Legal desc:	Not Reported		
Pod name:	Not Reported		
Elevation:	0		
Lat deg:	0		
Lat min:	0		
Lat sec:	0		
Lon deg:	0		
Lon min:	0		
Lon sec:	0		
Pod status:	Not Reported	Utm source:	UN
Xy source:	A	Utm accura:	10
Utm zone:	13		
X:	591200		
Y:	1709100		
Own end da:	12/30/99	Own lname:	BACKENSTOW
Own fname:	EARL		
Use:	72-12-1 DOMESTIC ONE HOUSEHOLD		
Basin:	RG	Nbr:	59190
Suffix:	Not Reported	Sub basin:	Not Reported
Well numbe:	RG 59190	New xy:	Not Reported
Comments 1:	Not Reported		
Site id:	NM2000000114144		

AO130
South
1/2 - 1 Mile
Higher

NM WELLS NM2000000113253

GEOCHECK® - PHYSICAL SETTING SOURCE MAP FINDINGS

Objectid:	136100		
Pod rec nb:	62618		
Pod basin:	RG	Pod nbr:	36700
Pod suffix:	Not Reported		
Northing:	3948051		
Easting:	414855.8		
Grant :	SANTA FE	County:	SF
Tws:	Not Reported	Rng:	Not Reported
Sec:	Not Reported	Qtr 16th:	Not Reported
Qtr 64th:	Not Reported	Start date:	12/03/81
Finish dat:	12/04/81	Plug date:	10/26/07
Depth well:	245		
Grnd wtr s:	S		
Depth water:	100		
Estimate y:	0		
Casing siz:	0		
Wrats s id:	0		
Blk:	Not Reported	Subdiv nam:	Not Reported
Legal desc:	Not Reported		
Pod name:	Not Reported		
Elevation:	0		
Lat deg:	0		
Lat min:	0		
Lat sec:	0		
Lon deg:	0		
Lon min:	0		
Lon sec:	0		
Pod status:	Not Reported	Utm source:	UN
Xy source:	Not Reported	Utm accura:	10
Utm zone:	13		
X:	592000		
Y:	1700200		
Own end da:	12/30/99	Own lname:	ORTIZ
Own fname:	RICHARD E.		
Use:	72-12-1 DOMESTIC ONE HOUSEHOLD		
Basin:	RG	Nbr:	36700
Suffix:	Not Reported	Sub basin:	Not Reported
Well numbe:	RG 36700	New xy:	Not Reported
Comments 1:	Not Reported		
Site id:	NM2000000113253		

**AO131
South
1/2 - 1 Mile
Higher**

NM WELLS NM2000000113250

Objectid:	185129		
Pod rec nb:	210209		
Pod basin:	RG	Pod nbr:	85091
Pod suffix:	Not Reported		
Northing:	3948039.6		
Easting:	414816.4		
Grant :	SANTA FE	County:	SF
Tws:	Not Reported	Rng:	Not Reported
Sec:	Not Reported	Qtr 16th:	Not Reported
Qtr 64th:	Not Reported	Start date:	05/08/05

GEOCHECK® - PHYSICAL SETTING SOURCE MAP FINDINGS

Finish dat:	05/10/05	Plug date:	01/25/08
Depth well:	0		
Grnd wtr s:	Not Reported		
Depth wate:	0		
Estimate y:	0		
Casing siz:	0		
Wrats s id:	0		
Blk:	Not Reported	Subdiv nam:	Not Reported
Legal desc:	Not Reported		
Pod name:	Not Reported		
Elevation:	0		
Lat deg:	0		
Lat min:	0		
Lat sec:	0		
Lon deg:	0		
Lon min:	0		
Lon sec:	0		
Pod status:	PEN	Utm source:	UN
Xy source:	A	Utm accura:	10
Utm zone:	13		
X:	591871		
Y:	1700161		
Own end da:	12/30/99	Own lname:	VINSON
Own fname:	CHARLES S		
Use:	72-12-1 DOMESTIC ONE HOUSEHOLD		
Basin:	RG	Nbr:	85091
Suffix:	Not Reported	Sub basin:	Not Reported
Well numbe:	RG 85091	New xy:	Not Reported
Comments 1:	Not Reported		
Site id:	NM2000000113250		

AM132
South
1/2 - 1 Mile
Higher

NM WELLS NM2000000113246

Objectid:	160574		
Pod rec nb:	42592		
Pod basin:	RG	Pod nbr:	60399
Pod suffix:	Not Reported		
Northing:	3948027.6		
Easting:	414538.6		
Grant :	SANTA FE	County:	SF
Tws:	Not Reported	Rng:	Not Reported
Sec:	Not Reported	Qtr 16th:	Not Reported
Qtr 64th:	Not Reported	Start date:	10/17/94
Finish dat:	10/18/94	Plug date:	07/29/94
Depth well:	370		
Grnd wtr s:	S		
Depth wate:	99		
Estimate y:	0		
Casing siz:	0		
Wrats s id:	0		
Blk:	Not Reported	Subdiv nam:	Not Reported
Legal desc:	Not Reported		
Pod name:	Not Reported		

GEOCHECK® - PHYSICAL SETTING SOURCE MAP FINDINGS

Elevation:	0		
Lat deg:	0		
Lat min:	0		
Lat sec:	0		
Lon deg:	0		
Lon min:	0		
Lon sec:	0		
Pod status:	Not Reported	Utm source:	UN
Xy source:	Not Reported	Utm accura:	10
Utm zone:	13		
X:	590960		
Y:	1700110		
Own end da:	12/30/99	Own lname:	BROWN
Own fname:	NORMAN W.		
Use:	72-12-1 DOMESTIC ONE HOUSEHOLD		
Basin:	RG	Nbr:	60399
Suffix:	Not Reported	Sub basin:	Not Reported
Well numbe:	RG 60399	New xy:	Not Reported
Comments 1:	Not Reported		
Site id:	NM2000000113246		

**AP133
East
1/2 - 1 Mile
Higher**

NM WELLS NM2000000113790

Objectid:	136255		
Pod rec nb:	3523		
Pod basin:	RG	Pod nbr:	36840
Pod suffix:	Not Reported		
Northing:	3949255.5		
Easting:	415998.8		
Grant :	SANTA FE	County:	XX
Tws:	Not Reported	Rng:	Not Reported
Sec:	Not Reported	Qtr 16th:	Not Reported
Qtr 64th:	Not Reported	Start date:	05/08/92
Finish dat:	05/12/92	Plug date:	10/26/07
Depth well:	0		
Grnd wtr s:	Not Reported		
Depth wate:	0		
Estimate y:	0		
Casing siz:	0		
Wrats s id:	0		
Blk:	Not Reported	Subdiv nam:	Not Reported
Legal desc:	Not Reported		
Pod name:	Not Reported		
Elevation:	0		
Lat deg:	0		
Lat min:	0		
Lat sec:	0		
Lon deg:	0		
Lon min:	0		
Lon sec:	0		
Pod status:	Not Reported	Utm source:	UN
Xy source:	Not Reported	Utm accura:	10
Utm zone:	13		

GEOCHECK® - PHYSICAL SETTING SOURCE MAP FINDINGS

X:	595700		
Y:	1704200		
Own end da:	12/30/99	Own lname:	GREEN
Own fname:	SUSAN		
Use:	72-12-1 DOMESTIC ONE HOUSEHOLD		
Basin:	RG	Nbr:	36840
Suffix:	Not Reported	Sub basin:	Not Reported
Well numbe:	RG 36840	New xy:	Not Reported
Comments 1:	Not Reported		
Site id:	NM2000000113790		

**AQ134
SSE
1/2 - 1 Mile
Higher**

NM WELLS NM2000000113287

Objectid:	129829		
Pod rec nb:	8653		
Pod basin:	RG	Pod nbr:	30514
Pod suffix:	Not Reported		
Northing:	3948167.9		
Easting:	415253.5		
Grant :	Not Reported	County:	SF
Tws:	Not Reported	Rng:	Not Reported
Sec:	Not Reported	Qtr 16th:	Not Reported
Qtr 64th:	Not Reported	Start date:	05/30/78
Finish dat:	05/31/78	Plug date:	09/16/06
Depth well:	0		
Grnd wtr s:	Not Reported		
Depth wate:	0		
Estimate y:	0		
Casing siz:	0		
Wrats s id:	0		
Blk:	Not Reported	Subdiv nam:	Not Reported
Legal desc:	Not Reported		
Pod name:	Not Reported		
Elevation:	0		
Lat deg:	0		
Lat min:	0		
Lat sec:	0		
Lon deg:	0		
Lon min:	0		
Lon sec:	0		
Pod status:	Not Reported	Utm source:	UN
Xy source:	Not Reported	Utm accura:	10
Utm zone:	13		
X:	593300		
Y:	1700600		
Own end da:	12/30/99	Own lname:	BROLLEYS
Own fname:	JOYCE		
Use:	72-12-1 DOMESTIC ONE HOUSEHOLD		
Basin:	RG	Nbr:	30514
Suffix:	Not Reported	Sub basin:	Not Reported
Well numbe:	RG 30514	New xy:	Not Reported
Comments 1:	Not Reported		
Site id:	NM2000000113287		

GEOCHECK® - PHYSICAL SETTING SOURCE MAP FINDINGS

Map ID
Direction
Distance
Elevation

Database EDR ID Number

AJ135
SW
1/2 - 1 Mile
Lower

NM WELLS NM2000000113365

Objectid:	131456		
Pod rec nb:	20109		
Pod basin:	RG	Pod nbr:	32071
Pod suffix:	DECL		
Northing:	3948370.5		
Easting:	413701.8		
Grant :	SANTA FE	County:	SF
Tws:	Not Reported	Rng:	Not Reported
Sec:	Not Reported	Qtr 16th:	Not Reported
Qtr 64th:	Not Reported	Start date:	03/17/79
Finish dat:	03/19/79	Plug date:	05/26/05
Depth well:	0		
Grnd wtr s:	Not Reported		
Depth wate:	0		
Estimate y:	0		
Casing siz:	0		
Wrats s id:	0		
Blk:	Not Reported	Subdiv nam:	Not Reported
Legal desc:	Not Reported		
Pod name:	Not Reported		
Elevation:	0		
Lat deg:	0		
Lat min:	0		
Lat sec:	0		
Lon deg:	0		
Lon min:	0		
Lon sec:	0		
Pod status:	Not Reported	Utm source:	UN
Xy source:	Not Reported	Utm accura:	10
Utm zone:	13		
X:	588200		
Y:	1701200		
Own end da:	12/30/99	Own lname:	RODRIGUEZ
Own fname:	ALFONSO		
Use:	72-12-1 DOMESTIC ONE HOUSEHOLD		
Basin:	RG	Nbr:	32071
Suffix:	DECL	Sub basin:	Not Reported
Well numbe:	RG 32071 DECL	New xy:	Not Reported
Comments 1:	Not Reported		
Site id:	NM2000000113365		

AK136
East
1/2 - 1 Mile
Higher

NM WELLS NM2000000113768

GEOCHECK® - PHYSICAL SETTING SOURCE MAP FINDINGS

Objectid:	160077		
Pod rec nb:	67859		
Pod basin:	RG	Pod nbr:	59924
Pod suffix:	Not Reported		
Northing:	3949194.6		
Easting:	415998		
Grant :	SANTA FE	County:	SF
Tws:	Not Reported	Rng:	Not Reported
Sec:	Not Reported	Qtr 16th:	Not Reported
Qtr 64th:	Not Reported	Start date:	08/16/04
Finish dat:	08/17/04	Plug date:	03/29/06
Depth well:	0		
Grnd wtr s:	Not Reported		
Depth wate:	0		
Estimate y:	0		
Casing siz:	0		
Wrats s id:	0		
Blk:	Not Reported	Subdiv nam:	Not Reported
Legal desc:	Not Reported		
Pod name:	Not Reported		
Elevation:	0		
Lat deg:	0		
Lat min:	0		
Lat sec:	0		
Lon deg:	0		
Lon min:	0		
Lon sec:	0		
Pod status:	Not Reported	Utm source:	UN
Xy source:	Not Reported	Utm accura:	10
Utm zone:	13		
X:	595700		
Y:	1704000		
Own end da:	12/30/99	Own lname:	WEBER
Own fname:	STEVEN		
Use:	72-12-1 DOMESTIC ONE HOUSEHOLD		
Basin:	RG	Nbr:	59924
Suffix:	Not Reported	Sub basin:	Not Reported
Well numbe:	RG 59924	New xy:	Not Reported
Comments 1:	Not Reported		
Site id:	NM2000000113768		

**AR137
NE
1/2 - 1 Mile
Higher**

NM WELLS NM2000000114046

Objectid:	171463		
Pod rec nb:	147086		
Pod basin:	RG	Pod nbr:	71157
Pod suffix:	Not Reported		
Northing:	3950357.1		
Easting:	415647.1		
Grant :	SANTA FE	County:	SF
Tws:	Not Reported	Rng:	Not Reported
Sec:	Not Reported	Qtr 16th:	Not Reported
Qtr 64th:	Not Reported	Start date:	09/01/00

GEOCHECK® - PHYSICAL SETTING SOURCE MAP FINDINGS

Finish dat:	09/07/00	Plug date:	05/05/02
Depth well:	0		
Grnd wtr s:	Not Reported		
Depth wate:	0		
Estimate y:	0		
Casing siz:	7		
Wrats s id:	0		
Blk:	Not Reported	Subdiv nam:	Not Reported
Legal desc:	Not Reported		
Pod name:	Not Reported		
Elevation:	0		
Lat deg:	0		
Lat min:	0		
Lat sec:	0		
Lon deg:	0		
Lon min:	0		
Lon sec:	0		
Pod status:	PEN	Utm source:	UN
Xy source:	A	Utm accura:	10
Utm zone:	13		
X:	594500		
Y:	1707800		
Own end da:	12/30/99	Own lname:	SISKIN
Own fname:	JANE ELLEN		
Use:	72-12-1 DOMESTIC ONE HOUSEHOLD		
Basin:	RG	Nbr:	71157
Suffix:	Not Reported	Sub basin:	Not Reported
Well numbe:	RG 71157	New xy:	Not Reported
Comments 1:	Not Reported		
Site id:	NM2000000114046		

**AI138
ESE
1/2 - 1 Mile
Higher**

NM WELLS NM2000000113628

Objectid:	132328		
Pod rec nb:	11264		
Pod basin:	RG	Pod nbr:	32879
Pod suffix:	Not Reported		
Northing:	3948890.6		
Easting:	415933.2		
Grant :	SANTA FE	County:	SF
Tws:	Not Reported	Rng:	Not Reported
Sec:	Not Reported	Qtr 16th:	Not Reported
Qtr 64th:	Not Reported	Start date:	07/09/80
Finish dat:	07/14/80	Plug date:	10/15/86
Depth well:	300		
Grnd wtr s:	S		
Depth wate:	60		
Estimate y:	0		
Casing siz:	0		
Wrats s id:	0		
Blk:	Not Reported	Subdiv nam:	Not Reported
Legal desc:	Not Reported		
Pod name:	Not Reported		

GEOCHECK® - PHYSICAL SETTING SOURCE MAP FINDINGS

Elevation:	0		
Lat deg:	0		
Lat min:	0		
Lat sec:	0		
Lon deg:	0		
Lon min:	0		
Lon sec:	0		
Pod status:	Not Reported	Utm source:	UN
Xy source:	Not Reported	Utm accura:	10
Utm zone:	13		
X:	595500		
Y:	1703000		
Own end da:	12/30/99	Own lname:	RODRIGUEZ
Own fname:	LEO		
Use:	72-12-1 DOMESTIC ONE HOUSEHOLD		
Basin:	RG	Nbr:	32879
Suffix:	Not Reported	Sub basin:	Not Reported
Well numbe:	RG 32879	New xy:	Not Reported
Comments 1:	Not Reported		
Site id:	NM2000000113628		

**AM139
South
1/2 - 1 Mile
Higher**

NM WELLS NM2000000113221

Objectid:	140720		
Pod rec nb:	26184		
Pod basin:	RG	Pod nbr:	41216
Pod suffix:	Not Reported		
Northing:	3947993.6		
Easting:	414580.8		
Grant :	SANTA FE	County:	XX
Tws:	Not Reported	Rng:	Not Reported
Sec:	Not Reported	Qtr 16th:	Not Reported
Qtr 64th:	Not Reported	Start date:	02/19/84
Finish dat:	02/21/84	Plug date:	09/22/84
Depth well:	0		
Grnd wtr s:	Not Reported		
Depth wate:	0		
Estimate y:	0		
Casing siz:	0		
Wrats s id:	0		
Blk:	Not Reported	Subdiv nam:	Not Reported
Legal desc:	Not Reported		
Pod name:	Not Reported		
Elevation:	0		
Lat deg:	0		
Lat min:	0		
Lat sec:	0		
Lon deg:	0		
Lon min:	0		
Lon sec:	0		
Pod status:	Not Reported	Utm source:	UN
Xy source:	Not Reported	Utm accura:	10
Utm zone:	13		

GEOCHECK® - PHYSICAL SETTING SOURCE MAP FINDINGS

X:	591100		
Y:	1700000		
Own end da:	12/30/99	Own lname:	WHEELER
Own fname:	JOE D.		
Use:	72-12-1 DOMESTIC ONE HOUSEHOLD		
Basin:	RG	Nbr:	41216
Suffix:	Not Reported	Sub basin:	Not Reported
Well numbe:	RG 41216	New xy:	Not Reported
Comments 1:	Not Reported		
Site id:	NM2000000113221		

**AF140
SE
1/2 - 1 Mile
Higher**

NM WELLS NM2000000113316

Objectid:	133051		
Pod rec nb:	56428		
Pod basin:	RG	Pod nbr:	33565
Pod suffix:	Not Reported		
Northing:	3948226.9		
Easting:	415406.6		
Grant :	SANTA FE	County:	SF
Tws:	Not Reported	Rng:	Not Reported
Sec:	Not Reported	Qtr 16th:	Not Reported
Qtr 64th:	Not Reported	Start date:	03/08/80
Finish dat:	03/13/80	Plug date:	10/15/86
Depth well:	0		
Grnd wtr s:	Not Reported		
Depth wate:	0		
Estimate y:	0		
Casing siz:	0		
Wrats s id:	0		
Blk:	Not Reported	Subdiv nam:	Not Reported
Legal desc:	Not Reported		
Pod name:	Not Reported		
Elevation:	0		
Lat deg:	0		
Lat min:	0		
Lat sec:	0		
Lon deg:	0		
Lon min:	0		
Lon sec:	0		
Pod status:	Not Reported	Utm source:	UN
Xy source:	Not Reported	Utm accura:	10
Utm zone:	13		
X:	593800		
Y:	1700800		
Own end da:	12/30/99	Own lname:	MARTINEZ
Own fname:	ROY		
Use:	72-12-1 DOMESTIC ONE HOUSEHOLD		
Basin:	RG	Nbr:	33565
Suffix:	Not Reported	Sub basin:	Not Reported
Well numbe:	RG 33565	New xy:	Not Reported
Comments 1:	Not Reported		
Site id:	NM2000000113316		

GEOCHECK® - PHYSICAL SETTING SOURCE MAP FINDINGS

Map ID
 Direction
 Distance
 Elevation

Database EDR ID Number

AN141
East
1/2 - 1 Mile
Higher

NM WELLS NM2000000113873

Objectid:	135334		
Pod rec nb:	26436		
Pod basin:	RG	Pod nbr:	35901
Pod suffix:	Not Reported		
Northing:	3949498.9		
Easting:	416032.3		
Grant :	SANTA FE	County:	SF
Tws:	Not Reported	Rng:	Not Reported
Sec:	Not Reported	Qtr 16th:	Not Reported
Qtr 64th:	Not Reported	Start date:	06/18/81
Finish dat:	06/21/81	Plug date:	10/26/07
Depth well:	0		
Grnd wtr s:	Not Reported		
Depth wate:	0		
Estimate y:	0		
Casing siz:	0		
Wrats s id:	0		
Blk:	Not Reported	Subdiv nam:	Not Reported
Legal desc:	Not Reported		
Pod name:	Not Reported		
Elevation:	0		
Lat deg:	0		
Lat min:	0		
Lat sec:	0		
Lon deg:	0		
Lon min:	0		
Lon sec:	0		
Pod status:	Not Reported	Utm source:	UN
Xy source:	Not Reported	Utm accura:	10
Utm zone:	13		
X:	595800		
Y:	1705000		
Own end da:	12/30/99	Own lname:	KELLY
Own fname:	DANIEL T. JR.		
Use:	72-12-1 DOMESTIC ONE HOUSEHOLD		
Basin:	RG	Nbr:	35901
Suffix:	Not Reported	Sub basin:	Not Reported
Well numbe:	RG 35901	New xy:	Not Reported
Comments 1:	Not Reported		
Site id:	NM2000000113873		

AO142
South
1/2 - 1 Mile
Higher

NM WELLS NM2000000113220

GEOCHECK® - PHYSICAL SETTING SOURCE MAP FINDINGS

Objectid:	146551		
Pod rec nb:	70893		
Pod basin:	RG	Pod nbr:	46975
Pod suffix:	Not Reported		
Northing:	3947991.2		
Easting:	414763.7		
Grant :	SANTA FE	County:	XX
Tws:	Not Reported	Rng:	Not Reported
Sec:	Not Reported	Qtr 16th:	Not Reported
Qtr 64th:	Not Reported	Start date:	05/04/87
Finish dat:	05/06/87	Plug date:	06/01/87
Depth well:	340		
Grnd wtr s:	S		
Depth wate:	110		
Estimate y:	0		
Casing siz:	0		
Wrats s id:	0		
Blk:	Not Reported	Subdiv nam:	Not Reported
Legal desc:	Not Reported		
Pod name:	Not Reported		
Elevation:	0		
Lat deg:	0		
Lat min:	0		
Lat sec:	0		
Lon deg:	0		
Lon min:	0		
Lon sec:	0		
Pod status:	Not Reported	Utm source:	UN
Xy source:	Not Reported	Utm accura:	10
Utm zone:	13		
X:	591700		
Y:	1700000		
Own end da:	12/30/99	Own lname:	THORNBURG
Own fname:	JEANE ANNE		
Use:	72-12-1 DOMESTIC ONE HOUSEHOLD		
Basin:	RG	Nbr:	46975
Suffix:	Not Reported	Sub basin:	Not Reported
Well numbe:	RG 46975	New xy:	Not Reported
Comments 1:	Not Reported		
Site id:	NM2000000113220		

**AS143
SE
1/2 - 1 Mile
Higher**

NM WELLS NM2000000113315

Objectid:	168997		
Pod rec nb:	131410		
Pod basin:	RG	Pod nbr:	68665
Pod suffix:	Not Reported		
Northing:	3948226.5		
Easting:	415437.1		
Grant :	SANTA FE LAND	County:	SF
Tws:	Not Reported	Rng:	Not Reported
Sec:	Not Reported	Qtr 16th:	Not Reported
Qtr 64th:	Not Reported	Start date:	10/28/97

GEOCHECK® - PHYSICAL SETTING SOURCE MAP FINDINGS

Finish dat:	10/29/97	Plug date:	10/23/97
Depth well:	300		
Grnd wtr s:	S		
Depth wate:	95		
Estimate y:	15		
Casing siz:	4.5		
Wrats s id:	0		
Blk:	Not Reported	Subdiv nam:	Not Reported
Legal desc:	Not Reported		
Pod name:	Not Reported		
Elevation:	0		
Lat deg:	0		
Lat min:	0		
Lat sec:	0		
Lon deg:	0		
Lon min:	0		
Lon sec:	0		
Pod status:	ACT	Utm source:	UN
Xy source:	A	Utm accura:	10
Utm zone:	13		
X:	593900		
Y:	1700800		
Own end da:	12/30/99	Own lname:	CORDOVA, JR.
Own fname:	BEN		
Use:	72-12-1 DOMESTIC ONE HOUSEHOLD		
Basin:	RG	Nbr:	68665
Suffix:	Not Reported	Sub basin:	Not Reported
Well numbe:	RG 68665	New xy:	Not Reported
Comments 1:	Not Reported		
Site id:	NM2000000113315		

AM144
South
1/2 - 1 Mile
Higher

NM WELLS NM2000000113204

Objectid:	141189		
Pod rec nb:	50794		
Pod basin:	RG	Pod nbr:	41682
Pod suffix:	Not Reported		
Northing:	3947963.5		
Easting:	414550		
Grant :	SANTA FE	County:	XX
Tws:	Not Reported	Rng:	Not Reported
Sec:	Not Reported	Qtr 16th:	Not Reported
Qtr 64th:	Not Reported	Start date:	04/26/84
Finish dat:	04/27/84	Plug date:	09/22/84
Depth well:	0		
Grnd wtr s:	Not Reported		
Depth wate:	0		
Estimate y:	0		
Casing siz:	0		
Wrats s id:	0		
Blk:	Not Reported	Subdiv nam:	Not Reported
Legal desc:	Not Reported		
Pod name:	Not Reported		

GEOCHECK® - PHYSICAL SETTING SOURCE MAP FINDINGS

Elevation:	0		
Lat deg:	0		
Lat min:	0		
Lat sec:	0		
Lon deg:	0		
Lon min:	0		
Lon sec:	0		
Pod status:	Not Reported	Utm source:	UN
Xy source:	Not Reported	Utm accura:	10
Utm zone:	13		
X:	591000		
Y:	1699900		
Own end da:	12/30/99	Own lname:	GILLIS
Own fname:	JOHN J.		
Use:	72-12-1 DOMESTIC ONE HOUSEHOLD		
Basin:	RG	Nbr:	41682
Suffix:	Not Reported	Sub basin:	Not Reported
Well numbe:	RG 41682	New xy:	Not Reported
Comments 1:	Not Reported		
Site id:	NM2000000113204		

**145
ESE
1/2 - 1 Mile
Higher**

NM WELLS NM2000000113615

Objectid:	127960		
Pod rec nb:	39279		
Pod basin:	RG	Pod nbr:	28797
Pod suffix:	Not Reported		
Northing:	3948859.8		
Easting:	415963.3		
Grant :	SANTA FE	County:	SF
Tws:	Not Reported	Rng:	Not Reported
Sec:	Not Reported	Qtr 16th:	Not Reported
Qtr 64th:	Not Reported	Start date:	08/05/77
Finish dat:	08/09/77	Plug date:	09/16/06
Depth well:	252		
Grnd wtr s:	S		
Depth wate:	30		
Estimate y:	0		
Casing siz:	6.63		
Wrats s id:	0		
Blk:	Not Reported	Subdiv nam:	Not Reported
Legal desc:	Not Reported		
Pod name:	Not Reported		
Elevation:	0		
Lat deg:	0		
Lat min:	0		
Lat sec:	0		
Lon deg:	0		
Lon min:	0		
Lon sec:	0		
Pod status:	Not Reported	Utm source:	UN
Xy source:	A	Utm accura:	10
Utm zone:	13		

GEOCHECK® - PHYSICAL SETTING SOURCE MAP FINDINGS

X:	595600		
Y:	1702900		
Own end da:	12/30/99	Own lname:	ACEQUIA HOMEOWNERS ASSOCIATION
Own fname:	751		
Use:	72-12-1 MULTIPLE DOMESTIC HOUSEHOLDS		
Basin:	RG	Nbr:	28797
Suffix:	Not Reported	Sub basin:	Not Reported
Well numbe:	RG 28797	New xy:	Not Reported
Comments 1:	Not Reported		
Site id:	NM2000000113615		

**146
NNE
1/2 - 1 Mile
Higher**

NM WELLS NM2000000114143

Objectid:	143784		
Pod rec nb:	67243		
Pod basin:	RG	Pod nbr:	44230
Pod suffix:	Not Reported		
Northing:	3950760.2		
Easting:	415103.7		
Grant :	SANTA FE	County:	XX
Tws:	Not Reported	Rng:	Not Reported
Sec:	Not Reported	Qtr 16th:	Not Reported
Qtr 64th:	Not Reported	Start date:	08/07/85
Finish dat:	08/07/85	Plug date:	07/15/85
Depth well:	290		
Grnd wtr s:	S		
Depth wate:	180		
Estimate y:	0		
Casing siz:	0		
Wrats s id:	0		
Blk:	Not Reported	Subdiv nam:	Not Reported
Legal desc:	Not Reported		
Pod name:	Not Reported		
Elevation:	0		
Lat deg:	0		
Lat min:	0		
Lat sec:	0		
Lon deg:	0		
Lon min:	0		
Lon sec:	0		
Pod status:	Not Reported	Utm source:	UN
Xy source:	Not Reported	Utm accura:	10
Utm zone:	13		
X:	592700		
Y:	1709100		
Own end da:	12/30/99	Own lname:	FAUCETT
Own fname:	CLYDE		
Use:	72-12-1 DOMESTIC ONE HOUSEHOLD		
Basin:	RG	Nbr:	44230
Suffix:	Not Reported	Sub basin:	Not Reported
Well numbe:	RG 44230	New xy:	Not Reported
Comments 1:	Not Reported		
Site id:	NM2000000114143		

GEOCHECK® - PHYSICAL SETTING SOURCE MAP FINDINGS

Map ID
 Direction
 Distance
 Elevation

Database EDR ID Number

147
South
1/2 - 1 Mile
Higher

NM WELLS NM2000000113205

Objectid:	141650		
Pod rec nb:	25726		
Pod basin:	RG	Pod nbr:	42119
Pod suffix:	Not Reported		
Northing:	3947965		
Easting:	414428.1		
Grant :	SANTA FE	County:	XX
Tws:	Not Reported	Rng:	Not Reported
Sec:	Not Reported	Qtr 16th:	Not Reported
Qtr 64th:	Not Reported	Start date:	04/12/85
Finish dat:	07/22/85	Plug date:	03/02/87
Depth well:	300		
Grnd wtr s:	S		
Depth wate:	70		
Estimate y:	0		
Casing siz:	0		
Wrats s id:	0		
Blk:	Not Reported	Subdiv nam:	Not Reported
Legal desc:	Not Reported		
Pod name:	Not Reported		
Elevation:	0		
Lat deg:	0		
Lat min:	0		
Lat sec:	0		
Lon deg:	0		
Lon min:	0		
Lon sec:	0		
Pod status:	Not Reported	Utm source:	UN
Xy source:	Not Reported	Utm accura:	10
Utm zone:	13		
X:	590600		
Y:	1699900		
Own end da:	12/30/99	Own lname:	TRUJILLO
Own fname:	THOMAS M.		
Use:	72-12-1 DOMESTIC ONE HOUSEHOLD		
Basin:	RG	Nbr:	42119
Suffix:	Not Reported	Sub basin:	Not Reported
Well numbe:	RG 42119	New xy:	Not Reported
Comments 1:	Not Reported		
Site id:	NM2000000113205		

AO148
South
1/2 - 1 Mile
Higher

NM WELLS NM2000000113203

GEOCHECK® - PHYSICAL SETTING SOURCE MAP FINDINGS

Objectid:	157736		
Pod rec nb:	33932		
Pod basin:	RG	Pod nbr:	57696
Pod suffix:	Not Reported		
Northing:	3947960		
Easting:	414824.2		
Grant :	SANTA FE	County:	SF
Tws:	Not Reported	Rng:	Not Reported
Sec:	Not Reported	Qtr 16th:	Not Reported
Qtr 64th:	Not Reported	Start date:	07/27/93
Finish dat:	07/28/93	Plug date:	03/29/06
Depth well:	355		
Grnd wtr s:	S		
Depth wate:	200		
Estimate y:	0		
Casing siz:	0		
Wrats s id:	0		
Blk:	Not Reported	Subdiv nam:	Not Reported
Legal desc:	Not Reported		
Pod name:	Not Reported		
Elevation:	0		
Lat deg:	0		
Lat min:	0		
Lat sec:	0		
Lon deg:	0		
Lon min:	0		
Lon sec:	0		
Pod status:	Not Reported	Utm source:	UN
Xy source:	Not Reported	Utm accura:	10
Utm zone:	13		
X:	591900		
Y:	1699900		
Own end da:	12/30/99	Own lname:	HARGER
Own fname:	JACK RANDOLPH		
Use:	72-12-1 DOMESTIC ONE HOUSEHOLD		
Basin:	RG	Nbr:	57696
Suffix:	Not Reported	Sub basin:	Not Reported
Well numbe:	RG 57696	New xy:	Not Reported
Comments 1:	Not Reported		
Site id:	NM2000000113203		

**AQ149
SSE
1/2 - 1 Mile
Higher**

NM WELLS NM2000000113276

Objectid:	132034		
Pod rec nb:	58529		
Pod basin:	RG	Pod nbr:	32610
Pod suffix:	Not Reported		
Northing:	3948136.2		
Easting:	415344.5		
Grant :	SANTA FE	County:	SF
Tws:	Not Reported	Rng:	Not Reported
Sec:	Not Reported	Qtr 16th:	Not Reported
Qtr 64th:	Not Reported	Start date:	10/04/79

GEOCHECK® - PHYSICAL SETTING SOURCE MAP FINDINGS

Finish dat:	10/04/79	Plug date:	05/26/05
Depth well:	500		
Grnd wtr s:	Not Reported		
Depth wate:	0		
Estimate y:	0		
Casing siz:	7		
Wrats s id:	0		
Blk:	Not Reported	Subdiv nam:	Not Reported
Legal desc:	Not Reported		
Pod name:	Not Reported		
Elevation:	0		
Lat deg:	0		
Lat min:	0		
Lat sec:	0		
Lon deg:	0		
Lon min:	0		
Lon sec:	0		
Pod status:	Not Reported	Utm source:	UN
Xy source:	A	Utm accura:	10
Utm zone:	13		
X:	593600		
Y:	1700500		
Own end da:	12/30/99	Own lname:	WHITE
Own fname:	JAMES A		
Use:	72-12-1 DOMESTIC ONE HOUSEHOLD		
Basin:	RG	Nbr:	32610
Suffix:	Not Reported	Sub basin:	Not Reported
Well numbe:	RG 32610	New xy:	Not Reported
Comments 1:	Not Reported		
Site id:	NM2000000113276		

**AK150
East
1/2 - 1 Mile
Higher**

NM WELLS NM2000000113748

Objectid:	185830		
Pod rec nb:	212857		
Pod basin:	RG	Pod nbr:	85765
Pod suffix:	Not Reported		
Northing:	3949157.5		
Easting:	416060.9		
Grant :	SANTA FE LAND	County:	SF
Tws:	Not Reported	Rng:	Not Reported
Sec:	Not Reported	Qtr 16th:	Not Reported
Qtr 64th:	Not Reported	Start date:	11/10/05
Finish dat:	11/18/05	Plug date:	07/14/05
Depth well:	170		
Grnd wtr s:	S		
Depth wate:	18		
Estimate y:	10		
Casing siz:	6.62		
Wrats s id:	0		
Blk:	Not Reported	Subdiv nam:	Not Reported
Legal desc:	Not Reported		
Pod name:	Not Reported		

GEOCHECK® - PHYSICAL SETTING SOURCE MAP FINDINGS

Elevation:	0		
Lat deg:	0		
Lat min:	0		
Lat sec:	0		
Lon deg:	0		
Lon min:	0		
Lon sec:	0		
Pod status:	ACT	Utm source:	UN
Xy source:	A	Utm accura:	10
Utm zone:	13		
X:	595908		
Y:	1703881		
Own end da:	12/30/99	Own lname:	DWAN
Own fname:	VIRGINIA		
Use:	72-12-1 MULTIPLE DOMESTIC HOUSEHOLDS		
Basin:	RG	Nbr:	85765
Suffix:	Not Reported	Sub basin:	Not Reported
Well numbe:	RG 85765	New xy:	Not Reported
Comments 1:	Not Reported		
Site id:	NM2000000113748		

**151
WSW
1/2 - 1 Mile
Lower**

NM WELLS NM2000000113566

Objectid:	171291		
Pod rec nb:	146802		
Pod basin:	RG	Pod nbr:	70995
Pod suffix:	Not Reported		
Northing:	3948771.6		
Easting:	413310.8		
Grant :	SANTA FE	County:	SF
Tws:	Not Reported	Rng:	Not Reported
Sec:	Not Reported	Qtr 16th:	Not Reported
Qtr 64th:	Not Reported	Start date:	12/27/98
Finish dat:	12/29/98	Plug date:	05/05/02
Depth well:	0		
Grnd wtr s:	Not Reported		
Depth wate:	0		
Estimate y:	0		
Casing siz:	7		
Wrats s id:	0		
Blk:	Not Reported	Subdiv nam:	Not Reported
Legal desc:	Not Reported		
Pod name:	Not Reported		
Elevation:	0		
Lat deg:	0		
Lat min:	0		
Lat sec:	0		
Lon deg:	0		
Lon min:	0		
Lon sec:	0		
Pod status:	PEN	Utm source:	UN
Xy source:	A	Utm accura:	10
Utm zone:	13		

GEOCHECK® - PHYSICAL SETTING SOURCE MAP FINDINGS

X:	586900		
Y:	1702500		
Own end da:	12/30/99	Own lname:	PALAZZO
Own fname:	SUSIE		
Use:	72-12-1 DOMESTIC ONE HOUSEHOLD		
Basin:	RG	Nbr:	70995
Suffix:	Not Reported	Sub basin:	Not Reported
Well numbe:	RG 70995	New xy:	Not Reported
Comments 1:	Not Reported		
Site id:	NM2000000113566		

AP152
East
1/2 - 1 Mile
Higher

NM WELLS NM2000000113788

Objectid:	121294		
Pod rec nb:	56102		
Pod basin:	RG	Pod nbr:	22780
Pod suffix:	-X		
Northing:	3949254.3		
Easting:	416090.2		
Grant :	SANTA FE USGS 7.5' QUAD SF 6000	County:	SF
Tws:	Not Reported	Rng:	Not Reported
Sec:	Not Reported	Qtr 16th:	Not Reported
Qtr 64th:	Not Reported	Start date:	07/03/78
Finish dat:	07/05/78	Plug date:	04/30/93
Depth well:	140		
Grnd wtr s:	S		
Depth wate:	15		
Estimate y:	0		
Casing siz:	0		
Wrats s id:	0		
Blk:	Not Reported	Subdiv nam:	Not Reported
Legal desc:	Not Reported		
Pod name:	Not Reported		
Elevation:	0		
Lat deg:	0		
Lat min:	0		
Lat sec:	0		
Lon deg:	0		
Lon min:	0		
Lon sec:	0		
Pod status:	Not Reported	Utm source:	UN
Xy source:	Not Reported	Utm accura:	10
Utm zone:	13		
X:	596000		
Y:	1704200		
Own end da:	12/30/99	Own lname:	BOBBS
Own fname:	HOWARD		
Use:	72-12-1 DOMESTIC ONE HOUSEHOLD		
Basin:	RG	Nbr:	22780
Suffix:	-X	Sub basin:	Not Reported
Well numbe:	RG 22780 -X	New xy:	Not Reported
Comments 1:	Not Reported		
Site id:	NM2000000113788		

GEOCHECK® - PHYSICAL SETTING SOURCE MAP FINDINGS

Map ID
 Direction
 Distance
 Elevation

Database EDR ID Number

AP153
East
1/2 - 1 Mile
Higher

NM WELLS NM2000000113789

Objectid:	121295		
Pod rec nb:	48250		
Pod basin:	RG	Pod nbr:	22780
Pod suffix:	X		
Northing:	3949254.3		
Easting:	416090.2		
Grant :	SANTA FE USGS 7.5 QUAD	County:	SF
Tws:	Not Reported	Rng:	Not Reported
Sec:	Not Reported	Qtr 16th:	Not Reported
Qtr 64th:	Not Reported	Start date:	07/03/78
Finish dat:	07/05/78	Plug date:	04/30/93
Depth well:	140		
Grnd wtr s:	S		
Depth wate:	15		
Estimate y:	0		
Casing siz:	0		
Wrats s id:	0		
Blk:	Not Reported	Subdiv nam:	Not Reported
Legal desc:	Not Reported		
Pod name:	Not Reported		
Elevation:	0		
Lat deg:	0		
Lat min:	0		
Lat sec:	0		
Lon deg:	0		
Lon min:	0		
Lon sec:	0		
Pod status:	Not Reported	Utm source:	UN
Xy source:	Not Reported	Utm accura:	10
Utm zone:	13		
X:	596000		
Y:	1704200		
Own end da:	12/30/99	Own lname:	BOBBS
Own fname:	HOWARD		
Use:	72-12-1 DOMESTIC ONE HOUSEHOLD		
Basin:	RG	Nbr:	22780
Suffix:	Not Reported	Sub basin:	Not Reported
Well numbe:	RG 22780 X	New xy:	Not Reported
Comments 1:	Not Reported		
Site id:	NM2000000113789		

154
NW
1/2 - 1 Mile
Lower

NM WELLS NM2000000114107

GEOCHECK® - PHYSICAL SETTING SOURCE MAP FINDINGS

Objectid:	136443		
Pod rec nb:	11910		
Pod basin:	RG	Pod nbr:	37031
Pod suffix:	Not Reported		
Northing:	3950534.7		
Easting:	413668.4		
Grant :	SANTA FE	County:	XX
Tws:	Not Reported	Rng:	Not Reported
Sec:	Not Reported	Qtr 16th:	Not Reported
Qtr 64th:	Not Reported	Start date:	11/30/81
Finish dat:	11/30/81	Plug date:	08/23/82
Depth well:	0		
Grnd wtr s:	Not Reported		
Depth wate:	0		
Estimate y:	0		
Casing siz:	0		
Wrats s id:	0		
Blk:	Not Reported	Subdiv nam:	Not Reported
Legal desc:	Not Reported		
Pod name:	Not Reported		
Elevation:	0		
Lat deg:	0		
Lat min:	0		
Lat sec:	0		
Lon deg:	0		
Lon min:	0		
Lon sec:	0		
Pod status:	Not Reported	Utm source:	UN
Xy source:	Not Reported	Utm accura:	10
Utm zone:	13		
X:	588000		
Y:	1708300		
Own end da:	12/30/99	Own lname:	GRAHAM
Own fname:	ALFONSO		
Use:	72-12-1 DOMESTIC ONE HOUSEHOLD		
Basin:	RG	Nbr:	37031
Suffix:	Not Reported	Sub basin:	Not Reported
Well numbe:	RG 37031	New xy:	Not Reported
Comments 1:	Not Reported		
Site id:	NM2000000114107		

**AR155
NE
1/2 - 1 Mile
Higher**

NM WELLS NM2000000114055

Objectid:	136501		
Pod rec nb:	19072		
Pod basin:	RG	Pod nbr:	37084
Pod suffix:	Not Reported		
Northing:	3950386.4		
Easting:	415738.9		
Grant :	SANTA FE	County:	XX
Tws:	Not Reported	Rng:	Not Reported
Sec:	Not Reported	Qtr 16th:	Not Reported
Qtr 64th:	Not Reported	Start date:	05/27/82

GEOCHECK® - PHYSICAL SETTING SOURCE MAP FINDINGS

Finish dat:	06/03/82	Plug date:	08/23/82
Depth well:	0		
Grnd wtr s:	Not Reported		
Depth wate:	0		
Estimate y:	0		
Casing siz:	0		
Wrats s id:	0		
Blk:	Not Reported	Subdiv nam:	Not Reported
Legal desc:	Not Reported		
Pod name:	Not Reported		
Elevation:	0		
Lat deg:	0		
Lat min:	0		
Lat sec:	0		
Lon deg:	0		
Lon min:	0		
Lon sec:	0		
Pod status:	Not Reported	Utm source:	UN
Xy source:	Not Reported	Utm accura:	10
Utm zone:	13		
X:	594800		
Y:	1707900		
Own end da:	12/30/99	Own lname:	VENEKLASEN
Own fname:	G.O.		
Use:	72-12-1 DOMESTIC ONE HOUSEHOLD		
Basin:	RG	Nbr:	37084
Suffix:	Not Reported	Sub basin:	Not Reported
Well numbe:	RG 37084	New xy:	Not Reported
Comments 1:	Not Reported		
Site id:	NM2000000114055		

**AR156
NE
1/2 - 1 Mile
Higher**

NM WELLS NM2000000114056

Objectid:	141358		
Pod rec nb:	8445		
Pod basin:	RG	Pod nbr:	41844
Pod suffix:	Not Reported		
Northing:	3950386.4		
Easting:	415738.9		
Grant :	SANTA FE	County:	SF
Tws:	Not Reported	Rng:	Not Reported
Sec:	Not Reported	Qtr 16th:	Not Reported
Qtr 64th:	Not Reported	Start date:	07/28/84
Finish dat:	07/30/84	Plug date:	09/22/84
Depth well:	225		
Grnd wtr s:	S		
Depth wate:	60		
Estimate y:	0		
Casing siz:	0		
Wrats s id:	0		
Blk:	Not Reported	Subdiv nam:	Not Reported
Legal desc:	Not Reported		
Pod name:	Not Reported		

GEOCHECK® - PHYSICAL SETTING SOURCE MAP FINDINGS

Elevation:	0		
Lat deg:	0		
Lat min:	0		
Lat sec:	0		
Lon deg:	0		
Lon min:	0		
Lon sec:	0		
Pod status:	Not Reported	Utm source:	UN
Xy source:	Not Reported	Utm accura:	10
Utm zone:	13		
X:	594800		
Y:	1707900		
Own end da:	12/30/99	Own lname:	VENEKLASEN
Own fname:	G. O.		
Use:	72-12-1 DOMESTIC ONE HOUSEHOLD		
Basin:	RG	Nbr:	41844
Suffix:	Not Reported	Sub basin:	Not Reported
Well numbe:	RG 41844	New xy:	Not Reported
Comments 1:	Not Reported		
Site id:	NM2000000114056		

**AS157
SE
1/2 - 1 Mile
Higher**

NM WELLS NM2000000113286

Objectid:	130872		
Pod rec nb:	29206		
Pod basin:	RG	Pod nbr:	31517
Pod suffix:	Not Reported		
Northing:	3948165.1		
Easting:	415466.8		
Grant :	SANTA FE	County:	SF
Tws:	Not Reported	Rng:	Not Reported
Sec:	Not Reported	Qtr 16th:	Not Reported
Qtr 64th:	Not Reported	Start date:	02/21/79
Finish dat:	02/21/79	Plug date:	05/26/05
Depth well:	140		
Grnd wtr s:	S		
Depth wate:	15		
Estimate y:	0		
Casing siz:	0		
Wrats s id:	0		
Blk:	Not Reported	Subdiv nam:	Not Reported
Legal desc:	Not Reported		
Pod name:	Not Reported		
Elevation:	0		
Lat deg:	0		
Lat min:	0		
Lat sec:	0		
Lon deg:	0		
Lon min:	0		
Lon sec:	0		
Pod status:	Not Reported	Utm source:	UN
Xy source:	Not Reported	Utm accura:	10
Utm zone:	13		

GEOCHECK® - PHYSICAL SETTING SOURCE MAP FINDINGS

X:	594000		
Y:	1700600		
Own end da:	12/30/99	Own lname:	HUCKABEE
Own fname:	LEROY		
Use:	72-12-1 DOMESTIC ONE HOUSEHOLD		
Basin:	RG	Nbr:	31517
Suffix:	Not Reported	Sub basin:	Not Reported
Well numbe:	RG 31517	New xy:	Not Reported
Comments 1:	Not Reported		
Site id:	NM2000000113286		

**AT158
ESE
1/2 - 1 Mile
Higher**

NM WELLS NM2000000113521

Objectid:	134845		
Pod rec nb:	44008		
Pod basin:	RG	Pod nbr:	35396
Pod suffix:	Not Reported		
Northing:	3948616.8		
Easting:	415899.2		
Grant :	SANTA FE	County:	XX
Tws:	Not Reported	Rng:	Not Reported
Sec:	Not Reported	Qtr 16th:	Not Reported
Qtr 64th:	Not Reported	Start date:	12/09/80
Finish dat:	12/11/80	Plug date:	10/15/86
Depth well:	300		
Grnd wtr s:	S		
Depth wate:	80		
Estimate y:	0		
Casing siz:	0		
Wrats s id:	0		
Blk:	Not Reported	Subdiv nam:	Not Reported
Legal desc:	Not Reported		
Pod name:	Not Reported		
Elevation:	0		
Lat deg:	0		
Lat min:	0		
Lat sec:	0		
Lon deg:	0		
Lon min:	0		
Lon sec:	0		
Pod status:	Not Reported	Utm source:	UN
Xy source:	Not Reported	Utm accura:	10
Utm zone:	13		
X:	595400		
Y:	1702100		
Own end da:	12/30/99	Own lname:	TIDMORE
Own fname:	RUTH S.		
Use:	72-12-1 DOMESTIC ONE HOUSEHOLD		
Basin:	RG	Nbr:	35396
Suffix:	Not Reported	Sub basin:	Not Reported
Well numbe:	RG 35396	New xy:	Not Reported
Comments 1:	Not Reported		
Site id:	NM2000000113521		

GEOCHECK® - PHYSICAL SETTING SOURCE MAP FINDINGS

Map ID
 Direction
 Distance
 Elevation

Database EDR ID Number

AS159
SE
1/2 - 1 Mile
Higher

NM WELLS NM2000000113282

Objectid:	148229		
Pod rec nb:	163069		
Pod basin:	RG	Pod nbr:	48630
Pod suffix:	S		
Northing:	3948150.1		
Easting:	415454.4		
Grant :	SANTA FE	County:	SF
Tws:	16N	Rng:	10E
Sec:	06	Qtr 16th:	2
Qtr 64th:	4	Start date:	10/01/88
Finish dat:	11/01/88	Plug date:	06/01/87
Depth well:	0		
Grnd wtr s:	S		
Depth wate:	0		
Estimate y:	0		
Casing siz:	0		
Wrats s id:	0		
Blk:	Not Reported	Subdiv nam:	Not Reported
Legal desc:	Not Reported		
Pod name:	Not Reported		
Elevation:	0		
Lat deg:	0		
Lat min:	0		
Lat sec:	0		
Lon deg:	0		
Lon min:	0		
Lon sec:	0		
Pod status:	Not Reported	Utm source:	UN
Xy source:	A	Utm accura:	10
Utm zone:	13		
X:	593960		
Y:	1700550		
Own end da:	12/30/99	Own lname:	SEGEL, TRUSTEE, SF MILL. TRUST
Own fname:	ALVIN G.		
Use:	IRRIGATION		
Basin:	RG	Nbr:	48630
Suffix:	Not Reported	Sub basin:	Not Reported
Well numbe:	RG 48630 S	New xy:	Not Reported
Comments 1:	Not Reported		
Site id:	NM2000000113282		

AT160
ESE
1/2 - 1 Mile
Higher

NM WELLS NM2000000113498

GEOCHECK® - PHYSICAL SETTING SOURCE MAP FINDINGS

Objectid:	134338		
Pod rec nb:	16933		
Pod basin:	RG	Pod nbr:	34900
Pod suffix:	Not Reported		
Northing:	3948586.3		
Easting:	415898.8		
Grant :	SANTA FE	County:	SF
Tws:	Not Reported	Rng:	Not Reported
Sec:	Not Reported	Qtr 16th:	Not Reported
Qtr 64th:	Not Reported	Start date:	08/13/80
Finish dat:	01/01/36	Plug date:	10/15/86
Depth well:	0		
Grnd wtr s:	Not Reported		
Depth wate:	0		
Estimate y:	0		
Casing siz:	0		
Wrats s id:	0		
Blk:	Not Reported	Subdiv nam:	Not Reported
Legal desc:	Not Reported		
Pod name:	Not Reported		
Elevation:	0		
Lat deg:	0		
Lat min:	0		
Lat sec:	0		
Lon deg:	0		
Lon min:	0		
Lon sec:	0		
Pod status:	Not Reported	Utm source:	UN
Xy source:	Not Reported	Utm accura:	10
Utm zone:	13		
X:	595400		
Y:	1702000		
Own end da:	12/30/99	Own lname:	MOOR
Own fname:	DONELL D.		
Use:	72-12-1 DOMESTIC ONE HOUSEHOLD		
Basin:	RG	Nbr:	34900
Suffix:	Not Reported	Sub basin:	Not Reported
Well numbe:	RG 34900	New xy:	Not Reported
Comments 1:	Not Reported		
Site id:	NM2000000113498		

**161
ESE
1/2 - 1 Mile
Higher**

NM WELLS NM2000000113548

Objectid:	144290		
Pod rec nb:	21582		
Pod basin:	RG	Pod nbr:	44736
Pod suffix:	Not Reported		
Northing:	3948707		
Easting:	415991.8		
Grant :	SANTA FE	County:	SF
Tws:	Not Reported	Rng:	Not Reported
Sec:	Not Reported	Qtr 16th:	Not Reported
Qtr 64th:	Not Reported	Start date:	01/17/86

GEOCHECK® - PHYSICAL SETTING SOURCE MAP FINDINGS

Finish dat:	01/17/86	Plug date:	04/15/87
Depth well:	240		
Grnd wtr s:	S		
Depth wate:	160		
Estimate y:	0		
Casing siz:	0		
Wrats s id:	0		
Blk:	Not Reported	Subdiv nam:	Not Reported
Legal desc:	Not Reported		
Pod name:	Not Reported		
Elevation:	0		
Lat deg:	0		
Lat min:	0		
Lat sec:	0		
Lon deg:	0		
Lon min:	0		
Lon sec:	0		
Pod status:	Not Reported	Utm source:	UN
Xy source:	Not Reported	Utm accura:	10
Utm zone:	13		
X:	595700		
Y:	1702400		
Own end da:	12/30/99	Own lname:	TIERNEY
Own fname:	MARTIN & GAIL		
Use:	72-12-1 DOMESTIC ONE HOUSEHOLD		
Basin:	RG	Nbr:	44736
Suffix:	Not Reported	Sub basin:	Not Reported
Well numbe:	RG 44736	New xy:	Not Reported
Comments 1:	Not Reported		
Site id:	NM2000000113548		

**162
SSE
1/2 - 1 Mile
Higher**

NM WELLS NM2000000113184

Objectid:	170383		
Pod rec nb:	143935		
Pod basin:	RG	Pod nbr:	70078
Pod suffix:	Not Reported		
Northing:	3947897.5		
Easting:	414945.3		
Grant :	SANTA FE	County:	SF
Tws:	Not Reported	Rng:	Not Reported
Sec:	Not Reported	Qtr 16th:	Not Reported
Qtr 64th:	Not Reported	Start date:	07/24/98
Finish dat:	07/28/98	Plug date:	04/23/98
Depth well:	360		
Grnd wtr s:	S		
Depth wate:	70		
Estimate y:	14		
Casing siz:	5		
Wrats s id:	0		
Blk:	Not Reported	Subdiv nam:	Not Reported
Legal desc:	Not Reported		
Pod name:	Not Reported		

GEOCHECK® - PHYSICAL SETTING SOURCE MAP FINDINGS

Elevation:	0		
Lat deg:	0		
Lat min:	0		
Lat sec:	0		
Lon deg:	0		
Lon min:	0		
Lon sec:	0		
Pod status:	ACT	Utm source:	UN
Xy source:	A	Utm accura:	10
Utm zone:	13		
X:	592300		
Y:	1699700		
Own end da:	12/30/99	Own lname:	YOST
Own fname:	SARAH K.		
Use:	72-12-1 DOMESTIC ONE HOUSEHOLD		
Basin:	RG	Nbr:	70078
Suffix:	Not Reported	Sub basin:	Not Reported
Well numbe:	RG 70078	New xy:	Not Reported
Comments 1:	Not Reported		
Site id:	NM2000000113184		

**163
WNW
1/2 - 1 Mile
Lower**

NM WELLS NM2000000113968

Objectid:	143979		
Pod rec nb:	17604		
Pod basin:	RG	Pod nbr:	44428
Pod suffix:	Not Reported		
Northing:	3949840.4		
Easting:	413141.5		
Grant :	SANTA FE	County:	SF
Tws:	Not Reported	Rng:	Not Reported
Sec:	Not Reported	Qtr 16th:	Not Reported
Qtr 64th:	Not Reported	Start date:	09/08/85
Finish dat:	09/08/85	Plug date:	07/15/85
Depth well:	0		
Grnd wtr s:	Not Reported		
Depth wate:	0		
Estimate y:	0		
Casing siz:	0		
Wrats s id:	0		
Blk:	Not Reported	Subdiv nam:	Not Reported
Legal desc:	Not Reported		
Pod name:	Not Reported		
Elevation:	0		
Lat deg:	0		
Lat min:	0		
Lat sec:	0		
Lon deg:	0		
Lon min:	0		
Lon sec:	0		
Pod status:	Not Reported	Utm source:	UN
Xy source:	Not Reported	Utm accura:	10
Utm zone:	13		

GEOCHECK® - PHYSICAL SETTING SOURCE MAP FINDINGS

X:	586300		
Y:	1706000		
Own end da:	12/30/99	Own lname:	PEREZ
Own fname:	LOUIS P.		
Use:	72-12-1 DOMESTIC ONE HOUSEHOLD		
Basin:	RG	Nbr:	44428
Suffix:	Not Reported	Sub basin:	Not Reported
Well numbe:	RG 44428	New xy:	Not Reported
Comments 1:	Not Reported		
Site id:	NM2000000113968		

AU164
North
1/2 - 1 Mile
Higher

NM WELLS NM2000000114197

Objectid:	135643		
Pod rec nb:	26655		
Pod basin:	RG	Pod nbr:	36245
Pod suffix:	Not Reported		
Northing:	3950948.1		
Easting:	414709.9		
Grant :	SANTA FE	County:	XX
Tws:	Not Reported	Rng:	Not Reported
Sec:	Not Reported	Qtr 16th:	Not Reported
Qtr 64th:	Not Reported	Start date:	04/21/82
Finish dat:	04/22/82	Plug date:	10/26/07
Depth well:	0		
Grnd wtr s:	Not Reported		
Depth wate:	0		
Estimate y:	0		
Casing siz:	0		
Wrats s id:	0		
Blk:	Not Reported	Subdiv nam:	Not Reported
Legal desc:	Not Reported		
Pod name:	Not Reported		
Elevation:	0		
Lat deg:	0		
Lat min:	0		
Lat sec:	0		
Lon deg:	0		
Lon min:	0		
Lon sec:	0		
Pod status:	Not Reported	Utm source:	UN
Xy source:	Not Reported	Utm accura:	10
Utm zone:	13		
X:	591400		
Y:	1709700		
Own end da:	12/30/99	Own lname:	ORTIZ
Own fname:	FRANK G.		
Use:	72-12-1 DOMESTIC ONE HOUSEHOLD		
Basin:	RG	Nbr:	36245
Suffix:	Not Reported	Sub basin:	Not Reported
Well numbe:	RG 36245	New xy:	Not Reported
Comments 1:	Not Reported		
Site id:	NM2000000114197		

GEOCHECK® - PHYSICAL SETTING SOURCE MAP FINDINGS

Map ID
 Direction
 Distance
 Elevation

Database EDR ID Number

AU165
North
1/2 - 1 Mile
Higher

NM WELLS NM2000000114198

Objectid:	137449		
Pod rec nb:	8716		
Pod basin:	RG	Pod nbr:	38065
Pod suffix:	Not Reported		
Northing:	3950948.1		
Easting:	414709.9		
Grant :	Not Reported	County:	XX
Tws:	Not Reported	Rng:	Not Reported
Sec:	Not Reported	Qtr 16th:	Not Reported
Qtr 64th:	Not Reported	Start date:	05/27/82
Finish dat:	05/31/82	Plug date:	08/13/85
Depth well:	250		
Grnd wtr s:	S		
Depth wate:	150		
Estimate y:	0		
Casing siz:	0		
Wrats s id:	0		
Blk:	Not Reported	Subdiv nam:	Not Reported
Legal desc:	Not Reported		
Pod name:	Not Reported		
Elevation:	0		
Lat deg:	0		
Lat min:	0		
Lat sec:	0		
Lon deg:	0		
Lon min:	0		
Lon sec:	0		
Pod status:	Not Reported	Utm source:	UN
Xy source:	Not Reported	Utm accura:	10
Utm zone:	13		
X:	591400		
Y:	1709700		
Own end da:	12/30/99	Own lname:	ORTIZ
Own fname:	FRANK G.		
Use:	72-12-1 DOMESTIC ONE HOUSEHOLD		
Basin:	RG	Nbr:	38065
Suffix:	Not Reported	Sub basin:	Not Reported
Well numbe:	RG 38065	New xy:	Not Reported
Comments 1:	Not Reported		
Site id:	NM2000000114198		

166
North
1/2 - 1 Mile
Higher

NM WELLS NM2000000114199

GEOCHECK® - PHYSICAL SETTING SOURCE MAP FINDINGS

Objectid:	136341		
Pod rec nb:	60230		
Pod basin:	RG	Pod nbr:	36926
Pod suffix:	Not Reported		
Northing:	3950950.8		
Easting:	414496.6		
Grant :	SANTA FE	County:	XX
Tws:	Not Reported	Rng:	Not Reported
Sec:	Not Reported	Qtr 16th:	Not Reported
Qtr 64th:	Not Reported	Start date:	09/02/81
Finish dat:	09/06/81	Plug date:	10/26/07
Depth well:	0		
Grnd wtr s:	Not Reported		
Depth wate:	0		
Estimate y:	0		
Casing siz:	0		
Wrats s id:	0		
Blk:	Not Reported	Subdiv nam:	Not Reported
Legal desc:	Not Reported		
Pod name:	Not Reported		
Elevation:	0		
Lat deg:	0		
Lat min:	0		
Lat sec:	0		
Lon deg:	0		
Lon min:	0		
Lon sec:	0		
Pod status:	Not Reported	Utm source:	UN
Xy source:	Not Reported	Utm accura:	10
Utm zone:	13		
X:	590700		
Y:	1709700		
Own end da:	12/30/99	Own lname:	ROMERO
Own fname:	EMILIO & LORRAINE		
Use:	72-12-1 DOMESTIC ONE HOUSEHOLD		
Basin:	RG	Nbr:	36926
Suffix:	Not Reported	Sub basin:	Not Reported
Well numbe:	RG 36926	New xy:	Not Reported
Comments 1:	Not Reported		
Site id:	NM2000000114199		

**AV167
ENE
1/2 - 1 Mile
Higher**

NM WELLS NM2000000113940

Objectid:	156268		
Pod rec nb:	8592		
Pod basin:	RG	Pod nbr:	56309
Pod suffix:	Not Reported		
Northing:	3949710.6		
Easting:	416156.9		
Grant :	SANTA FE LAND	County:	SF
Tws:	Not Reported	Rng:	Not Reported
Sec:	Not Reported	Qtr 16th:	Not Reported
Qtr 64th:	Not Reported	Start date:	01/14/93

GEOCHECK® - PHYSICAL SETTING SOURCE MAP FINDINGS

Finish dat:	02/04/93	Plug date:	03/29/06
Depth well:	300		
Grnd wtr s:	S		
Depth wate:	240		
Estimate y:	0		
Casing siz:	0		
Wrats s id:	0		
Blk:	Not Reported	Subdiv nam:	Not Reported
Legal desc:	Not Reported		
Pod name:	Not Reported		
Elevation:	0		
Lat deg:	0		
Lat min:	0		
Lat sec:	0		
Lon deg:	0		
Lon min:	0		
Lon sec:	0		
Pod status:	Not Reported	Utm source:	UN
Xy source:	Not Reported	Utm accura:	10
Utm zone:	13		
X:	596200		
Y:	1705700		
Own end da:	12/30/99	Own lname:	SCHRIBER
Own fname:	MICHAEL		
Use:	72-12-1 MULTIPLE DOMESTIC HOUSEHOLDS		
Basin:	RG	Nbr:	56309
Suffix:	Not Reported	Sub basin:	Not Reported
Well numbe:	RG 56309	New xy:	Not Reported
Comments 1:	Not Reported		
Site id:	NM2000000113940		

**AV168
ENE
1/2 - 1 Mile
Higher**

NM WELLS NM2000000113941

Objectid:	156269		
Pod rec nb:	26510		
Pod basin:	RG	Pod nbr:	56310
Pod suffix:	Not Reported		
Northing:	3949710.6		
Easting:	416156.9		
Grant :	SANTA FE	County:	SF
Tws:	Not Reported	Rng:	Not Reported
Sec:	Not Reported	Qtr 16th:	Not Reported
Qtr 64th:	Not Reported	Start date:	12/05/92
Finish dat:	01/10/93	Plug date:	03/29/06
Depth well:	470		
Grnd wtr s:	S		
Depth wate:	140		
Estimate y:	0		
Casing siz:	0		
Wrats s id:	0		
Blk:	Not Reported	Subdiv nam:	Not Reported
Legal desc:	Not Reported		
Pod name:	Not Reported		

GEOCHECK® - PHYSICAL SETTING SOURCE MAP FINDINGS

Elevation:	0		
Lat deg:	0		
Lat min:	0		
Lat sec:	0		
Lon deg:	0		
Lon min:	0		
Lon sec:	0		
Pod status:	Not Reported	Utm source:	UN
Xy source:	Not Reported	Utm accura:	10
Utm zone:	13		
X:	596200		
Y:	1705700		
Own end da:	12/30/99	Own lname:	HURLOCKER
Own fname:	MICHAEL		
Use:	72-12-1 MULTIPLE DOMESTIC HOUSEHOLDS		
Basin:	RG	Nbr:	56310
Suffix:	Not Reported	Sub basin:	Not Reported
Well numbe:	RG 56310	New xy:	Not Reported
Comments 1:	Not Reported		
Site id:	NM2000000113941		

**AV169
ENE
1/2 - 1 Mile
Higher**

NM WELLS NM2000000113942

Objectid:	170235		
Pod rec nb:	143661		
Pod basin:	RG	Pod nbr:	69928
Pod suffix:	Not Reported		
Northing:	3949710.6		
Easting:	416156.9		
Grant :	SANTA FE	County:	SF
Tws:	Not Reported	Rng:	Not Reported
Sec:	Not Reported	Qtr 16th:	Not Reported
Qtr 64th:	Not Reported	Start date:	01/14/93
Finish dat:	01/14/93	Plug date:	04/23/98
Depth well:	300		
Grnd wtr s:	S		
Depth wate:	240		
Estimate y:	20		
Casing siz:	6		
Wrats s id:	0		
Blk:	Not Reported	Subdiv nam:	Not Reported
Legal desc:	Not Reported		
Pod name:	Not Reported		
Elevation:	0		
Lat deg:	0		
Lat min:	0		
Lat sec:	0		
Lon deg:	0		
Lon min:	0		
Lon sec:	0		
Pod status:	ACT	Utm source:	UN
Xy source:	A	Utm accura:	10
Utm zone:	13		

GEOCHECK® - PHYSICAL SETTING SOURCE MAP FINDINGS

X:	596200		
Y:	1705700		
Own end da:	12/30/99	Own lname:	SCHRIBER
Own fname:	MICHAEL N		
Use:	72-12-1 MULTIPLE DOMESTIC HOUSEHOLDS		
Basin:	RG	Nbr:	69928
Suffix:	Not Reported	Sub basin:	Not Reported
Well numbe:	RG 69928	New xy:	Not Reported
Comments 1:	Not Reported		
Site id:	NM2000000113942		

**170
ESE
1/2 - 1 Mile
Higher**

NM WELLS NM2000000113602

Objectid:	138866		
Pod rec nb:	20448		
Pod basin:	RG	Pod nbr:	39401
Pod suffix:	Not Reported		
Northing:	3948827.7		
Easting:	416084.8		
Grant :	SANTA FE	County:	SF
Tws:	Not Reported	Rng:	Not Reported
Sec:	Not Reported	Qtr 16th:	Not Reported
Qtr 64th:	Not Reported	Start date:	03/07/83
Finish dat:	03/09/83	Plug date:	12/28/83
Depth well:	0		
Grnd wtr s:	Not Reported		
Depth wate:	0		
Estimate y:	0		
Casing siz:	0		
Wrats s id:	0		
Blk:	Not Reported	Subdiv nam:	Not Reported
Legal desc:	Not Reported		
Pod name:	Not Reported		
Elevation:	0		
Lat deg:	0		
Lat min:	0		
Lat sec:	0		
Lon deg:	0		
Lon min:	0		
Lon sec:	0		
Pod status:	Not Reported	Utm source:	UN
Xy source:	Not Reported	Utm accura:	10
Utm zone:	13		
X:	596000		
Y:	1702800		
Own end da:	12/30/99	Own lname:	MALONEY
Own fname:	PAT		
Use:	72-12-1 DOMESTIC ONE HOUSEHOLD		
Basin:	RG	Nbr:	39401
Suffix:	Not Reported	Sub basin:	Not Reported
Well numbe:	RG 39401	New xy:	Not Reported
Comments 1:	Not Reported		
Site id:	NM2000000113602		

GEOCHECK® - PHYSICAL SETTING SOURCE MAP FINDINGS

Map ID
Direction
Distance
Elevation

Database EDR ID Number

AT171
ESE
1/2 - 1 Mile
Higher

NM WELLS NM2000000113437

Objectid:	141685		
Pod rec nb:	12660		
Pod basin:	RG	Pod nbr:	42151
Pod suffix:	Not Reported		
Northing:	3948525		
Easting:	415928.5		
Grant :	SANTA FE	County:	XX
Tws:	Not Reported	Rng:	Not Reported
Sec:	Not Reported	Qtr 16th:	Not Reported
Qtr 64th:	Not Reported	Start date:	09/28/84
Finish dat:	10/01/84	Plug date:	03/02/87
Depth well:	300		
Grnd wtr s:	S		
Depth wate:	80		
Estimate y:	0		
Casing siz:	0		
Wrats s id:	0		
Blk:	Not Reported	Subdiv nam:	Not Reported
Legal desc:	Not Reported		
Pod name:	Not Reported		
Elevation:	0		
Lat deg:	0		
Lat min:	0		
Lat sec:	0		
Lon deg:	0		
Lon min:	0		
Lon sec:	0		
Pod status:	Not Reported	Utm source:	UN
Xy source:	Not Reported	Utm accura:	10
Utm zone:	13		
X:	595500		
Y:	1701800		
Own end da:	12/30/99	Own lname:	HANSON
Own fname:	VICTOR		
Use:	72-12-1 DOMESTIC ONE HOUSEHOLD		
Basin:	RG	Nbr:	42151
Suffix:	Not Reported	Sub basin:	Not Reported
Well numbe:	RG 42151	New xy:	Not Reported
Comments 1:	Not Reported		
Site id:	NM2000000113437		

AV172
ENE
1/2 - 1 Mile
Higher

NM WELLS NM2000000113952

GEOCHECK® - PHYSICAL SETTING SOURCE MAP FINDINGS

Objectid:	128818		
Pod rec nb:	60616		
Pod basin:	RG	Pod nbr:	29582
Pod suffix:	Not Reported		
Northing:	3949741.1		
Easting:	416157.3		
Grant :	Not Reported	County:	XX
Tws:	Not Reported	Rng:	Not Reported
Sec:	Not Reported	Qtr 16th:	Not Reported
Qtr 64th:	Not Reported	Start date:	07/01/79
Finish dat:	07/01/79	Plug date:	09/16/06
Depth well:	162		
Grnd wtr s:	S		
Depth wate:	40		
Estimate y:	0		
Casing siz:	0		
Wrats s id:	0		
Blk:	Not Reported	Subdiv nam:	Not Reported
Legal desc:	Not Reported		
Pod name:	Not Reported		
Elevation:	0		
Lat deg:	0		
Lat min:	0		
Lat sec:	0		
Lon deg:	0		
Lon min:	0		
Lon sec:	0		
Pod status:	Not Reported	Utm source:	UN
Xy source:	Not Reported	Utm accura:	10
Utm zone:	13		
X:	596200		
Y:	1705800		
Own end da:	12/30/99	Own lname:	GURULE
Own fname:	DAVID & SHARON		
Use:	72-12-1 DOMESTIC ONE HOUSEHOLD		
Basin:	RG	Nbr:	29582
Suffix:	Not Reported	Sub basin:	Not Reported
Well numbe:	RG 29582	New xy:	Not Reported
Comments 1:	Not Reported		
Site id:	NM2000000113952		

**173
SE
1/2 - 1 Mile
Higher**

NM WELLS NM2000000113420

Objectid:	181481		
Pod rec nb:	197078		
Pod basin:	RG	Pod nbr:	81451
Pod suffix:	Not Reported		
Northing:	3948469.3		
Easting:	415896.1		
Grant :	SANTA FE	County:	SF
Tws:	Not Reported	Rng:	Not Reported
Sec:	Not Reported	Qtr 16th:	Not Reported
Qtr 64th:	Not Reported	Start date:	09/17/04

GEOCHECK® - PHYSICAL SETTING SOURCE MAP FINDINGS

Finish dat:	09/17/04	Plug date:	01/23/08
Depth well:	0		
Grnd wtr s:	Not Reported		
Depth wate:	0		
Estimate y:	0		
Casing siz:	0		
Wrats s id:	0		
Blk:	Not Reported	Subdiv nam:	DEVARGAS DEVELOPMENT SUBDV.#1
Legal desc:	Not Reported		
Pod name:	Not Reported		
Elevation:	0		
Lat deg:	0		
Lat min:	0		
Lat sec:	0		
Lon deg:	0		
Lon min:	0		
Lon sec:	0		
Pod status:	PEN	Utm source:	UN
Xy source:	A	Utm accura:	10
Utm zone:	13		
X:	595396		
Y:	1701616		
Own end da:	12/30/99	Own lname:	MURRAY
Own fname:	FULTON		
Use:	Not Reported		
Basin:	RG	Nbr:	81451
Suffix:	Not Reported	Sub basin:	Not Reported
Well numbe:	RG 81451	New xy:	Not Reported
Comments 1:	Not Reported		
Site id:	NM2000000113420		

**174
South
1/2 - 1 Mile
Higher**

NM WELLS NM2000000113166

Objectid:	139397		
Pod rec nb:	31636		
Pod basin:	RG	Pod nbr:	39900
Pod suffix:	Not Reported		
Northing:	3947843.9		
Easting:	414365.6		
Grant :	SANTA FE	County:	XX
Tws:	Not Reported	Rng:	Not Reported
Sec:	Not Reported	Qtr 16th:	Not Reported
Qtr 64th:	Not Reported	Start date:	05/13/83
Finish dat:	05/18/83	Plug date:	12/28/83
Depth well:	0		
Grnd wtr s:	Not Reported		
Depth wate:	0		
Estimate y:	0		
Casing siz:	0		
Wrats s id:	0		
Blk:	Not Reported	Subdiv nam:	Not Reported
Legal desc:	Not Reported		
Pod name:	Not Reported		

GEOCHECK® - PHYSICAL SETTING SOURCE MAP FINDINGS

Elevation:	0		
Lat deg:	0		
Lat min:	0		
Lat sec:	0		
Lon deg:	0		
Lon min:	0		
Lon sec:	0		
Pod status:	Not Reported	Utm source:	UN
Xy source:	Not Reported	Utm accura:	10
Utm zone:	13		
X:	590400		
Y:	1699500		
Own end da:	12/30/99	Own lname:	ORDER OF THE HOLY FAMILY
Own fname:	Not Reported		
Use:	72-12-1 DOMESTIC ONE HOUSEHOLD		
Basin:	RG	Nbr:	39900
Suffix:	Not Reported	Sub basin:	Not Reported
Well numbe:	RG 39900	New xy:	Not Reported
Comments 1:	Not Reported		
Site id:	NM2000000113166		

**175
SSE
1/2 - 1 Mile
Higher**

NM WELLS NM2000000113219

Objectid:	134739		
Pod rec nb:	44048		
Pod basin:	RG	Pod nbr:	35285
Pod suffix:	Not Reported		
Northing:	3947983.9		
Easting:	415342.6		
Grant :	SANTA FE QUADRANGLE	County:	XX
Tws:	Not Reported	Rng:	Not Reported
Sec:	Not Reported	Qtr 16th:	Not Reported
Qtr 64th:	Not Reported	Start date:	11/10/80
Finish dat:	11/11/80	Plug date:	10/15/86
Depth well:	280		
Grnd wtr s:	S		
Depth wate:	90		
Estimate y:	0		
Casing siz:	0		
Wrats s id:	0		
Blk:	Not Reported	Subdiv nam:	Not Reported
Legal desc:	Not Reported		
Pod name:	Not Reported		
Elevation:	0		
Lat deg:	0		
Lat min:	0		
Lat sec:	0		
Lon deg:	0		
Lon min:	0		
Lon sec:	0		
Pod status:	Not Reported	Utm source:	UN
Xy source:	Not Reported	Utm accura:	10
Utm zone:	13		

GEOCHECK® - PHYSICAL SETTING SOURCE MAP FINDINGS

X:	593600		
Y:	1700000		
Own end da:	12/30/99	Own lname:	WITCHER
Own fname:	DONALD		
Use:	72-12-1 DOMESTIC ONE HOUSEHOLD		
Basin:	RG	Nbr:	35285
Suffix:	Not Reported	Sub basin:	Not Reported
Well numbe:	RG 35285	New xy:	Not Reported
Comments 1:	Not Reported		
Site id:	NM2000000113219		

176
NW
1/2 - 1 Mile
Lower

NM WELLS NM2000000114062

Objectid:	142874		
Pod rec nb:	44404		
Pod basin:	RG	Pod nbr:	43320
Pod suffix:	Not Reported		
Northing:	3950416.3		
Easting:	413392.6		
Grant :	SANTA FE	County:	XX
Tws:	Not Reported	Rng:	Not Reported
Sec:	Not Reported	Qtr 16th:	Not Reported
Qtr 64th:	Not Reported	Start date:	05/25/85
Finish dat:	05/26/85	Plug date:	07/15/85
Depth well:	0		
Grnd wtr s:	Not Reported		
Depth wate:	0		
Estimate y:	0		
Casing siz:	0		
Wrats s id:	0		
Blk:	Not Reported	Subdiv nam:	Not Reported
Legal desc:	Not Reported		
Pod name:	Not Reported		
Elevation:	0		
Lat deg:	0		
Lat min:	0		
Lat sec:	0		
Lon deg:	0		
Lon min:	0		
Lon sec:	0		
Pod status:	Not Reported	Utm source:	UN
Xy source:	Not Reported	Utm accura:	10
Utm zone:	13		
X:	587100		
Y:	1707900		
Own end da:	12/30/99	Own lname:	BARELA
Own fname:	E. ADOLFO		
Use:	72-12-1 DOMESTIC ONE HOUSEHOLD		
Basin:	RG	Nbr:	43320
Suffix:	Not Reported	Sub basin:	Not Reported
Well numbe:	RG 43320	New xy:	Not Reported
Comments 1:	Not Reported		
Site id:	NM2000000114062		

GEOCHECK® - PHYSICAL SETTING SOURCE MAP FINDINGS RADON

AREA RADON INFORMATION

State Database: NM Radon

Radon Test Results

Zip	Total Sites	Pct. < 4 Pci/L	4 < 10 Pci/L	10 < 20 Pci/L	> 20 Pci/L
87501	37	51.4	35.1	10.8	2.7

Federal EPA Radon Zone for SANTA FE County: 1

- Note: Zone 1 indoor average level > 4 pCi/L.
 : Zone 2 indoor average level >= 2 pCi/L and <= 4 pCi/L.
 : Zone 3 indoor average level < 2 pCi/L.

Federal Area Radon Information for Zip Code: 87501

Number of sites tested: 47

Area	Average Activity	% <4 pCi/L	% 4-20 pCi/L	% >20 pCi/L
Living Area - 1st Floor	4.630 pCi/L	62%	36%	2%
Living Area - 2nd Floor	Not Reported	Not Reported	Not Reported	Not Reported
Basement	7.050 pCi/L	0%	100%	0%

PHYSICAL SETTING SOURCE RECORDS SEARCHED

TOPOGRAPHIC INFORMATION

USGS 7.5' Digital Elevation Model (DEM)

Source: United States Geologic Survey

EDR acquired the USGS 7.5' Digital Elevation Model in 2002 and updated it in 2006. The 7.5 minute DEM corresponds to the USGS 1:24,000- and 1:25,000-scale topographic quadrangle maps. The DEM provides elevation data with consistent elevation units and projection.

HYDROLOGIC INFORMATION

Flood Zone Data: This data, available in select counties across the country, was obtained by EDR in 2003 & 2009 from the Federal Emergency Management Agency (FEMA). Data depicts 100-year and 500-year flood zones as defined by FEMA.

NWI: National Wetlands Inventory. This data, available in select counties across the country, was obtained by EDR in 2002 and 2005 from the U.S. Fish and Wildlife Service.

HYDROGEOLOGIC INFORMATION

AQUIFLOW^R Information System

Source: EDR proprietary database of groundwater flow information

EDR has developed the AQUIFLOW Information System (AIS) to provide data on the general direction of groundwater flow at specific points. EDR has reviewed reports submitted to regulatory authorities at select sites and has extracted the date of the report, hydrogeologically determined groundwater flow direction and depth to water table information.

GEOLOGIC INFORMATION

Geologic Age and Rock Stratigraphic Unit

Source: P.G. Schruben, R.E. Arndt and W.J. Bawiec, Geology of the Conterminous U.S. at 1:2,500,000 Scale - A digital representation of the 1974 P.B. King and H.M. Beikman Map, USGS Digital Data Series DDS - 11 (1994).

STATSGO: State Soil Geographic Database

Source: Department of Agriculture, Natural Resources Conservation Services

The U.S. Department of Agriculture's (USDA) Natural Resources Conservation Service (NRCS) leads the national Conservation Soil Survey (NCSS) and is responsible for collecting, storing, maintaining and distributing soil survey information for privately owned lands in the United States. A soil map in a soil survey is a representation of soil patterns in a landscape. Soil maps for STATSGO are compiled by generalizing more detailed (SSURGO) soil survey maps.

SSURGO: Soil Survey Geographic Database

Source: Department of Agriculture, Natural Resources Conservation Services (NRCS)

Telephone: 800-672-5559

SSURGO is the most detailed level of mapping done by the Natural Resources Conservation Services, mapping scales generally range from 1:12,000 to 1:63,360. Field mapping methods using national standards are used to construct the soil maps in the Soil Survey Geographic (SSURGO) database. SSURGO digitizing duplicates the original soil survey maps. This level of mapping is designed for use by landowners, townships and county natural resource planning and management.

LOCAL / REGIONAL WATER AGENCY RECORDS

FEDERAL WATER WELLS

PWS: Public Water Systems

Source: EPA/Office of Drinking Water

Telephone: 202-564-3750

Public Water System data from the Federal Reporting Data System. A PWS is any water system which provides water to at least 25 people for at least 60 days annually. PWSs provide water from wells, rivers and other sources.

PHYSICAL SETTING SOURCE RECORDS SEARCHED

PWS ENF: Public Water Systems Violation and Enforcement Data

Source: EPA/Office of Drinking Water

Telephone: 202-564-3750

Violation and Enforcement data for Public Water Systems from the Safe Drinking Water Information System (SDWIS) after August 1995. Prior to August 1995, the data came from the Federal Reporting Data System (FRDS).

USGS Water Wells: USGS National Water Inventory System (NWIS)

This database contains descriptive information on sites where the USGS collects or has collected data on surface water and/or groundwater. The groundwater data includes information on wells, springs, and other sources of groundwater.

STATE RECORDS

Water Well Database

Source: Office of the State Engineer

Telephone: 505-827-6175

OTHER STATE DATABASE INFORMATION

Oil and Gas Well Locations

Source: New Mexico Institute of Mining and Technology

Telephone: 505-835-5142

RADON

State Database: NM Radon

Source: Environment Department

Telephone: 505-827-1093

Radon Test Results

Area Radon Information

Source: USGS

Telephone: 703-356-4020

The National Radon Database has been developed by the U.S. Environmental Protection Agency (USEPA) and is a compilation of the EPA/State Residential Radon Survey and the National Residential Radon Survey. The study covers the years 1986 - 1992. Where necessary data has been supplemented by information collected at private sources such as universities and research institutions.

EPA Radon Zones

Source: EPA

Telephone: 703-356-4020

Sections 307 & 309 of IRAA directed EPA to list and identify areas of U.S. with the potential for elevated indoor radon levels.

OTHER

Airport Landing Facilities: Private and public use landing facilities

Source: Federal Aviation Administration, 800-457-6656

Epicenters: World earthquake epicenters, Richter 5 or greater

Source: Department of Commerce, National Oceanic and Atmospheric Administration

PHYSICAL SETTING SOURCE RECORDS SEARCHED

STREET AND ADDRESS INFORMATION

© 2010 Tele Atlas North America, Inc. All rights reserved. This material is proprietary and the subject of copyright protection and other intellectual property rights owned by or licensed to Tele Atlas North America, Inc. The use of this material is subject to the terms of a license agreement. You will be held liable for any unauthorized copying or disclosure of this material.



RESTORE*REVITALIZE
NEW MEXICO BROWNFIELDS

Appendix B

Historical Aerial Photos



Santa Fe River Assessment

Santa Fe River Assessment

Santa Fe, NM 87501

Inquiry Number: 2562287.2

August 13, 2009

The EDR Aerial Photo Decade Package

EDR Aerial Photo Decade Package

Environmental Data Resources, Inc. (EDR) Aerial Photo Decade Package is a screening tool designed to assist environmental professionals in evaluating potential liability on a target property resulting from past activities. EDRs professional researchers provide digitally reproduced historical aerial photographs, and when available, provide one photo per decade.

When delivered electronically by EDR, the aerial photo images included with this report are for ONE TIME USE ONLY. Further reproduction of these aerial photo images is prohibited without permission from EDR. For more information contact your EDR Account Executive.

Thank you for your business.
Please contact EDR at 1-800-352-0050
with any questions or comments.

Disclaimer - Copyright and Trademark Notice

This Report contains certain information obtained from a variety of public and other sources reasonably available to Environmental Data Resources, Inc. It cannot be concluded from this Report that coverage information for the target and surrounding properties does not exist from other sources. **NO WARRANTY EXPRESSED OR IMPLIED, IS MADE WHATSOEVER IN CONNECTION WITH THIS REPORT. ENVIRONMENTAL DATA RESOURCES, INC. SPECIFICALLY DISCLAIMS THE MAKING OF ANY SUCH WARRANTIES, INCLUDING WITHOUT LIMITATION, MERCHANTABILITY OR FITNESS FOR A PARTICULAR USE OR PURPOSE. ALL RISK IS ASSUMED BY THE USER. IN NO EVENT SHALL ENVIRONMENTAL DATA RESOURCES, INC. BE LIABLE TO ANYONE, WHETHER ARISING OUT OF ERRORS OR OMISSIONS, NEGLIGENCE, ACCIDENT OR ANY OTHER CAUSE, FOR ANY LOSS OF DAMAGE, INCLUDING, WITHOUT LIMITATION, SPECIAL, INCIDENTAL, CONSEQUENTIAL, OR EXEMPLARY DAMAGES. ANY LIABILITY ON THE PART OF ENVIRONMENTAL DATA RESOURCES, INC. IS STRICTLY LIMITED TO A REFUND OF THE AMOUNT PAID FOR THIS REPORT.** Purchaser accepts this Report AS IS. Any analyses, estimates, ratings, environmental risk levels or risk codes provided in this Report are provided for illustrative purposes only, and are not intended to provide, nor should they be interpreted as providing any facts regarding, or prediction or forecast of, any environmental risk for any property. Only a Phase I Environmental Site Assessment performed by an environmental professional can provide information regarding the environmental risk for any property. Additionally, the information provided in this Report is not to be construed as legal advice.

Copyright 2009 by Environmental Data Resources, Inc. All rights reserved. Reproduction in any media or format, in whole or in part, of any report or map of Environmental Data Resources, Inc., or its affiliates, is prohibited without prior written permission.

EDR and its logos (including Sanborn and Sanborn Map) are trademarks of Environmental Data Resources, Inc. or its affiliates. All other trademarks used herein are the property of their respective owners.

Date EDR Searched Historical Sources:

Aerial Photography August 13, 2009

Target Property:

Santa Fe River Assessment

Santa Fe, NM 87501

<u>Year</u>	<u>Scale</u>	<u>Details</u>	<u>Source</u>
1951	Aerial Photograph. Scale: 1"=750'	Panel #: 2435105-F8/Flight Date: May 26, 1951	EDR
1960	Aerial Photograph. Scale: 1"=500'	Panel #: 2435105-F8/Flight Date: August 18, 1960	EDR
1976	Aerial Photograph. Scale: 1"=1000'	Panel #: 2435105-F8/Flight Date: October 10, 1976	EDR
1982	Aerial Photograph. Scale: 1"=1000'	Panel #: 2435105-F8/Flight Date: October 02, 1982	EDR
1987	Aerial Photograph. Scale: 1"=1000'	Panel #: 2435105-F8/Flight Date: July 03, 1987	EDR
1996	Aerial Photograph. Scale: 1"=750'	Panel #: 2435105-F8/Flight Date: October 07, 1996	EDR



INQUIRY #: 2562287.2

YEAR: 1951

|—————| = 750'



GS - VACV



INQUIRY #: 2562287.2

YEAR: 1960

| = 500'





INQUIRY #: 2562287.2

YEAR: 1976

| = 1000'





INQUIRY #: 2562287.2

YEAR: 1982


| = 1000'





INQUIRY #: 2562287.2

YEAR: 1987


 = 1000'





INQUIRY #: 2562287.2

YEAR: 1996

 = 750'





RESTORE*REVITALIZE
NEW MEXICO BROWNFIELDS

Appendix C

Historical Topographic Maps



Santa Fe River Assessment

Santa Fe River Assessment

Santa Fe, NM 87501

Inquiry Number: 2562287.3

August 13, 2009

The EDR Historical Topographic Map Report

EDR Historical Topographic Map Report

Environmental Data Resources, Inc.s (EDR) Historical Topographic Map Report is designed to assist professionals in evaluating potential liability on a target property resulting from past activities. EDRs Historical Topographic Map Report includes a search of a collection of public and private color historical topographic maps, dating back to the early 1900s.

Thank you for your business.
Please contact EDR at 1-800-352-0050
with any questions or comments.

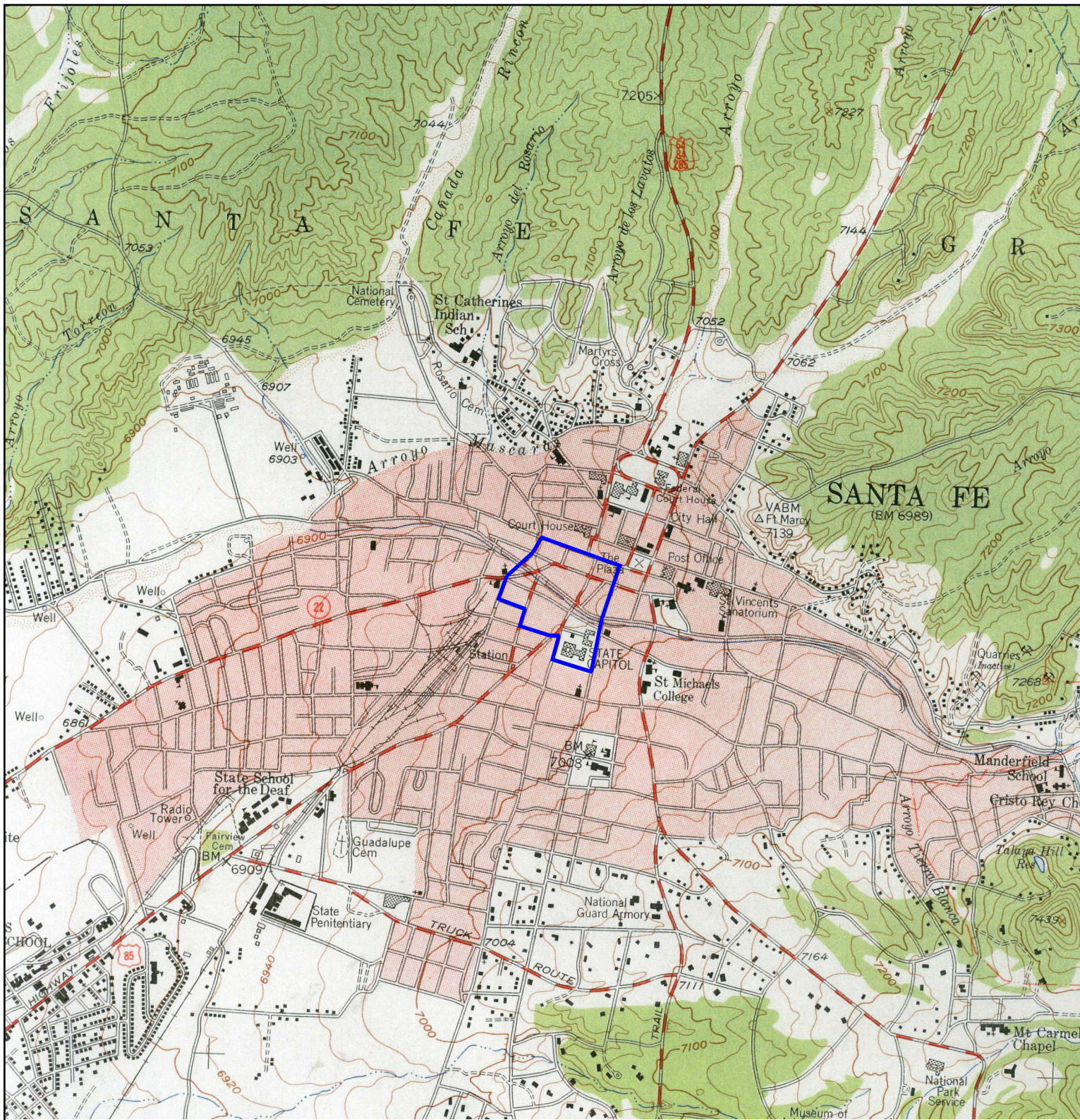
Disclaimer - Copyright and Trademark Notice


This Report contains certain information obtained from a variety of public and other sources reasonably available to Environmental Data Resources, Inc. It cannot be concluded from this Report that coverage information for the target and surrounding properties does not exist from other sources. **NO WARRANTY EXPRESSED OR IMPLIED, IS MADE WHATSOEVER IN CONNECTION WITH THIS REPORT. ENVIRONMENTAL DATA RESOURCES, INC. SPECIFICALLY DISCLAIMS THE MAKING OF ANY SUCH WARRANTIES, INCLUDING WITHOUT LIMITATION, MERCHANTABILITY OR FITNESS FOR A PARTICULAR USE OR PURPOSE. ALL RISK IS ASSUMED BY THE USER. IN NO EVENT SHALL ENVIRONMENTAL DATA RESOURCES, INC. BE LIABLE TO ANYONE, WHETHER ARISING OUT OF ERRORS OR OMISSIONS, NEGLIGENCE, ACCIDENT OR ANY OTHER CAUSE, FOR ANY LOSS OF DAMAGE, INCLUDING, WITHOUT LIMITATION, SPECIAL, INCIDENTAL, CONSEQUENTIAL, OR EXEMPLARY DAMAGES. ANY LIABILITY ON THE PART OF ENVIRONMENTAL DATA RESOURCES, INC. IS STRICTLY LIMITED TO A REFUND OF THE AMOUNT PAID FOR THIS REPORT.** Purchaser accepts this Report AS IS. Any analyses, estimates, ratings, environmental risk levels or risk codes provided in this Report are provided for illustrative purposes only, and are not intended to provide, nor should they be interpreted as providing any facts regarding, or prediction or forecast of, any environmental risk for any property. Only a Phase I Environmental Site Assessment performed by an environmental professional can provide information regarding the environmental risk for any property. Additionally, the information provided in this Report is not to be construed as legal advice.

Copyright 2009 by Environmental Data Resources, Inc. All rights reserved. Reproduction in any media or format, in whole or in part, of any report or map of Environmental Data Resources, Inc., or its affiliates, is prohibited without prior written permission.

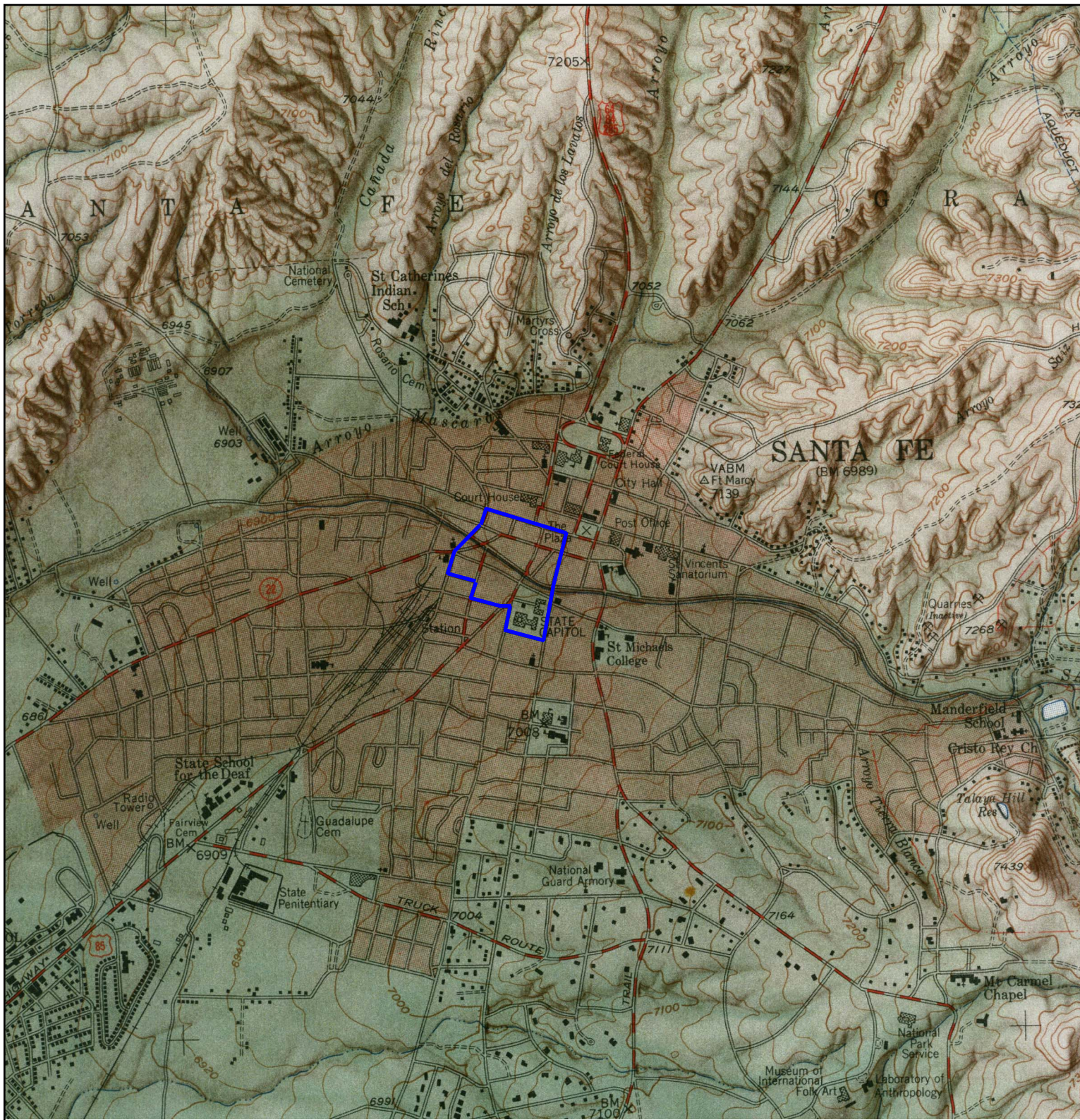
EDR and its logos (including Sanborn and Sanborn Map) are trademarks of Environmental Data Resources, Inc. or its affiliates. All other trademarks used herein are the property of their respective owners.

Historical Topographic Map



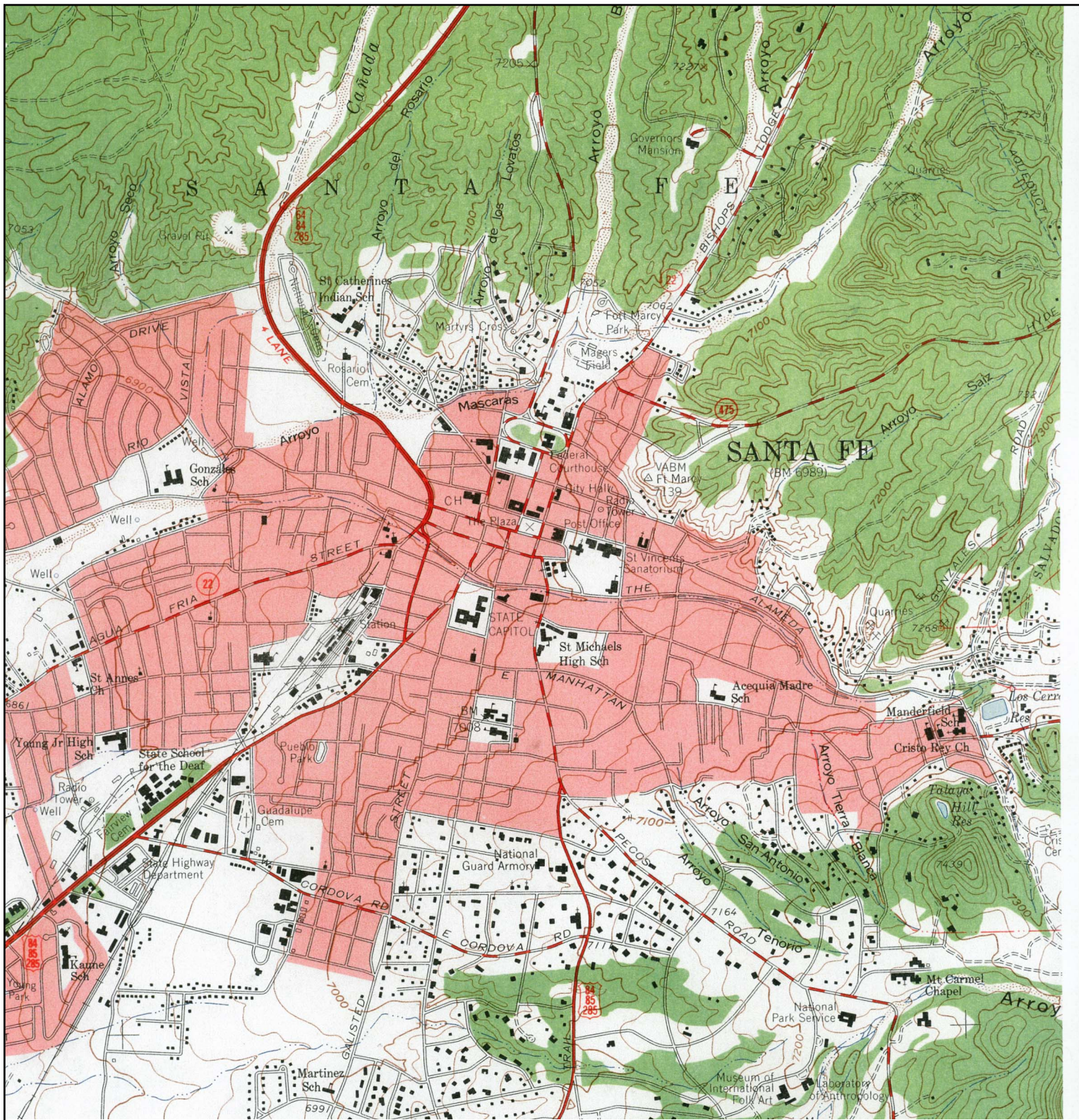
	TARGET QUAD	SITE NAME:	Santa Fe River Assessment	CLIENT:	NM Environment Department
	NAME: Santa Fe, NM	ADDRESS:	Santa Fe River Assessment	CONTACT:	Janet Brooks
	MAP YEAR: 1952	LAT/LONG:	35.6859 / 105.9413	INQUIRY#:	2562287.3
	SERIES: 7.5			RESEARCH DATE:	08/13/2009
	SCALE: 1:24,000				


Historical Topographic Map



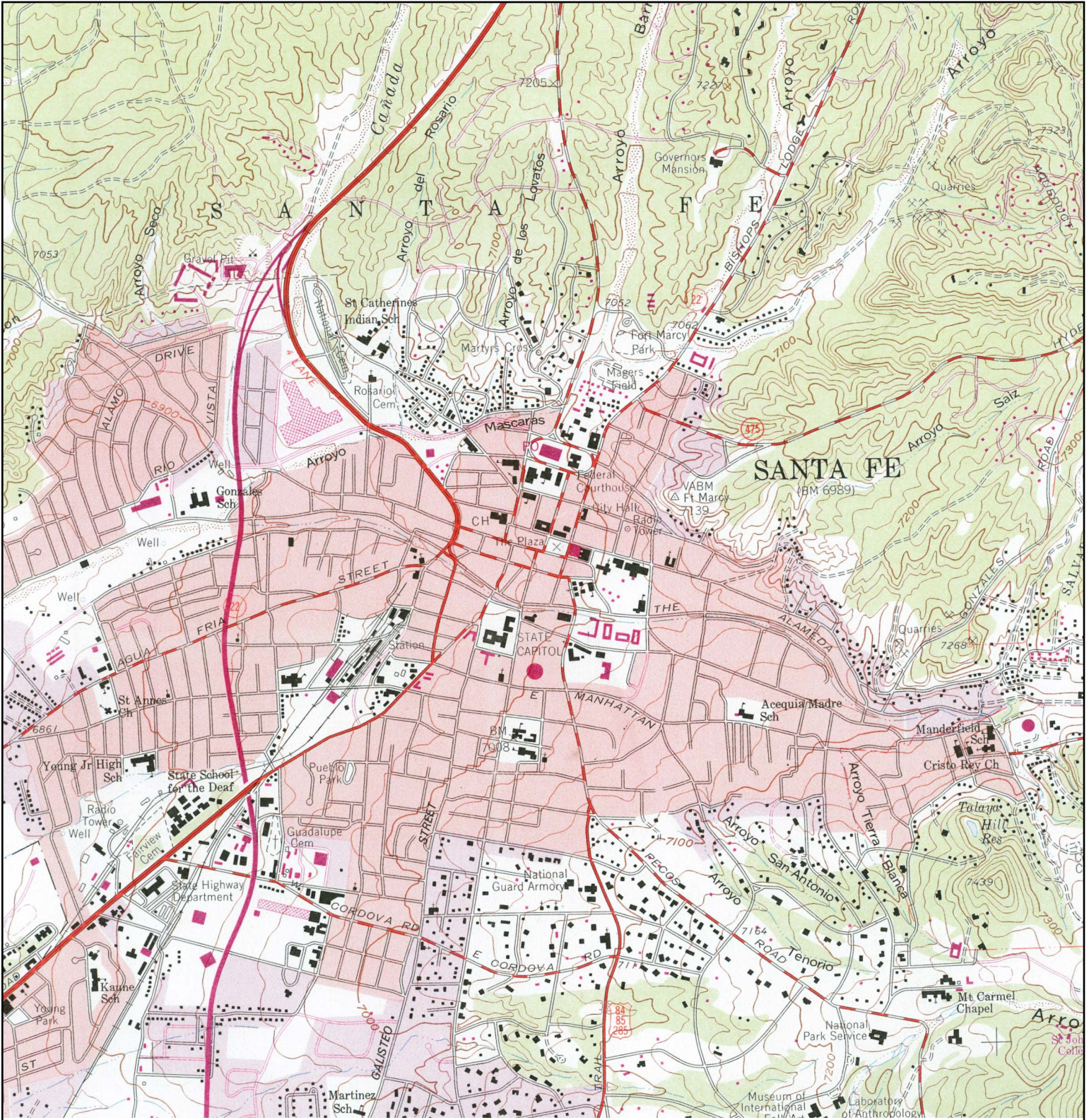
<p>N ↑</p>	TARGET QUAD	SITE NAME:	Santa Fe River Assessment	CLIENT:	NM Environment Department
	NAME: Santa Fe, NM	ADDRESS:	Santa Fe River Assessment	CONTACT:	Janet Brooks
	MAP YEAR: 1953	LAT/LONG:	Santa Fe, NM 87501	INQUIRY#:	2562287.3
	REVISED FROM: 1952		35.6859 / 105.9413	RESEARCH DATE:	08/13/2009
	SERIES: 7.5				
	SCALE: 1:24,000				

Historical Topographic Map



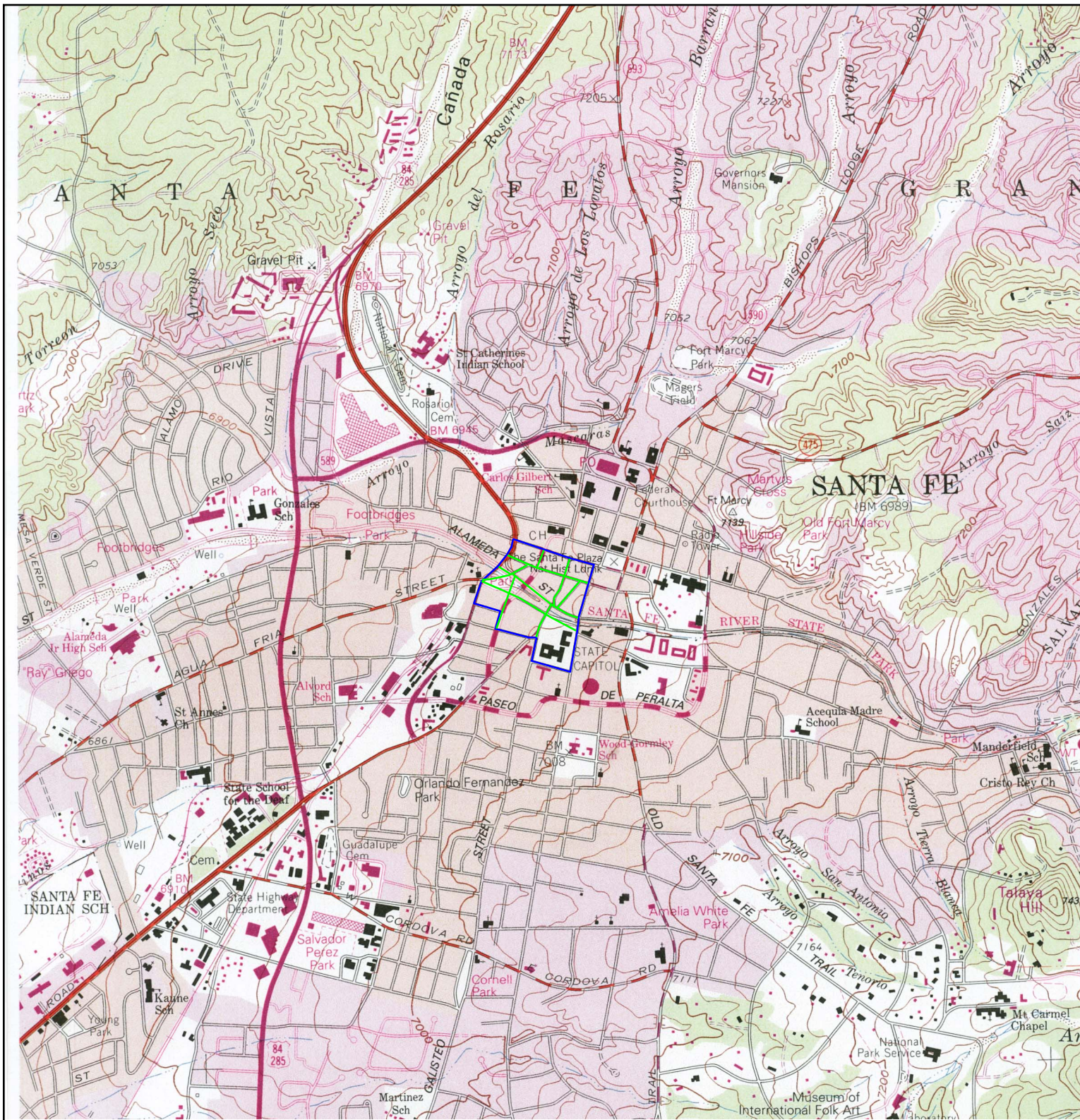
N 	TARGET QUAD	SITE NAME: Santa Fe River Assessment	CLIENT: NM Environment Department
	NAME: Santa Fe, NM	ADDRESS: Santa Fe River Assessment	CONTACT: Janet Brooks
	MAP YEAR: 1961	SANTA FE, NM 87501	INQUIRY#: 2562287.3
	SERIES: 7.5	LAT/LONG: 35.6859 / 105.9413	RESEARCH DATE: 08/13/2009
	SCALE: 1:24,000		

Historical Topographic Map



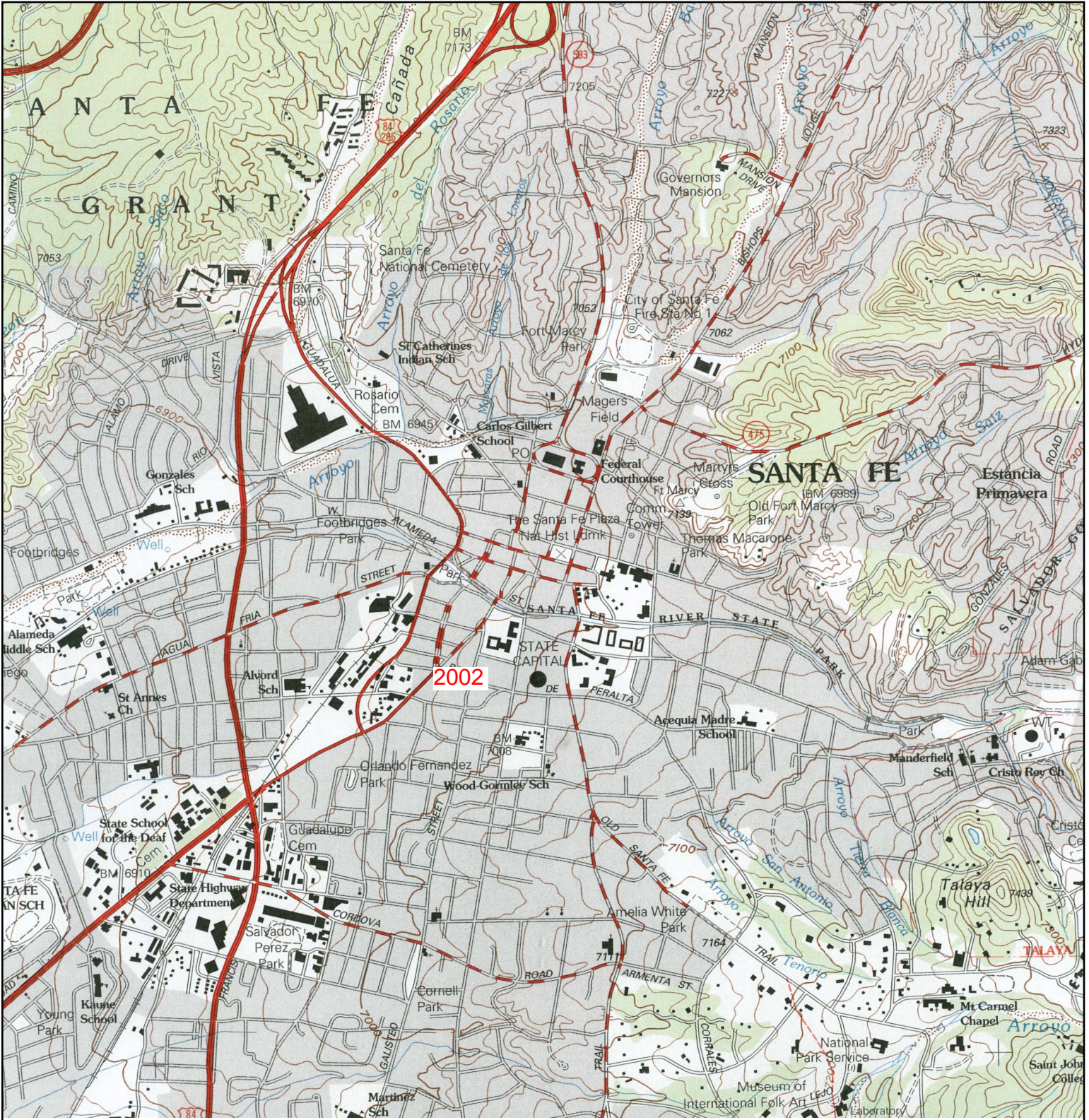
<p>N ↑</p>	TARGET QUAD	SITE NAME:	Santa Fe River Assessment	CLIENT:	NM Environment Department
	NAME: Santa Fe, NM	ADDRESS:	Santa Fe River Assessment	CONTACT:	Janet Brooks
	MAP YEAR: 1977		Santa Fe, NM 87501	INQUIRY#:	2562287.3
	PHOTOREVISED FROM: 1961	LAT/LONG:	35.6859 / 105.9413	RESEARCH DATE:	08/13/2009
	SERIES: 7.5				
	SCALE: 1:24,000				

Historical Topographic Map



<p>N ↑</p>	TARGET QUAD	SITE NAME:	Santa Fe River Assessment	CLIENT:	NM Environment Department
	NAME: Santa Fe, NM	ADDRESS:	Santa Fe River Assessment	CONTACT:	Janet Brooks
	MAP YEAR: 1993	LAT/LONG:	35.6859 / 105.9413	INQUIRY#:	2562287.3
	REVISED FROM: 1952			RESEARCH DATE:	08/13/2009
	SERIES: 7.5				
	SCALE: 1:24,000				

Historical Topographic Map



<p>N ↑</p>	TARGET QUAD	SITE NAME:	Santa Fe River Assessment	CLIENT:	NM Environment Department
	NAME: Santa Fe, NM	ADDRESS:	Santa Fe River Assessment	CONTACT:	Janet Brooks
	MAP YEAR: 2002	LAT/LONG:	35.6859 / 105.9413	INQUIRY#:	2562287.3
	SERIES: 7.5			RESEARCH DATE:	08/13/2009
	SCALE: 1:24,000				



RESTORE*REVITALIZE
NEW MEXICO BROWNFIELDS

Appendix D
EDR VistaCheck® Report
EDR NEPAScreen® Report
EDR Offsite Receptor® Report

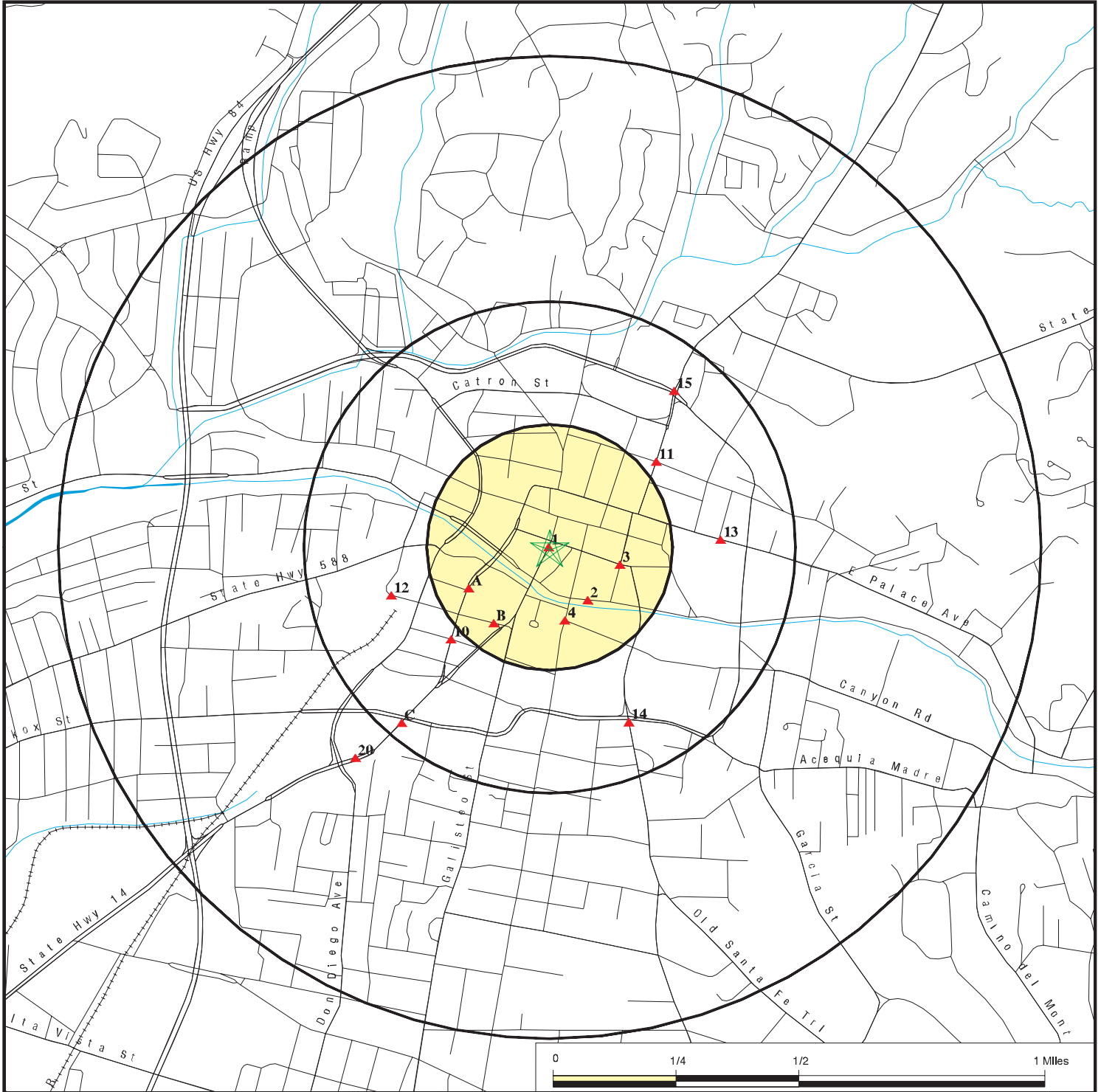
EDR VISTACheck® Report



NM Environment Department
208 GALISTEO, SANTA FE
SANTA FE, NM 87501

July 22, 2009

Nationwide Customer Service
Telephone: 1-800-352-0050
Internet: www.edrnet.com



- ★ Target Property
- ▲ Toxic Sites
- National Priority List Sites
- Dept. Defense Sites
- Indian Reservations BIA

EDR VISTACheck[®] Report

<u>SECTION</u>	<u>PAGE</u>
Map Findings Summary	3
Map Findings	6
Orphan Summary	22

Disclaimer - Copyright and Trademark Notice

This Report contains certain information obtained from a variety of public and other sources reasonably available to Environmental Data Resources, Inc. It cannot be concluded from this Report that coverage information for the target and surrounding properties does not exist from other sources. **NO WARRANTY EXPRESSED OR IMPLIED, IS MADE WHATSOEVER IN CONNECTION WITH THIS REPORT. ENVIRONMENTAL DATA RESOURCES, INC. SPECIFICALLY DISCLAIMS THE MAKING OF ANY SUCH WARRANTIES, INCLUDING WITHOUT LIMITATION, MERCHANTABILITY OR FITNESS FOR A PARTICULAR USE OR PURPOSE. ALL RISK IS ASSUMED BY THE USER. IN NO EVENT SHALL ENVIRONMENTAL DATA RESOURCES, INC. BE LIABLE TO ANYONE, WHETHER ARISING OUT OF ERRORS OR OMISSIONS, NEGLIGENCE, ACCIDENT OR ANY OTHER CAUSE, FOR ANY LOSS OF DAMAGE, INCLUDING, WITHOUT LIMITATION, SPECIAL, INCIDENTAL, CONSEQUENTIAL, OR EXEMPLARY DAMAGES. ANY LIABILITY ON THE PART OF ENVIRONMENTAL DATA RESOURCES, INC. IS STRICTLY LIMITED TO A REFUND OF THE AMOUNT PAID FOR THIS REPORT.** Purchaser accepts this Report "AS IS". Any analyses, estimates, ratings, environmental risk levels or risk codes provided in this Report are provided for illustrative purposes only, and are not intended to provide, nor should they be interpreted as providing any facts regarding, or prediction or forecast of, any environmental risk for any property. Only a Phase I Environmental Site Assessment performed by an environmental professional can provide information regarding the environmental risk for any property. Additionally, the information provided in this Report is not to be construed as legal advice.

Copyright 2006 by Environmental Data Resources, Inc. All rights reserved. Reproduction in any media or format, in whole or in part, of any report or map of Environmental Data Resources, Inc., or its affiliates, is prohibited without prior written permission.

EDR and its logos (including Sanborn and Sanborn Map) are trademarks of Environmental Data Resources, Inc. or its affiliates. All other trademarks used herein are the property of their respective owners.

MAP FINDINGS SUMMARY

Database	Target Property	Search Distance (Miles)	< 1/8	1/8 - 1/4	1/4 - 1/2	1/2 - 1	> 1	Total Plotted
STANDARD ENVIRONMENTAL RECORDS								
<i>Federal NPL site list</i>								
NPL		0.500	0	0	0	NR	NR	0
Proposed NPL		0.500	0	0	0	NR	NR	0
NPL LIENS		TP	NR	NR	NR	NR	NR	0
<i>Federal Delisted NPL site list</i>								
Delisted NPL		0.500	0	0	0	NR	NR	0
<i>Federal CERCLIS list</i>								
CERCLIS		0.500	0	0	1	NR	NR	1
<i>Federal CERCLIS NFRAP site List</i>								
CERC-NFRAP		0.500	0	0	0	NR	NR	0
<i>Federal RCRA CORRACTS facilities list</i>								
CORRACTS		0.500	0	0	0	NR	NR	0
<i>Federal RCRA non-CORRACTS TSD facilities list</i>								
RCRA-TSDF		0.500	0	0	0	NR	NR	0
<i>Federal RCRA generators list</i>								
RCRA-LQG		0.250	0	0	NR	NR	NR	0
RCRA-SQG		0.250	0	1	NR	NR	NR	1
RCRA-CESQG		0.250	0	1	NR	NR	NR	1
<i>Federal institutional controls / engineering controls registries</i>								
US ENG CONTROLS		0.500	0	0	0	NR	NR	0
US INST CONTROL		0.500	0	0	0	NR	NR	0
<i>Federal ERNS list</i>								
ERNS		TP	NR	NR	NR	NR	NR	0
<i>State- and tribal - equivalent CERCLIS</i>								
SCS		1.000	0	1	1	1	NR	3
SHWS		N/A	N/A	N/A	N/A	N/A	N/A	N/A
<i>State and tribal landfill and/or solid waste disposal site lists</i>								
SWF/LF		0.500	0	0	0	NR	NR	0
<i>State and tribal leaking storage tank lists</i>								
LUST		0.500	0	2	6	NR	NR	8
LAST		0.500	0	0	0	NR	NR	0
INDIAN LUST		0.500	0	0	0	NR	NR	0
<i>State and tribal registered storage tank lists</i>								
UST		0.250	0	4	NR	NR	NR	4

MAP FINDINGS SUMMARY

Database	Target Property	Search Distance (Miles)	< 1/8	1/8 - 1/4	1/4 - 1/2	1/2 - 1	> 1	Total Plotted
AST		0.250	0	0	NR	NR	NR	0
INDIAN UST		0.250	0	0	NR	NR	NR	0
State and tribal institutional control / engineering control registries								
INST CONTROL		0.500	0	0	0	NR	NR	0
State and tribal voluntary cleanup sites								
VCP		0.500	0	0	1	NR	NR	1
INDIAN VCP		0.500	0	0	0	NR	NR	0
ADDITIONAL ENVIRONMENTAL RECORDS								
Local Brownfield lists								
US BROWNFIELDS		0.500	0	0	1	NR	NR	1
Local Lists of Landfill / Solid Waste Disposal Sites								
DEBRIS REGION 9		0.500	0	0	0	NR	NR	0
ODI		0.500	0	0	0	NR	NR	0
SWRCY		0.500	0	0	0	NR	NR	0
Local Lists of Hazardous waste / Contaminated Sites								
US CDL		TP	NR	NR	NR	NR	NR	0
CDL		TP	NR	NR	NR	NR	NR	0
Local Land Records								
LIENS 2		TP	NR	NR	NR	NR	NR	0
LUCIS		0.500	0	0	0	NR	NR	0
Records of Emergency Release Reports								
HMIRS		TP	NR	NR	NR	NR	NR	0
SPILLS		TP	NR	NR	NR	NR	NR	0
Other Ascertainable Records								
RCRA-NonGen		TP	NR	NR	NR	NR	NR	0
DOT OPS		TP	NR	NR	NR	NR	NR	0
DOD		0.500	0	0	0	NR	NR	0
FUDS		0.500	0	0	0	NR	NR	0
CONSENT		0.500	0	0	0	NR	NR	0
ROD		0.500	0	0	0	NR	NR	0
UMTRA		0.500	0	0	0	NR	NR	0
MINES		0.250	0	0	NR	NR	NR	0
TRIS		TP	NR	NR	NR	NR	NR	0
TSCA		TP	NR	NR	NR	NR	NR	0
FTTS		TP	NR	NR	NR	NR	NR	0
HIST FTTS		TP	NR	NR	NR	NR	NR	0
SSTS		TP	NR	NR	NR	NR	NR	0
ICIS		TP	NR	NR	NR	NR	NR	0

MAP FINDINGS SUMMARY

Database	Target Property	Search Distance (Miles)	< 1/8	1/8 - 1/4	1/4 - 1/2	1/2 - 1	> 1	Total Plotted
PADS		TP	NR	NR	NR	NR	NR	0
MLTS		TP	NR	NR	NR	NR	NR	0
RADINFO		TP	NR	NR	NR	NR	NR	0
FINDS		TP	NR	NR	NR	NR	NR	0
RAATS		TP	NR	NR	NR	NR	NR	0
DRYCLEANERS		0.250	0	2	NR	NR	NR	2
NPDES		TP	NR	NR	NR	NR	NR	0
ASBESTOS		TP	NR	NR	NR	NR	NR	0
INDIAN RESERV		0.500	0	0	0	NR	NR	0
SCRD DRYCLEANERS		0.500	0	0	0	NR	NR	0

EDR PROPRIETARY RECORDS

EDR Proprietary Records

Manufactured Gas Plants		0.500	0	0	0	NR	NR	0
EDR Historical Auto Stations		0.250	0	0	NR	NR	NR	0
EDR Historical Cleaners		0.250	0	0	NR	NR	NR	0

NOTES:

TP = Target Property

NR = Not Requested at this Search Distance

Sites may be listed in more than one database

N/A = This State does not maintain a SHWS list. See the Federal CERCLIS list.

MAP FINDINGS

Map ID
 Direction
 Distance
 Distance (ft.)Site

EDR ID Number
 Database(s) EPA ID Number

1
 < 1/8
 1 ft.

**208 GALISTEO, SANTA FE
 SANTA FE, NM**

**SPILLS S106561349
 N/A**

SPILL:
 Facility ID: 1140
 Incident Date: 12/13/1999
 Date Received: Not reported
Status: Response/Investigation
 Type: Airborne Odor Release/Complaint
 Source: El Paseo Restaurant
 Lead Bureau: Air Quality
 Substances Spilled: Not reported
 Other Parameters: Not reported
 Quantity: Not reported
 Units: Not reported
 Media Impacted: Not reported
 Description: The caller complained that smoke from the restaurant entered her beauty salon causing her to lose business.

2
 SE
 1/8-1/4
 0.132 mi.
 698 ft.

**SANTA FE MAIN
 121 E ALAMEDA
 SANTA FE, NM 87501**

**UST U003192951
 N/A**

UST:
 Facility ID: 30454
 Secondary Address: Not reported
 Owner ID: 14976
 Owner Name: QWEST COMMUNICATION
 Owner Address: 3640 E INDIAN SCHOOL RD NO - 330
 Owner Address 2: Not reported
 Owner City,St,Zip: PHOENIX, AZ 85018
 Owner Telephone: 602-952-1403

 Tank ID: 30180
Tank Status: REMOVED
 Tank Type: Underground
 Tank Capacity: 1000
 Tank Substance: DIESEL

3
 ESE
 1/8-1/4
 0.148 mi.
 779 ft.

**ONE HOUR MARTINIZING
 200 E. WATER ST.
 SANTA FE, NM**

**DRYCLEANERS S108348328
 N/A**

DRYCLEANERS:
 Contact: Not reported
 Phone #: none
 Sent EPA Questionnaire: Not reported
 Responded to Questionnaire: Not reported
 Other Info: OOB
 Glns Perc Used/Year: Not reported

MAP FINDINGS

Map ID Direction EDR ID Number
 Distance Distance (ft.)Site Database(s) EPA ID Number

4 **NEW MEXICO (STATE OF) EDUCATION DEPARTMENT BLDG** **UST** **U003711670**
SSE **300 DON GASPAR** **N/A**
1/8-1/4 **SANTA FE, NM 87501**
0.151 mi.
799 ft.

UST:
 Facility ID: 32217
 Secondary Address: Not reported
 Owner ID: 15469
 Owner Name: BUILDING SERVICES DIVISION
 Owner Address: GENERAL SERVICES DEPARTMENT
 Owner Address 2: PO DRAWER 26110
 Owner City,St,Zip: SANTA FE, NM 87502
 Owner Telephone: 505-827-2205

Tank ID: 33372
Tank Status: REMOVED
 Tank Type: Underground
 Tank Capacity: 850
 Tank Substance: DIESEL, EMPTY

A5 **ROLLER INC** **RCRA-CESQG** **1004753963**
WSW **320 SANDOVAL ST** **FINDS** **NM0000043216**
1/8-1/4 **SANTA FE, NM 87501**
0.178 mi.
942 ft. **Site 1 of 2 in cluster A**

RCRA-CESQG:
 Date form received by agency: 09/25/1996
 Facility name: ROLLER INC
 Facility address: 320 SANDOVAL ST
 SANTA FE, NM 87501
 EPA ID: NM0000043216
 Mailing address: SANDOVAL ST
 SANTA FE, NM 87501
 Contact: JON MOFFET
 Contact address: 320 SANDOVAL ST
 SANTA FE, NM 87501
 Contact country: US
 Contact telephone: (505) 983-1388
 Contact email: Not reported
 EPA Region: 06
 Classification: Conditionally Exempt Small Quantity Generator
 Description: Handler: generates 100 kg or less of hazardous waste per calendar month, and accumulates 1000 kg or less of hazardous waste at any time; or generates 1 kg or less of acutely hazardous waste per calendar month, and accumulates at any time: 1 kg or less of acutely hazardous waste; or 100 kg or less of any residue or contaminated soil, waste or other debris resulting from the cleanup of a spill, into or on any land or water, of acutely hazardous waste; or generates 100 kg or less of any residue or contaminated soil, waste or other debris resulting from the cleanup of a spill, into or on any land or water, of acutely hazardous waste during any calendar month, and accumulates at any time: 1 kg or less of acutely hazardous waste; or 100 kg or less of any residue or contaminated soil, waste or other debris resulting from the cleanup of a spill, into or on any land or water, of acutely hazardous waste

MAP FINDINGS

Map ID
 Direction
 Distance
 Distance (ft.)Site

EDR ID Number

Database(s) EPA ID Number

ROLLER INC (Continued)

1004753963

Owner/Operator Summary:

Owner/operator name: ROLLER INC
 Owner/operator address: 320 SANDOVAL ST
 SANTA FE, NM 87501
 Owner/operator country: Not reported
 Owner/operator telephone: (505) 983-1388
 Legal status: Private
 Owner/Operator Type: Owner
 Owner/Op start date: Not reported
 Owner/Op end date: Not reported

Handler Activities Summary:

U.S. importer of hazardous waste: Unknown
 Mixed waste (haz. and radioactive): Unknown
 Recycler of hazardous waste: No
 Transporter of hazardous waste: No
 Treater, storer or disposer of HW: No
 Underground injection activity: No
 On-site burner exemption: Unknown
 Furnace exemption: Unknown
 Used oil fuel burner: No
 Used oil processor: No
 User oil refiner: No
 Used oil fuel marketer to burner: No
 Used oil Specification marketer: No
 Used oil transfer facility: No
 Used oil transporter: No
 Off-site waste receiver: Commercial status unknown

Hazardous Waste Summary:

Waste code: D001
 Waste name: IGNITABLE HAZARDOUS WASTES ARE THOSE WASTES WHICH HAVE A FLASHPOINT OF LESS THAN 140 DEGREES FAHRENHEIT AS DETERMINED BY A PENSKEY-MARTENS CLOSED CUP FLASH POINT TESTER. ANOTHER METHOD OF DETERMINING THE FLASH POINT OF A WASTE IS TO REVIEW THE MATERIAL SAFETY DATA SHEET, WHICH CAN BE OBTAINED FROM THE MANUFACTURER OR DISTRIBUTOR OF THE MATERIAL. LACQUER THINNER IS AN EXAMPLE OF A COMMONLY USED SOLVENT WHICH WOULD BE CONSIDERED AS IGNITABLE HAZARDOUS WASTE.

Waste code: D011
 Waste name: SILVER

Waste code: D039
 Waste name: TETRACHLOROETHYLENE

Violation Status: No violations found

FINDS:

Other Pertinent Environmental Activity Identified at Site

Registry ID: 110004269158

RCRAInfo is a national information system that supports the Resource Conservation and Recovery Act (RCRA) program through the tracking of events and activities related to facilities that generate, transport, and treat, store, or dispose of hazardous waste. RCRAInfo allows RCRA

MAP FINDINGS

Map ID
 Direction
 Distance
 Distance (ft.)Site

EDR ID Number
 EPA ID Number

Database(s)

ROLLER INC (Continued)

1004753963

program staff to track the notification, permit, compliance, and corrective action activities required under RCRA.

**B6
 SW
 1/8-1/4
 0.189 mi.
 997 ft.**

**CAPITOL 66
 204 MONTEZUMA
 SANTA FE, NM 87501
 Site 1 of 3 in cluster B**

**LUST U003192867
 UST N/A**

LUST:

Facility ID: 27219
Status: Aggr Cleanup Completed, Resp Party
 Status Date: 11/04/1998
 Release ID: 324
 Date Release Reported: 09/12/1990
 Priority Rank: 358
 Mitigating Factor Score: 3
 Total Score To Assign Relative Rank: 560
 Project Manager: Susan Von Gonten

UST:

Facility ID: 27219
 Secondary Address: Not reported
 Owner ID: 15200
 Owner Name: CHAMPION OIL CO INC
 Owner Address: PO BOX 4970
 Owner Address 2: Not reported
 Owner City,St,Zip: SANTA FE, NM 87501
 Owner Telephone: 505-983-8459

Tank ID: 22548
Tank Status: REMOVED
 Tank Type: Underground
 Tank Capacity: 4000
 Tank Substance: GASOLINE UNKNOWN TYPE

Tank ID: 22549
Tank Status: REMOVED
 Tank Type: Underground
 Tank Capacity: 3000
 Tank Substance: GASOLINE UNKNOWN TYPE

Tank ID: 22550
Tank Status: REMOVED
 Tank Type: Underground
 Tank Capacity: 3000
 Tank Substance: DIESEL

Tank ID: 22551
Tank Status: REMOVED
 Tank Type: Underground
 Tank Capacity: 500
 Tank Substance: Not reported

MAP FINDINGS

Map ID
 Direction
 Distance
 Distance (ft.)Site

EDR ID Number
 Database(s) EPA ID Number

A7
WSW
1/8-1/4
0.191 mi.
1007 ft.

MASTER CLEANERS
328 SANDOVAL
SANTA FE, NM 87501
Site 2 of 2 in cluster A

RCRA-SQG **1001028161**
FINDS **NMR000000208**
DRYCLEANERS

RCRA-SQG:

Date form received by agency: 08/10/1995
 Facility name: MASTER CLEANERS
 Facility address: 328 SANDOVAL
 SANTA FE, NM 87501
 EPA ID: NMR000000208
 Mailing address: SANDOVAL
 SANTA FE, NM 87501
 Contact: JAMES SALAZAR
 Contact address: 328 SANDOVAL
 SANTA FE, NM 87501
 Contact country: US
 Contact telephone: (505) 983-6561
 Contact email: Not reported
 EPA Region: 06
 Classification: Small Small Quantity Generator
 Description: Handler: generates more than 100 and less than 1000 kg of hazardous waste during any calendar month and accumulates less than 6000 kg of hazardous waste at any time; or generates 100 kg or less of hazardous waste during any calendar month, and accumulates more than 1000 kg of hazardous waste at any time

Owner/Operator Summary:

Owner/operator name: JAMES SALAZAR
 Owner/operator address: 328 SANDOVAL
 SANTA FE, NM 87501
 Owner/operator country: Not reported
 Owner/operator telephone: (505) 983-6561
 Legal status: Private
 Owner/Operator Type: Owner
 Owner/Op start date: Not reported
 Owner/Op end date: Not reported

Handler Activities Summary:

U.S. importer of hazardous waste: Unknown
 Mixed waste (haz. and radioactive): Unknown
 Recycler of hazardous waste: No
 Transporter of hazardous waste: No
 Treater, storer or disposer of HW: No
 Underground injection activity: No
 On-site burner exemption: Unknown
 Furnace exemption: Unknown
 Used oil fuel burner: No
 Used oil processor: No
 User oil refiner: No
 Used oil fuel marketer to burner: No
 Used oil Specification marketer: No
 Used oil transfer facility: No
 Used oil transporter: No
 Off-site waste receiver: Commercial status unknown

MAP FINDINGS

Map ID
 Direction
 Distance
 Distance (ft.)Site

EDR ID Number
 Database(s) EPA ID Number

MASTER CLEANERS (Continued)

1001028161

Hazardous Waste Summary:

Waste code: D039
 Waste name: TETRACHLOROETHYLENE

Waste code: F002
 Waste name: THE FOLLOWING SPENT HALOGENATED SOLVENTS: TETRACHLOROETHYLENE, METHYLENE CHLORIDE, TRICHLOROETHYLENE, 1,1,1-TRICHLOROETHANE, CHLOROBENZENE, 1,1,2-TRICHLORO-1,2,2-TRIFLUOROETHANE, ORTHO-DICHLOROBENZENE, TRICHLOROFLUOROMETHANE, AND 1,1,2-TRICHLOROETHANE; ALL SPENT SOLVENT MIXTURES/BLENDS CONTAINING, BEFORE USE, A TOTAL OF TEN PERCENT OR MORE (BY VOLUME) OF ONE OR MORE OF THE ABOVE HALOGENATED SOLVENTS OR THOSE LISTED IN F001, F004, OR F005, AND STILL BOTTOMS FROM THE RECOVERY OF THESE SPENT SOLVENTS AND SPENT SOLVENT MIXTURES.

Violation Status: No violations found

FINDS:

Other Pertinent Environmental Activity Identified at Site

Registry ID: 110009458470

AFS (Aerometric Information Retrieval System (AIRS) Facility Subsystem) replaces the former Compliance Data System (CDS), the National Emission Data System (NEDS), and the Storage and Retrieval of Aerometric Data (SAROAD). AIRS is the national repository for information concerning airborne pollution in the United States. AFS is used to track emissions and compliance data from industrial plants. AFS data are utilized by states to prepare State Implementation Plans to comply with regulatory programs and by EPA as an input for the estimation of total national emissions. AFS is undergoing a major redesign to support facility operating permits required under Title V of the Clean Air Act.

RCRAInfo is a national information system that supports the Resource Conservation and Recovery Act (RCRA) program through the tracking of events and activities related to facilities that generate, transport, and treat, store, or dispose of hazardous waste. RCRAInfo allows RCRA program staff to track the notification, permit, compliance, and corrective action activities required under RCRA.

NM-TEMPO (New Mexico - Tools for Environmental Management and Protection Organizations) is an Integrated Management System

DRYCLEANERS:

Contact: Not reported
 Phone #: none
 Sent EPA Questionnaire: Not reported
 Responded to Questionnaire: Not reported
 Other Info: OOB
 Glns Perc Used/Year: Not reported

MAP FINDINGS

Map ID			EDR ID Number
Direction			
Distance			
Distance (ft.)	Site	Database(s)	EPA ID Number

B8	210 AND 218 MONTEZUMA AVENUE	LUST	U003913256
SW	210 MONTEZUMA AVE	UST	N/A
1/8-1/4	SANTA FE, NM 87501		
0.191 mi.			
1008 ft.	Site 2 of 3 in cluster B		

LUST:

Facility ID:	47997
Status:	Cleanup, Responsible Party
Status Date:	06/17/2004
Release ID:	3604
Date Release Reported:	03/03/1999
Priority Rank:	85
Mitigating Factor Score:	2
Total Score To Assign Relative Rank:	2928
Project Manager:	Susan Von Gonten

UST:

Facility ID:	47997
Secondary Address:	Not reported
Owner ID:	47115
Owner Name:	218 MONTEZUMA ASSOCIATES LLC
Owner Address:	760 MARKET ST STE 866
Owner Address 2:	Not reported
Owner City,St,Zip:	SAN FRANCISCO, CA 94102
Owner Telephone:	415-433-3887

Tank ID:	36403
Tank Status:	REMOVED
Tank Type:	Underground
Tank Capacity:	Not reported
Tank Substance:	GASOLINE UNKNOWN TYPE

Tank ID:	36404
Tank Status:	REMOVED
Tank Type:	Underground
Tank Capacity:	Not reported
Tank Substance:	GASOLINE UNKNOWN TYPE

Tank ID:	36405
Tank Status:	REMOVED
Tank Type:	Underground
Tank Capacity:	Not reported
Tank Substance:	GASOLINE UNKNOWN TYPE

B9	PKG BUILDING	SCS	S108954716
SW	218 MONTEZUMA		N/A
1/8-1/4	SANTA FE, NM		
0.193 mi.			
1021 ft.	Site 3 of 3 in cluster B		

SCS:

Latitude:	Not reported
Longitude:	Not reported
Size(Acres):	Not reported
Contaminate Of Concern:	Not reported
Depth To Water(Ft):	Not reported

MAP FINDINGS

Map ID
 Direction
 Distance
 Distance (ft.)Site

EDR ID Number
 EPA ID Number

Database(s)

PKG BUILDING (Continued)

S108954716

Flow Direction: Not reported
 Media Impacted: Not reported
 Regulatory Status: Not reported
 Assessment Or Abatement Option: Not reported
 Comments: Not reported
 Event: indoor air and soil vapor showed low levels of CCl2F2
 Discharge Date: 6/6/1905
 Actions Taken: Not reported
 GWWB Status: closed
 Closed Date: Not reported

**10
 SW
 1/4-1/2
 0.274 mi.
 1448 ft.**

**FORMER GARFIELD
 418 SANDOVAL ST
 SANTA FE, NM 87502**

**LUST S105426749
 N/A**

LUST:

Facility ID: 28118
Status: No Further Action Required
 Status Date: 06/12/2001
 Release ID: 1206
 Date Release Reported: 04/17/1992
 Priority Rank: Not reported
 Mitigating Factor Score: Not reported
 Total Score To Assign Relative Rank: Not reported
 Project Manager: Jonathan Kniskern

**11
 NE
 1/4-1/2
 0.278 mi.
 1469 ft.**

**WASHINGTON AVE GULF
 201 WASHINGTON AVE
 SANTA FE, NM 87501**

**LUST U003192975
 UST N/A**

LUST:

Facility ID: 31537
Status: No Further Action Required
 Status Date: 02/11/1993
 Release ID: 1320
 Date Release Reported: 06/12/1992
 Priority Rank: Not reported
 Mitigating Factor Score: Not reported
 Total Score To Assign Relative Rank: Not reported
 Project Manager: UNKNOWN

UST:

Facility ID: 31537
 Secondary Address: Not reported
 Owner ID: 15989
 Owner Name: HORN DISTRIBUTING CO INC
 Owner Address: PO BOX 4999
 Owner Address 2: Not reported
 Owner City,St,Zip: SANTA FE, NM 87502
 Owner Telephone: 505-471-0512

Tank ID: 32575

MAP FINDINGS

Map ID
 Direction
 Distance
 Distance (ft.)Site

EDR ID Number
 EPA ID Number

Database(s)

WASHINGTON AVE GULF (Continued)

U003192975

Tank Status: REMOVED
 Tank Type: Underground
 Tank Capacity: 250
 Tank Substance: UNLEADED GASOLINE

Tank ID: 32576
Tank Status: REMOVED
 Tank Type: Underground
 Tank Capacity: 1000
 Tank Substance: UNLEADED GASOLINE

Tank ID: 32577
Tank Status: REMOVED
 Tank Type: Underground
 Tank Capacity: 1000
 Tank Substance: UNLEADED GASOLINE

Tank ID: 32578
Tank Status: REMOVED
 Tank Type: Underground
 Tank Capacity: 3000
 Tank Substance: UNLEADED GASOLINE

Tank ID: 32579
Tank Status: REMOVED
 Tank Type: Underground
 Tank Capacity: 1000
 Tank Substance: UNLEADED GASOLINE

12
 WSW
 1/4-1/2
 0.337 mi.
 1778 ft.

**SANBUSCO MARKET CENTER
 560 MONTEZUMA AVENUE
 SANTA FE, NM**

VCP S106227821
 N/A

VCP:
 VRP Id Number: 53012001
 Applicant: Sanbusco Corp.
 Contact: Sanbusco Corp.
 NMEDPM: Bynum
 Township/ Range: T17N, R9E, Sec 13
 Lat/Long: 35.708 -105.9464
 Size (acres): 4.7985
 CERCLIS ID: none
 Contamination Type: hydraulic oi
 Application Date: 6/7/2001
 Final Acceptance Date: 7/15/2001
 Land Use Restrictions: none
 Inst Controls: none
 Completion Cert Issue: 7/23/2001
 Covenant Not To Sue Issue: NI
 Status: Closed
 Status Comments: Not reported
 Summary Comments: none

MAP FINDINGS

Map ID			EDR ID Number
Direction			
Distance			
Distance (ft.)	Site	Database(s)	EPA ID Number

13 East 1/4-1/2 0.348 mi. 1838 ft.	LA VILLA RIVERA BUILDING 224 PALACE SANTA FE, NM 87501	LUST UST	U001891654 N/A
---	---	---------------------------	---------------------------------

LUST:

Facility ID:	29006
Status:	No Further Action Required
Status Date:	10/15/1999
Release ID:	3452
Date Release Reported:	10/08/1998
Priority Rank:	Not reported
Mitigating Factor Score:	Not reported
Total Score To Assign Relative Rank:	Not reported
Project Manager:	Lorena Goerger

UST:

Facility ID:	29006
Secondary Address:	Not reported
Owner ID:	15469
Owner Name:	BUILDING SERVICES DIVISION
Owner Address:	GENERAL SERVICES DEPARTMENT
Owner Address 2:	PO DRAWER 26110
Owner City,St,Zip:	SANTA FE, NM 87502
Owner Telephone:	505-827-2205

Tank ID:	26701
Tank Status:	REMOVED
Tank Type:	Underground
Tank Capacity:	8000
Tank Substance:	DIESEL

14 SSE 1/4-1/2 0.390 mi. 2061 ft.	CHEVRON 75729 502 OLD SANTA FE TRAIL SANTA FE, NM 87501	RCRA-NonGen FINDS LUST	1000638217 NMD986676138
--	--	---	--

RCRA-NonGen:

Date form received by agency:	11/18/1991
Facility name:	CHEVRON STATION #75729
Facility address:	502 OLD SANTA FE TRAIL SANTA FE, NM 87501
EPA ID:	NMD986676138
Mailing address:	PO BOX 2833 LA HABRA, CA 90632
Contact:	MARK KANITRA
Contact address:	PO BOX 2833 LA HABRA, CA 90632
Contact country:	US
Contact telephone:	(310) 694-7452
Contact email:	Not reported
EPA Region:	06
Classification:	Non-Generator
Description:	Handler: Non-Generators do not presently generate hazardous waste

Owner/Operator Summary:
 Owner/operator name: CHEVRON USA INC

MAP FINDINGS

Map ID
 Direction
 Distance
 Distance (ft.)Site

EDR ID Number
 EPA ID Number

Database(s)

CHEVRON 75729 (Continued)

1000638217

Owner/operator address: PO BOX 2833
 LA HABRA, CA 90632
 Owner/operator country: Not reported
 Owner/operator telephone: (213) 694-7452
 Legal status: Private
 Owner/Operator Type: Owner
 Owner/Op start date: 01/01/0001
 Owner/Op end date: Not reported

Handler Activities Summary:

U.S. importer of hazardous waste: Unknown
 Mixed waste (haz. and radioactive): Unknown
 Recycler of hazardous waste: No
 Transporter of hazardous waste: No
 Treater, storer or disposer of HW: No
 Underground injection activity: No
 On-site burner exemption: Unknown
 Furnace exemption: Unknown
 Used oil fuel burner: No
 Used oil processor: No
 User oil refiner: No
 Used oil fuel marketer to burner: No
 Used oil Specification marketer: No
 Used oil transfer facility: No
 Used oil transporter: No
 Off-site waste receiver: Commercial status unknown

Hazardous Waste Summary:

Waste code: D000
 Waste name: Not Defined

Waste code: D001
 Waste name: IGNITABLE HAZARDOUS WASTES ARE THOSE WASTES WHICH HAVE A FLASHPOINT OF LESS THAN 140 DEGREES FAHRENHEIT AS DETERMINED BY A PENSKY-MARTENS CLOSED CUP FLASH POINT TESTER. ANOTHER METHOD OF DETERMINING THE FLASH POINT OF A WASTE IS TO REVIEW THE MATERIAL SAFETY DATA SHEET, WHICH CAN BE OBTAINED FROM THE MANUFACTURER OR DISTRIBUTOR OF THE MATERIAL. LACQUER THINNER IS AN EXAMPLE OF A COMMONLY USED SOLVENT WHICH WOULD BE CONSIDERED AS IGNITABLE HAZARDOUS WASTE.

Waste code: D002
 Waste name: A WASTE WHICH HAS A PH OF LESS THAN 2 OR GREATER THAN 12.5 IS CONSIDERED TO BE A CORROSIVE HAZARDOUS WASTE. SODIUM HYDROXIDE, A CAUSTIC SOLUTION WITH A HIGH PH, IS OFTEN USED BY INDUSTRIES TO CLEAN OR DEGREASE PARTS. HYDROCHLORIC ACID, A SOLUTION WITH A LOW PH, IS USED BY MANY INDUSTRIES TO CLEAN METAL PARTS PRIOR TO PAINTING. WHEN THESE CAUSTIC OR ACID SOLUTIONS BECOME CONTAMINATED AND MUST BE DISPOSED, THE WASTE WOULD BE A CORROSIVE HAZARDOUS WASTE.

Waste code: D008
 Waste name: LEAD

Waste code: D018
 Waste name: BENZENE

Violation Status: No violations found

MAP FINDINGS

Map ID
 Direction
 Distance
 Distance (ft.)Site

EDR ID Number
 EPA ID Number

Database(s)

CHEVRON 75729 (Continued)

1000638217

FINDS:

Other Pertinent Environmental Activity Identified at Site

Registry ID: 110004277871

RCRAInfo is a national information system that supports the Resource Conservation and Recovery Act (RCRA) program through the tracking of events and activities related to facilities that generate, transport, and treat, store, or dispose of hazardous waste. RCRAInfo allows RCRA program staff to track the notification, permit, compliance, and corrective action activities required under RCRA.

NM-TEMPO (New Mexico - Tools for Environmental Management and Protection Organizations) is an Integrated Management System

LUST:

Facility ID:	26291
Status:	No Further Action Required
Status Date:	02/22/2002
Release ID:	309
Date Release Reported:	11/19/1990
Priority Rank:	Not reported
Mitigating Factor Score:	Not reported
Total Score To Assign Relative Rank:	Not reported
Project Manager:	Lorena Goerger

15
 NE
 1/4-1/2
 0.407 mi.
 2150 ft.

BACA STREET SITE
499 PASEO DE PERALTA
SANTA FE, NM 87501

US BROWNFIELDS 1011860429
N/A

US BROWNFIELDS:

Recipient name:	Santa Fe, City of
Project name:	Santa Fe, NM
Property name:	Baca Street Site
Parcel #:	Not reported
Parcel size:	16.00
Latitude:	35.691543
Longitude:	-105.937406
Region:	6
HCM label:	Not reported
Map scale:	Not reported
Point of reference:	Not reported
Datum:	Not reported
ACRES property ID:	11942
Start date:	6/30/2001
Completed date:	6/30/2001
Accomplishment type:	Phase I Environmental Assessment
Accomplishment (acres):	Not reported
Ownership entity:	Not reported
Current use:	Not reported
Current owner:	Not reported
Future use:	Not reported
Past use flag:	Not reported
Future use flag:	Not reported

MAP FINDINGS

Map ID
 Direction
 Distance
 Distance (ft.)Site

EDR ID Number

Database(s) EPA ID Number

BACA STREET SITE (Continued)

1011860429

Cleanup required: Yes
 Proprietary controls: Not reported
 Gov. control: Not reported
 Enforcement permit tools: Not reported
 Info. devices: Not reported
 Video available: Not reported
 Photo available: Not reported
 Usage type: Not reported
 Not in state/tribal program: Not reported
 IC data address: Not reported
 IC in place date: Not reported
 IC in place flag: Unknown
 IC required flag: Not reported
 NFA issue date: Not reported
 State and tribal program date: Not reported
 State and tribal program ID: Not reported
 Air contaminated: Not reported
 Air cleaned: Not reported
 Asbestos found: Not reported
 Asbestos cleaned: Not reported
 Controlled substance found: Not reported
 Controlled substance cleaned: Not reported
 Drinking water affected: Not reported
 Drinking water cleaned: Not reported
 Groundwater affected: Yes
 Groundwater cleaned: Not reported
 Lead contaminant found: Not reported
 Lead cleaned up: Not reported
 None found: Not reported
 None cleaned up: Not reported
 No media found: Not reported
 No media cleaned up: Not reported
 Other found: Not reported
 Other cleaned up: Not reported
 Other metals found: Not reported
 Other metals cleaned: Not reported
 PAHs found: Not reported
 PAHs cleaned up: Not reported
 PCBs found: Not reported
 PCBs cleaned up: Not reported
 Petro products found: Not reported
 Petro products cleaned: Not reported
 Sediments found: Not reported
 Sediments cleaned: Not reported
 Soil affected: Yes
 Soil cleaned up: Not reported
 Surface water affected: Not reported
 Surface water cleaned: Not reported
 Unknown found: Not reported
 Unknown cleaned: Not reported
 Unknown media: Not reported
 Unknown media cleaned: Not reported
 VOCs found: Not reported
 VOCs cleaned: Not reported

Property Description: Possibly dry cleaning & gasoline storage

MAP FINDINGS

Map ID			EDR ID Number
Direction			
Distance			
Distance (ft.)	Site	Database(s)	EPA ID Number

C16	GARCIA HONDA	SCS	S108954709
SW	607 CERRILLOS		N/A
1/4-1/2	SANTA FE, NM		
0.452 mi.			
2384 ft.	Site 1 of 4 in cluster C		

SCS:

Latitude:	Not reported
Longitude:	Not reported
Size(Acres):	Not reported
Contaminate Of Concern:	Not reported
Depth To Water(Ft):	Not reported
Flow Direction:	Not reported
Media Impacted:	Not reported
Regulatory Status:	Not reported
Assessment Or Abatement Option:	Not reported
Comments:	Not reported
Event:	used oil LUST site
Discharge Date:	12/11/1989
Actions Taken:	soil excavation
GWWB Status:	closed
Closed Date:	7/26/1990

C17	GARCIA AUTO	LUST	S101647785
SW	607 CERRILLOS RD		N/A
1/4-1/2	SANTA FE, NM 87501		
0.452 mi.			
2384 ft.	Site 2 of 4 in cluster C		

LUST:

Facility ID:	28798
Status:	No Further Action Required
Status Date:	05/25/1990
Release ID:	245
Date Release Reported:	01/18/1990
Priority Rank:	Not reported
Mitigating Factor Score:	Not reported
Total Score To Assign Relative Rank:	Not reported
Project Manager:	UNKNOWN

C18	QUICK AND EASY GAS	LUST	U001387932
SW	631 CERRILLOS RD	UST	N/A
1/4-1/2	SANTA FE, NM 87501		
0.475 mi.			
2510 ft.	Site 3 of 4 in cluster C		

LUST:

Facility ID:	30091
Status:	No Further Action Required
Status Date:	07/26/2006
Release ID:	2360
Date Release Reported:	03/13/1998
Priority Rank:	230
Mitigating Factor Score:	3
Total Score To Assign Relative Rank:	908
Project Manager:	Susan Von Gonten

MAP FINDINGS

Map ID
 Direction
 Distance
 Distance (ft.)Site

EDR ID Number
 EPA ID Number

Database(s)

QUICK AND EASY GAS (Continued)

U001387932

UST:

Facility ID: 30091
 Secondary Address: Not reported
 Owner ID: 17344
 Owner Name: BEAL CARYL
 Owner Address: 190 CRESTVUE MANOR DRIVE
 Owner Address 2: Not reported
 Owner City,St,Zip: PITTSBURGH, PA 15228
 Owner Telephone: 412-531-1764

Tank ID: 29207
Tank Status: REMOVED
 Tank Type: Underground
 Tank Capacity: 6000
 Tank Substance: UNLEADED GASOLINE

Tank ID: 29208
Tank Status: REMOVED
 Tank Type: Underground
 Tank Capacity: 6000
 Tank Substance: UNLEADED GASOLINE

Tank ID: 29209
Tank Status: REMOVED
 Tank Type: Underground
 Tank Capacity: 8000
 Tank Substance: UNLEADED GASOLINE

**C19
 SW
 1/4-1/2
 0.483 mi.
 2548 ft.**

**CHLORINATED SOLVENT PLUME
 631 CERILLOS ROAD
 SANTA FE, NM 87501
 Site 4 of 4 in cluster C**

**CERCLIS 1001404218
 FINDS NM0000605151**

CERCLIS:

Site ID: 0605156
 Federal Facility: Not a Federal Facility
 NPL Status: Not on the NPL
 Non NPL Status: PA Start Needed

CERCLIS Site Contact Name(s):

Contact Name: Ladonna Walker
 Contact Tel: (214) 665-6666
 Contact Title: Site Assessment Manager (SAM)

Contact Name: Philip Ofosu
 Contact Tel: (214) 665-3178
 Contact Title: Site Assessment Manager (SAM)

Site Description: Not reported

CERCLIS Assessment History:

Action: DISCOVERY
 Date Started: Not reported
 Date Completed: 10/26/1998

MAP FINDINGS

Map ID
 Direction
 Distance
 Distance (ft.)Site

EDR ID Number

Database(s) EPA ID Number

CHLORINATED SOLVENT PLUME (Continued)

1001404218

Priority Level: Not reported

FINDS:

Other Pertinent Environmental Activity Identified at Site

Registry ID: 110009262252

CERCLIS (Comprehensive Environmental Response, Compensation, and Liability Information System) is the Superfund database that is used to support management in all phases of the Superfund program. The system contains information on all aspects of hazardous waste sites, including an inventory of sites, planned and actual site activities, and financial information.

**20
 SW
 1/2-1
 0.582 mi.
 3075 ft.**

**SANTA FE RAILYARD/CONOCOPHILLIPS/LA UNIC
 760 CERRILLOS ROAD
 SANTA FE, NM**

**SCS S108954189
 N/A**

SCS:

Latitude: 35.678842000000003
 Longitude: Not reported
 Size(Acres): <50
 Contaminate Of Concern: PCE
 Depth To Water(Ft): 70-130
 Flow Direction: E
 Media Impacted: GW
 Regulatory Status: Stage 1 AP
 Assessment Or Abatement Option: Monitoring. Require an AP from La Unica Owners
 Comments: Not reported
 Event: Not reported
 Discharge Date: Not reported
 Actions Taken: Not reported
 GWWB Status: Not reported
 Closed Date: Not reported

ORPHAN SUMMARY

City	EDR ID	Site Name	Site Address	Zip	Database(s)
ABIQUIU	U003543165	ABIQUIU GAS AND GROCERY	HWY 84	87501	UST
GANADO	1004754633	USDOI BIA KINLICHEE BOARDING SCHOOL	RTE 39 NAVAJO	87505	FINDS, RCRA-CESQG
LA CIENEGA	U003191783	AT&T-LA CIENEGA	3 POINT 5 MILES, SSW LAS CIENEGA	87501	LUST, UST
POJOAQUE	S105426777	SAMS TEXACO	ROUTE 11 PUEBLO PLAZA	87501	LUST
POJOAQUE	1004564426	POJOAQUE TEXACO	ROUTE 11 PUEBLO PLAZA	87501	UST, FINDS
POJOAQUE	S105510895	KOKOMAN LIQUOR	HWY 285, PO BOX 3497	87501	LUST
POJOAQUE	1007111666	MINO & GREGS AUTOMOTIVE	HIGHWAY 502	87501	RCRA-CESQG
POJOAQUE	1003875957	POJOAQUE ABANDONED MICA MINES	EAST OF HIGHWAY 285 AT POJOAQUE	87501	CERC-NFRAP
PUEBLO OF SAN ILDEFON	1003876047	TOTAVI AREA SAND & GRAVEL OPERATION	9 MI W ON HWY 502 FROM HWY 285	87501	CERC-NFRAP
SANTA FE	U001387029	KERRISK JERRY F	RTE 10	87501	UST
SANTA FE	1003876034	ALEXANDER GRAVEL (TESUQUE PUEBLO)	ROUTE 11	87501	CERC-NFRAP
SANTA FE	1009388453	POJOAQUE TEXACO	RT. 11 PUEBLO PLAZA	87501	INDIAN UST
SANTA FE	1003875948	TESUQUE OPEN DUMP	ROUTE 11	87501	CERC-NFRAP
SANTA FE	U003732564	NM CORRECTION DEPT SOUTH FACILITY	HWY 14	87501	UST
SANTA FE	S105959705	NEW MEXICO (STATE OF) CORRECTIONAL FACIL	4311 HWY 14, PO BOX 1059	87505	LUST
SANTA FE	U003192954	SANTA FE NM ATCT	RTE 20	87501	UST
SANTA FE	U003913231	SANTO DOMINGO TRIBAL GAS STATION	I 25 AND SR 22	87501	UST
SANTA FE	U003965623	FORMER GAS STATION POJOAQUE	17809 HWY 285	87501	LUST, UST
SANTA FE	S106953484	NMSHTD CUYAMUNGUE	US 285 STATE RD 14 AT MILE POST 177	87501	LUST
SANTA FE	S108954718	SANTA FE KOA CAMPGROUND	RT 3 BOX 95-A		SCS
SANTA FE	U004041161	SANGRE DE CRISTO CENTER	ROUTE 4	87501	UST
SANTA FE	U003543793	RANCHO ENCANTADO	ROUTE 4 BOX 57 C	87501	UST
SANTA FE	U001009696	PONCES FINA	ROUTE 5	87501	UST, LUST
SANTA FE	1009388582	ALLSUP'S #323	RT. 5, BOX 36A	87501	INDIAN UST
SANTA FE	U003192915	LEEDER CONSTRUCTION CO INC (A)	ROUTE 6 W OF ROUTE 6	87501	UST
SANTA FE	U003192929	PADILLA HENRY	RT 6 BOX 26	87501	UST
SANTA FE	S105426817	LEEDER CONSTRUCTION	RTE 6, BOX 35 1/2	87501	LUST
SANTA FE	S108954724	GENERAL PARTS INC.	RT 6, 89A AGUA FRIA RD		SCS
SANTA FE	U003192941	ROTUNNO PLUMBING	AGUA FRIA ST	87501	UST
SANTA FE	S108954723	RUBEN WELL	CAMINO SIN NOMBRE AND CAMINO SAN AC		SCS
SANTA FE	S108954122	ORTIZ LANDFILL SANTA FE	CAMINO DE LAS CRUCITAS AND BUCKMAN		SCS
SANTA FE	S105427049	NMSHTD SERVCTR	7315 CERRILLOS RD US 285 S	87501	LUST
SANTA FE	U003192896	GROSS KELLY WAREHOUSE	GUADALUPE ST	87501	UST
SANTA FE	S108954721	LA PUERTA ORIGIN LTD	4523 ST HWY. 14		SCS
SANTA FE	S108954725	DOT SANTA FE	ST. MICHAELS AND OLD PECOS TRAIL		SCS
SANTA FE	S106022703	ARROYO HONDO	96B OLD LAS VEGAS HWY	87505	LUST
SANTA FE	S105510972	NMSHTD SANTA FE PATROL YD	ONE FOURTH S QUINELAS, ROUTE 2 BOX	87501	LUST
SANTA FE	S105426899	CAPITOL AVIATION	RURAL RTE 6, BOX 180 D	87501	LUST
TESUQUE	S105427114	TEXACO 323	RTE 5, PO BOX 363	87501	LUST
TOTAVI	1003875504	MC REYNOLDS ASPHALT PLANT	HWY 502; 5 1/2 MILES E OF LOS ALAMOS	87501	CERC-NFRAP

208 GALISTEO, SANTA FE
SANTA FE, NM 87501

July 22, 2009

EDR NEPAScreen™

TABLE OF CONTENTS

<u>SECTION</u>	<u>PAGE</u>
EDR NEPAScreen™ Description.....	1
Map Findings Summary.....	2
Natural Areas.....	3
Historic Sites.....	5
Flood Plain.....	21
Wetlands.....	23
Wetlands Classification System.....	25
FCC & FAA Sites.....	29
Key Contacts and Government Records Searched.....	33

Thank you for your business.
Please contact EDR at 1-800-352-0050
with any questions or comments.

Disclaimer - Copyright and Trademark Notice

This Report contains certain information obtained from a variety of public and other sources reasonably available to Environmental Data Resources, Inc. It cannot be concluded from this Report that coverage information for the target and surrounding properties does not exist from other sources. **NO WARRANTY EXPRESSED OR IMPLIED, IS MADE WHATSOEVER IN CONNECTION WITH THIS REPORT. ENVIRONMENTAL DATA RESOURCES, INC. SPECIFICALLY DISCLAIMS THE MAKING OF ANY SUCH WARRANTIES, INCLUDING WITHOUT LIMITATION, MERCHANTABILITY OR FITNESS FOR A PARTICULAR USE OR PURPOSE. ALL RISK IS ASSUMED BY THE USER. IN NO EVENT SHALL ENVIRONMENTAL DATA RESOURCES, INC. BE LIABLE TO ANYONE, WHETHER ARISING OUT OF ERRORS OR OMISSIONS, NEGLIGENCE, ACCIDENT OR ANY OTHER CAUSE, FOR ANY LOSS OF DAMAGE, INCLUDING, WITHOUT LIMITATION, SPECIAL, INCIDENTAL, CONSEQUENTIAL, OR EXEMPLARY DAMAGES. ANY LIABILITY ON THE PART OF ENVIRONMENTAL DATA RESOURCES, INC. IS STRICTLY LIMITED TO A REFUND OF THE AMOUNT PAID FOR THIS REPORT.** Purchaser accepts this Report "AS IS". Any analyses, estimates, ratings, environmental risk levels or risk codes provided in this Report are provided for illustrative purposes only, and are not intended to provide, nor should they be interpreted as providing any facts regarding, or prediction or forecast of, any environmental risk for any property. Only a Phase I Environmental Site Assessment performed by an environmental professional can provide information regarding the environmental risk for any property. Additionally, the information provided in this Report is not to be construed as legal advice.

Copyright 2009 by Environmental Data Resources, Inc. All rights reserved. Reproduction in any media or format, in whole or in part, of any report or map of Environmental Data Resources, Inc., or its affiliates, is prohibited without prior written permission.

EDR and its logos (including Sanborn and Sanborn Map) are trademarks of Environmental Data Resources, Inc. or its affiliates. All other trademarks used herein are the property of their respective owners.

EDR NEPAScreen™ DESCRIPTION

The National Environmental Policy Act of 1969 (NEPA) requires that Federal agencies include in their decision-making processes appropriate and careful consideration of all environmental effects and actions, analyze potential environmental effects of proposed actions and their alternatives for public understanding and scrutiny, avoid or minimize adverse effects of proposed actions, and restore and enhance environmental quality as much as possible.

The EDR NEPAScreen provides information which may be used, in conjunction with additional research, to determine whether a proposed site or action will have significant environmental effect.

The report provides maps and data for the following items (where available). Search results are provided in the Map Findings Summary on page 2 of this report.

Section	Regulation
Natural Areas Map	
• Federal Lands Data:	
- Officially designated wilderness areas	47 CFR 1.1307(1)
- Officially designated wildlife preserves, sanctuaries and refuges	47 CFR 1.1307(2)
- Wild and scenic rivers	40 CFR 6.302(e)
- Fish and Wildlife	40 CFR 6.302
• Threatened or Endangered Species, Fish and Wildlife, Critical Habitat Data (where available)	47 CFR 1.1307(3); 40 CFR 6.302
Historic Sites Map	
• National Register of Historic Places	47 CFR 1.1307(4); 40 CFR 6.302
• State Historic Places (where available)	
• Indian Reservations	
Flood Plain Map	
• National Flood Plain Data (where available)	47 CFR 1.1307(6); 40 CFR 6.302
Wetlands Map	
• National Wetlands Inventory Data (where available)	47 CFR 1.1307(7); 40 CFR 6.302
FCC & FAA Map	
• FCC antenna/tower sites, AM Radio Towers, FAA Markings and Obstructions, AM Radio Interference Zones, Airports, Topographic gradient	47 CFR 1.1307(8)
Key Contacts and Government Records Searched	

MAP FINDINGS SUMMARY

The databases searched in this report are listed below. Database descriptions and other agency contact information is contained in the Key Contacts and Government Records Searched section on page 33 of this report.

TARGET PROPERTY ADDRESS

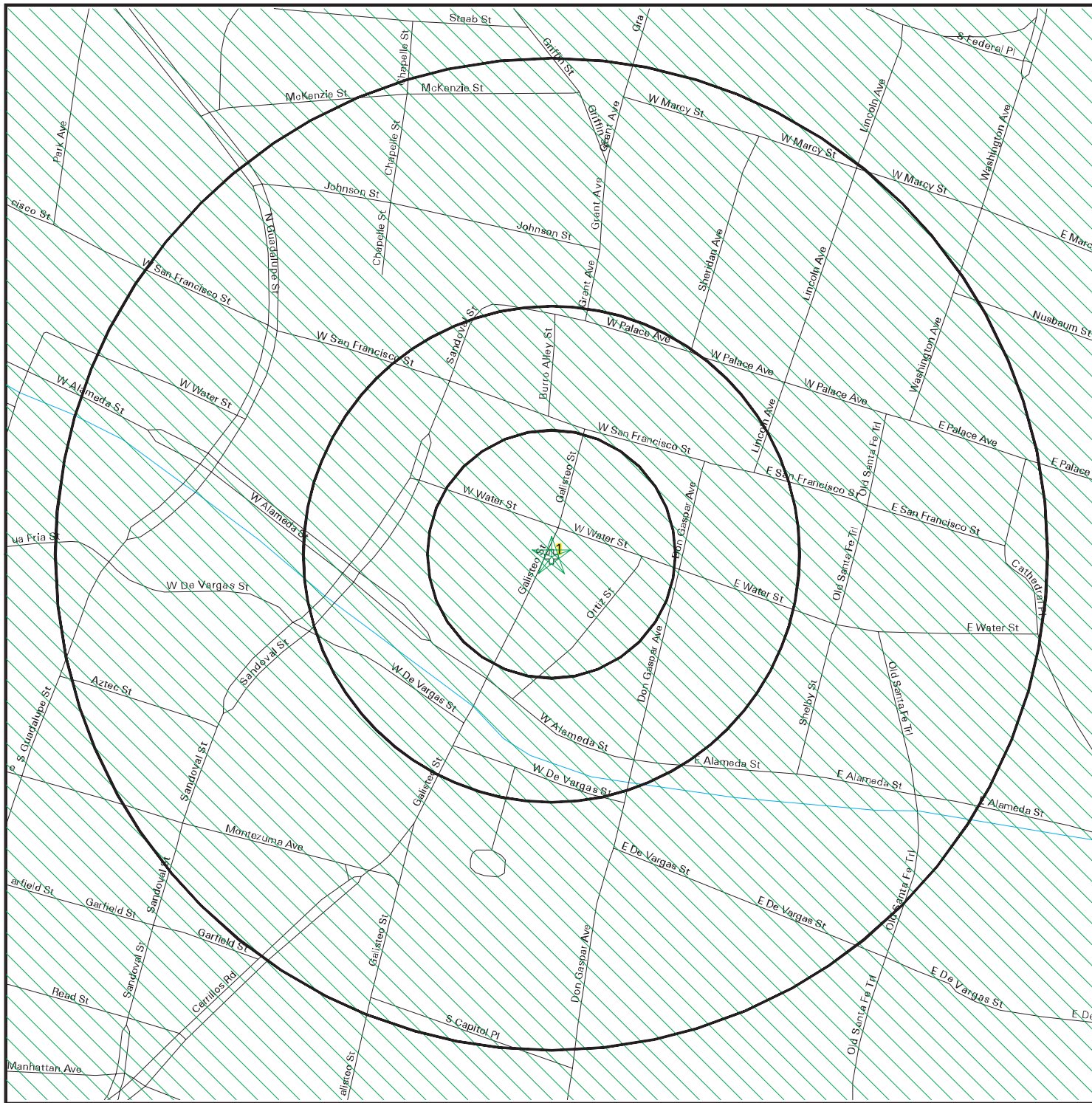
208 GALISTEO, SANTA FE
SANTA FE, NM 87501

TARGET PROPERTY COORDINATES

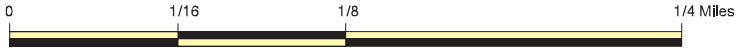
Latitude (North): 35.686600 - 35° 41' 11.8"
Longitude (West): 105.940903 - 105° 56' 27.2"
Universal Transverse Mercator: Zone 13
UTM X (Meters): 414861.4
UTM Y (Meters): 3949397.0

Applicable Regulation from 47 CFR/FCC Checklist	Database	Search Distance (Miles)	Within Search	Within 1/8 Mile
<u>NATURAL AREAS MAP</u>				
1.1307a (1) Officially Designated Wilderness Area	US Federal Lands	0.25	NO	NO
1.1307a (2) Officially Designated Wildlife Preserve	US Federal Lands	0.25	NO	NO
1.1307a (2) Officially Designated Wildlife Preserve	NM Wilderness Areas	0.25	NO	NO
1.1307a (3) Threatened or Endangered Species or Critical Habitat	NM Element Occurrences	0.25	YES	YES
1.1307a (3) Threatened or Endangered Species or Critical Habitat	County Endangered Species	County	YES	N/A
<u>HISTORIC SITES MAP</u>				
1.1307a (4) Listed or eligible for National Register	National Register Hist. Places	0.25	YES	YES
1.1307a (4) Listed or eligible for National Register	NM Historic Sites	0.25	YES	YES
	Indian Reservation	0.25	NO	NO
<u>FLOODPLAIN MAP</u>				
1.1307 (6) Located in a Flood Plain	FLOODPLAIN	0.25	NO	NO
<u>WETLANDS MAP</u>				
1.1307 (7) Change in surface features (wetland fill)	NWI	0.25	NO	NO
<u>FCC & FAA SITES MAP</u>				
	FCC Cellular	0.25	NO	NO
	FCC Antenna	0.25	NO	NO
	FCC Tower	0.25	NO	NO
	FCC AM Tower	0.25	NO	NO
	FAA DOF	0.25	NO	NO
	Airports	0.25	NO	---
	Power Lines	0.25	NO	---

Natural Areas Map



- ★ Target Property
- ⊕ Locations
- ▬ Roads
- ▬ Federal Areas
- ▬ County Boundary
- ▬ Federal Linear Features
- ▬ Waterways
- ▬ State Areas
- ▬ Water
- ▬ State Linear Features



<p>SITE NAME: --- ADDRESS: 208 GALISTEO, SANTA FE SANTA FE NM 87501 LAT/LONG: 35.6866 / -105.9409</p>	<p>CLIENT: NM Environment Department CONTACT: na INQUIRY #: Online_Report DATE: TC'Online_Report' Pag</p>
--	--

NATURAL AREAS MAP FINDINGS

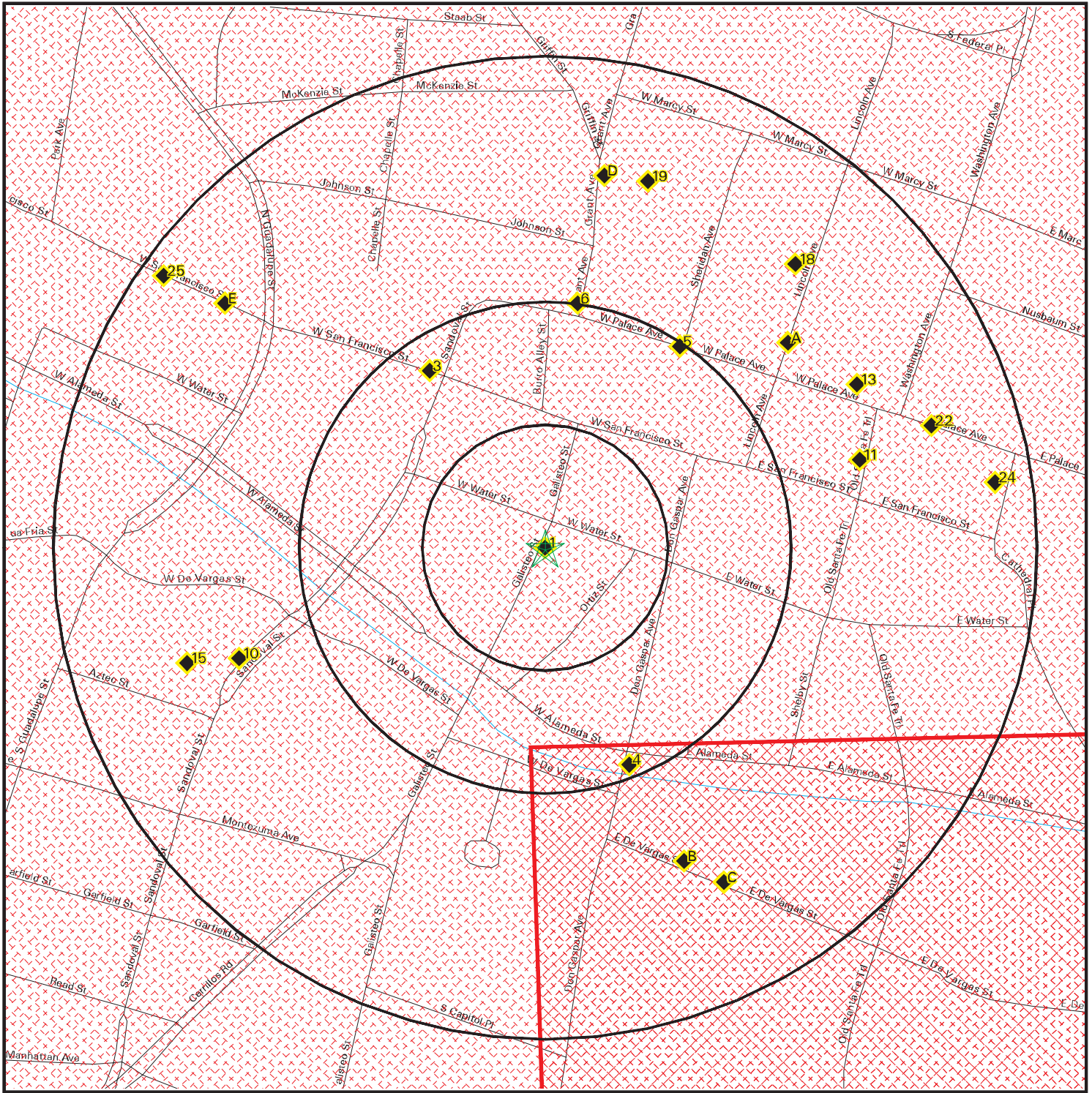
Endangered Species Listed for: SANTA FE County, NM.

Source: EPA Endangered Species Protection Program Database

BIRD: EAGLE, BALD
 BIRD: OWL, MEXICAN SPOTTED
 BIRD: PLOVER, MOUNTAIN
 MAMMAL: FERRET, BLACK-FOOTED

Map ID	Direction	Distance	Distance (ft.)	EDR ID	Database
1	North	0-1/8 mi	0		
<p>NOTE: The NM Endangered Species database contains multiple large areas, each approximately 7mi. x 9mi. The search radius for this report falls within one or more of these areas. The following data is provided:</p>					
			Quadname:	Santa Fe	
			Polygon Id:	3510568	
			Total Pop:	2	
			T/E Population:	2	
				NMES000133	NM Element Occurrences

Historic Sites Map



- Target Property
- Streets
- County Boundary
- Waterways
- Water
- Historic Sites
- Federal Historic Areas
- State Historic Areas
- US Indian Reservations
- Scenic Trail



SITE NAME: ---
 ADDRESS: 208 GALISTEO, SANTA FE
 SANTA FE NM 87501
 LAT/LONG: 35.6866 / -105.9409

CLIENT: NM Environment Department
 CONTACT: na
 INQUIRY #: Online_Report
 DATE:

HISTORIC SITES MAP FINDINGS

Map ID Direction Distance Distance (ft.)		EDR ID Database
1 North 0-1/8 mi	<p>Resource Name: Santa Fe Historic District Alternate Name: Not Reported Resource Address: Roughly bounded by Camino Cabra, Camino de las Animas, W. Manhattan Ave., S. St. Francis Dr., and Griffin St.</p>	73001150 National Register Hist. Places
0	<p>Resource Type: District Location: Santa Fe, NM County: Santa Fe, NM Primary Certification: Listed in the national register Certification Date: 19730723 Acreage: 11130 Number of Buildings: 27 Number of Objects: 1 Number of Sites: 2 Num. of Structures: 1 Number of non-contributing Buildings: 0 Number of non-contributing Objects: 0 Number of non-contributing Sites: 0 Num. of non-contributing Structures: 0 Applicable Criteria: Event, Architecture/Engineering Areas of Significance: Community planning and development, Commerce, Art, Military, Architecture, Politics/government, Hispanic, Agriculture, Religion, Social history Current Function: Recreation and culture, Domestic, Commerce/trade, Government, Religion Building Material: Adobe, Stucco, Earth, None listed, Brick, Wood Other Names: See Also:Sante Fe Plaza;Vigil,Donaciano,House;Palace of the</p>	
C2 South 0-1/8 mi 535	<p>Resource Name: Barrio de Analco Historic District Alternate Name: Not Reported Resource Address: Roughly bounded by E. De Vargas and College Sts. Resource Type: District Location: Santa Fe, NM County: Santa Fe, NM Primary Certification: Listed in the national register Certification Date: 19681124 Acreage: 180 Number of Buildings: 10 Number of Objects: 0 Number of Sites: 0 Num. of Structures: 0 Number of non-contributing Buildings: 10 Number of non-contributing Objects: 0 Number of non-contributing Sites: 0 Num. of non-contributing Structures: 0 Applicable Criteria: Architecture/Engineering Areas of Significance: Architecture Current Function: Domestic, Commerce/trade, Religion Building Material: Adobe, Stucco, None listed, Wood, Brick</p>	68000032 National Register Hist. Places
3 NNW 0-1/8 mi 567	<p>Name: Ortiz, Nicholas and Antonio Jose, Houses Address: 306-322 1/2 W. San Francisco HPD Number: 16 State Added Date: 12/20/1968 Federal Date Added: Not reported Multi: Not reported City: Santa Fe County: Santa Fe</p>	NM10001477 NM Historic Sites

HISTORIC SITES MAP FINDINGS

Map ID Direction Distance Distance (ft.)		EDR ID Database
4 SSE 0-1/8 mi	Resource Name: Don Gaspar Bridge Alternate Name: Not Reported Resource Address: Don Gaspar Ave. crossing over the Santa Fe R. bet. Alameda and E. De Vargas Sts.	02001163 National Register Hist. Places
625	Resource Type: Structure Location: Santa Fe, NM County: Santa Fe, NM Primary Certification: Listed in the national register Certification Date: 20021016 Acreage: 9 Number of Buildings: Not Reported Number of Objects: Not Reported Number of Sites: Not Reported Num. of Structures: 1 Number of non-contributing Buildings: Not Reported Number of non-contributing Objects: Not Reported Number of non-contributing Sites: Not Reported Num. of non-contributing Structures: Not Reported Applicable Criteria: Event, Architecture/Engineering Areas of Significance: Engineering, Architecture, Social history Current Function: Transportation Building Material: Concrete, Asphalt Other Names: El Puente de Los Conquistadores, Bridge 3023; NRM 14-D	
5 NE 0-1/8 mi 651	Name: Delgado, Felipe, House Address: 124 W. Palace Ave HPD Number: 58 State Added Date: 05/23/1969 Federal Date Added: Not reported Multi: Not reported City: Santa Fe County: Santa Fe	NM10001421 NM Historic Sites
6 North 1/8-1/4 mi 663	Name: Santa Fe County Courthouse Address: 102 Grant Ave HPD Number: 1279 State Added Date: 05/09/1986 Federal Date Added: Not reported Multi: 1722 City: Santa Fe County: Santa Fe	NM10001512 NM Historic Sites
A7 NE 1/8-1/4 mi 853	Name: Museum of New Mexico, Collections at the Address: 116 Lincoln Ave HPD Number: 217 State Added Date: 05/20/1971 Federal Date Added: Not reported Multi: Not reported City: Santa Fe County: Santa Fe	NM10001467 NM Historic Sites
A8 NE 1/8-1/4 mi 853	Name: Fort Marcy Officer's Residence Address: 116 Lincoln Ave HPD Number: 379 State Added Date: 05/03/1975 Federal Date Added: 06/20/1975	NM10001434 NM Historic Sites

HISTORIC SITES MAP FINDINGS

Map ID Direction Distance Distance (ft.)		EDR ID Database
	Multi: Not reported City: Santa Fe County: Santa Fe	
B9 SSE 1/8-1/4 mi 866	Resource Name: New Mexico Supreme Court Building Alternate Name: New Deal in New Mexico MPS Resource Address: 237 Don Gaspar Ave. Resource Type: Building Location: Santa Fe, NM County: Santa Fe, NM Primary Certification: Listed in the national register Certification Date: 20020118 Acreage: 10 Number of Buildings: 1 Number of Objects: Not Reported Number of Sites: Not Reported Num. of Structures: Not Reported Number of non-contributing Buildings: Not Reported Number of non-contributing Objects: Not Reported Number of non-contributing Sites: Not Reported Num. of non-contributing Structures: Not Reported Applicable Criteria: Event, Architecture/Engineering Areas of Significance: Law, Politics/government, Architecture Current Function: Government Building Material: Glass, Stucco, Concrete, Asphalt, Brick, Bronze	01001468 National Register Hist. Places
10 WSW 1/8-1/4 mi 873	Name: Second Ward School Address: 312 Sandoval St HPD Number: 516 State Added Date: 07/15/1977 Federal Date Added: 03/30/1978 Multi: Not reported City: Santa Fe County: Santa Fe	NM10001519 NM Historic Sites
11 ENE 1/8-1/4 mi 876	Resource Name: Santa Fe Plaza Alternate Name: Not Reported Resource Address: Santa Fe Plaza Resource Type: Site Location: Santa Fe, NM County: Santa Fe, NM Primary Certification: Listed in the national register Certification Date: 19661015 Acreage: 20 Number of Buildings: 0 Number of Objects: 0 Number of Sites: 1 Num. of Structures: 0 Number of non-contributing Buildings: 0 Number of non-contributing Objects: 0 Number of non-contributing Sites: 0 Num. of non-contributing Structures: 2 Applicable Criteria: Event Areas of Significance: Commerce, Transportation Current Function: Landscape Building Material: Inapplicable	66000491 National Register Hist. Places

HISTORIC SITES MAP FINDINGS

Map ID
Direction
Distance
Distance (ft.)

EDR ID
Database

B12 SSE 1/8-1/4 mi 943	Name: Tudesqui, Roque, House Address: 129-135 E. DeVargas St. HPD Number: 258 State Added Date: 07/05/1972 Federal Date Added: Not reported Multi: Not reported City: Santa Fe County: Santa Fe	NM10001534 NM Historic Sites
---------------------------------	--	---------------------------------

13 ENE 1/8-1/4 mi 945	Resource Name: Palace of the Governors Alternate Name: Not Reported Resource Address: Palace Avenue at Santa Fe Plaza Resource Type: Building Location: Santa Fe, NM County: Santa Fe, NM Primary Certification: Listed in the national register Certification Date: 19661015 Acreage: 9 Number of Buildings: 1 Number of Objects: 0 Number of Sites: 0 Num. of Structures: 0 Number of non-contributing Buildings: 0 Number of non-contributing Objects: 0 Number of non-contributing Sites: 0 Num. of non-contributing Structures: 0 Applicable Criteria: Event, Architecture/Engineering Areas of Significance: Military, Architecture, Politics/government Current Function: Recreation and culture Building Material: Adobe, None listed, Wood	66000489 National Register Hist. Places
--------------------------------	---	--

B14 SSE 1/8-1/4 mi 952	Name: Crespin, Gregorio, House Address: 132 E. DeVargas St HPD Number: 249 State Added Date: 07/05/1972 Federal Date Added: 05/29/1975 Multi: Not reported City: Santa Fe County: Santa Fe	NM10001418 NM Historic Sites
---------------------------------	---	---------------------------------

HISTORIC SITES MAP FINDINGS

Map ID
 Direction
 Distance
 Distance (ft.)

EDR ID
 Database

15 WSW 1/8-1/4 mi 1010	Resource Name: Second Ward School Alternate Name: Not Reported Resource Address: 312 Sandoval St. Resource Type: Building Location: Santa Fe, NM County: Santa Fe, NM Primary Certification: Listed in the national register Certification Date: 19780330 Acreage: 3 Number of Buildings: 1 Number of Objects: 0 Number of Sites: 0 Num. of Structures: 0 Number of non-contributing Buildings: 0 Number of non-contributing Objects: 0 Number of non-contributing Sites: 0 Num. of non-contributing Structures: 0 Applicable Criteria: Event, Architecture/Engineering Areas of Significance: Education, Architecture Current Function: Commerce/trade Building Material: Stucco, None listed, Metal, Sandstone	78001828 National Register Hist. Places
---------------------------------	--	--

D16 North 1/8-1/4 mi 1012	Name: Tully, Pinckney R., House Address: 136 Grant Ave. HPD Number: 79 State Added Date: 05/23/1969 Federal Date Added: 11/05/1974 Multi: Not reported City: Santa Fe County: Santa Fe	NM10001535 NM Historic Sites
------------------------------------	---	---------------------------------

D17 North 1/8-1/4 mi 1012	Name: Bergere, A. M., House Address: 135 Grant Ave. HPD Number: 355 State Added Date: 12/06/1974 Federal Date Added: 10/01/1975 Multi: Not reported City: Santa Fe County: Santa Fe	NM10001400 NM Historic Sites
------------------------------------	--	---------------------------------

HISTORIC SITES MAP FINDINGS

Map ID Direction Distance Distance (ft.)		EDR ID Database
18 NE 1/8-1/4 mi 1015	Resource Name: Fort Marcy Officer's Residence Alternate Name: Not Reported Resource Address: 116 Lincoln Ave. Resource Type: Building Location: Santa Fe, NM County: Santa Fe, NM Primary Certification: Listed in the national register Certification Date: 19750620 Acreage: 3 Number of Buildings: 1 Number of Objects: 0 Number of Sites: 0 Num. of Structures: 0 Number of non-contributing Buildings: 0 Number of non-contributing Objects: 0 Number of non-contributing Sites: 0 Num. of non-contributing Structures: 0 Applicable Criteria: Architecture/Engineering, Person Areas of Significance: Education, Architecture, Law Current Function: Recreation and culture Building Material: Tin, Stucco, None listed Other Names: Edgar Lee Hewett House	75001168 National Register Hist. Places
19 NNE 1/8-1/4 mi 1022	Resource Name: Bergere, Alfred M., House Alternate Name: Not Reported Resource Address: 135 Grant Ave. Resource Type: Building Location: Santa Fe, NM County: Santa Fe, NM Primary Certification: Listed in the national register Certification Date: 19751001 Acreage: 8 Number of Buildings: 1 Number of Objects: 0 Number of Sites: 0 Num. of Structures: 0 Number of non-contributing Buildings: 0 Number of non-contributing Objects: 0 Number of non-contributing Sites: 0 Num. of non-contributing Structures: 0 Applicable Criteria: Event, Architecture/Engineering Areas of Significance: Military, Architecture, Religion Current Function: Domestic Building Material: Tin, None listed, Concrete, Brick	75001166 National Register Hist. Places
E20 NW 1/8-1/4 mi 1043	Name: San Francisco Street, 406 West Address: 406 W. San Francisco St HPD Number: 804 State Added Date: 04/03/1981 Federal Date Added: Not reported Multi: Not reported City: Santa Fe County: Santa Fe	NM10001502 NM Historic Sites

HISTORIC SITES MAP FINDINGS

Map ID
Direction
Distance
Distance (ft.)

EDR ID
Database

C21 SSE 1/8-1/4 mi 1066	Resource Name: Crespin, Gregorio, House Alternate Name: Not Reported Resource Address: 132 E. De Vargas St. Resource Type: Building Location: Santa Fe, NM County: Santa Fe, NM Primary Certification: Listed in the national register Certification Date: 19750529 Acreage: 5 Number of Buildings: 2 Number of Objects: 0 Number of Sites: 0 Num. of Structures: 0 Number of non-contributing Buildings: 0 Number of non-contributing Objects: 0 Number of non-contributing Sites: 0 Num. of non-contributing Structures: 0 Applicable Criteria: Event, Architecture/Engineering Areas of Significance: Architecture, Hispanic Current Function: Domestic Building Material: Adobe, Concrete, Brick, None listed Other Names: Van Stone House	75001167 National Register Hist. Places
----------------------------------	---	--

22 ENE 1/8-1/4 mi 1088	Name: Prince Plaza Address: 107-117 E. Palace Ave HPD Number: 211 State Added Date: 04/23/1971 Federal Date Added: Not reported Multi: Not reported City: Santa Fe County: Santa Fe	NM10001489 NM Historic Sites
---------------------------------	--	---------------------------------

E23 NW 1/8-1/4 mi 1119	Name: Chavez, Trinidad, House Address: 425 W. San Francisco St. HPD Number: 803 State Added Date: 04/03/1981 Federal Date Added: Not reported Multi: Not reported City: Santa Fe County: Santa Fe	NM10001411 NM Historic Sites
---------------------------------	--	---------------------------------

HISTORIC SITES MAP FINDINGS

Map ID
 Direction
 Distance
 Distance (ft.)

EDR ID
 Database

<p>24 East 1/8-1/4 mi 1220</p>	<p>Resource Name: Federal Building Alternate Name: Not Reported Resource Address: Cathedral Pl. at Palace St. Resource Type: Building Location: Santa Fe, NM County: Santa Fe, NM Primary Certification: Listed in the national register Certification Date: 19740815 Acreage: 10 Number of Buildings: 1 Number of Objects: 0 Number of Sites: 0 Num. of Structures: 0 Number of non-contributing Buildings: 0 Number of non-contributing Objects: 0 Number of non-contributing Sites: 0 Num. of non-contributing Structures: 0 Applicable Criteria: Architecture/Engineering Areas of Significance: Architecture Current Function: Government Building Material: Stucco, None listed, Wood</p>	<p>74001207 National Register Hist. Places</p>
---	---	---

<p>25 NW 1/8-1/4 mi 1258</p>	<p>Name: San Francisco Street, 447 West Address: 447 W. San Francisco St HPD Number: 818 State Added Date: 04/03/1981 Federal Date Added: Not reported Multi: Not reported City: Santa Fe County: Santa Fe</p>	<p>NM10001503 NM Historic Sites</p>
---	---	--

UNMAPPABLE HISTORIC SITES

Due to poor or inadequate address information, the following sites were not mapped:

		Status EDR ID Database
Name:	Acequia Madre (east portion)	Unmappable NM10001384 NM Historic Sites
Address:	Camino Cabra to Garcia St	
HPD Number:	205	
State Added Date:	12/18/1970	
Federal Date Added:	Not reported	
Multi:	Not reported	
City:	Santa Fe	
County:	Santa Fe	
<hr/>		
Name:	Archbishop Lamy's Chapel	Unmappable NM10001394 NM Historic Sites
Address:	Bishop's Lodge Rd	
HPD Number:	1395	
State Added Date:	07/17/1987	
Federal Date Added:	08/19/1988	
Multi:	Not reported	
City:	Santa Fe	
County:	Santa Fe	
<hr/>		
Name:	Atchison, Topeka & Santa Fe Railway Loco. 5030	Unmappable NM10001396 NM Historic Sites
Address:	St. Francis & Alta Vista	
HPD Number:	367	
State Added Date:	02/28/1975	
Federal Date Added:	Not reported	
Multi:	Not reported	
City:	Santa Fe	
County:	Santa Fe	
<hr/>		
Name:	Atchison, Topeka & Santa Fe Railway Depot	Unmappable NM10001395 NM Historic Sites
Address:	Garfield St	
HPD Number:	827	
State Added Date:	05/15/1981	
Federal Date Added:	Not reported	
Multi:	Not reported	
City:	Santa Fe	
County:	Santa Fe	
<hr/>		
Name:	Barrio de Analco Historic District	Unmappable NM10001399 NM Historic Sites
Address:	Roughly bounded by E. De Vargas	
HPD Number:	4	
State Added Date:	12/20/1968	
Federal Date Added:	11/24/1968	
Multi:	Not reported	
City:	Santa Fe	
County:	Santa Fe	
<hr/>		
Name:	Borrego, House	Unmappable NM10001402 NM Historic Sites
Address:	724 Road	
HPD Number:	81	
State Added Date:	07/18/1969	
Federal Date Added:	Not reported	
Multi:	Not reported	
City:	Santa Fe	

UNMAPPABLE HISTORIC SITES

Due to poor or inadequate address information, the following sites were not mapped:

**Status
EDR ID
Database**

County: Santa Fe

Name: Bridge of the Hidalgos
 Address: Grant Ave. & Rosario Blvd
 HPD Number: 545
 State Added Date: 01/20/1978
 Federal Date Added: Not reported
 Multi: Not reported
 City: Santa Fe
 County: Santa Fe

Unmappable
 NM10001406
 NM Historic Sites

Name: Camino del Monte Sol Historic District
 Address: Camino del Monte Sol
 HPD Number: 1112
 State Added Date: 08/17/1984
 Federal Date Added: 07/11/1988
 Multi: Not reported
 City: Santa Fe
 County: Santa Fe

Unmappable
 NM10001407
 NM Historic Sites

Name: Chapel of San Miguel and Collections
 Address: E. DeVargas & Santa Fe Trail
 HPD Number: 213
 State Added Date: 05/21/1971
 Federal Date Added: Not reported
 Multi: Not reported
 City: Santa Fe
 County: Santa Fe

Unmappable
 NM10001410
 NM Historic Sites

Name: Cooper, Bruce, House and Shop
 Address: Route 6, Box 44C
 HPD Number: 1563
 State Added Date: 09/17/1993
 Federal Date Added: Not reported
 Multi: Not reported
 City: Santa Fe
 County: Santa Fe

Unmappable
 NM10001417
 NM Historic Sites

Name: Davey, Randall, House
 Address: Upper Road
 HPD Number: 83
 State Added Date: 07/18/1969
 Federal Date Added: 07/09/1970
 Multi: Not reported
 City: Santa Fe
 County: Santa Fe

Unmappable
 NM10001420
 NM Historic Sites

UNMAPPABLE HISTORIC SITES

Due to poor or inadequate address information, the following sites were not mapped:

		Status EDR ID Database
Name:	Don Gaspar Historic District	Unmappable NM10001424 NM Historic Sites
Address:	Don Gaspar Ave	
HPD Number:	891	
State Added Date:	12/01/1982	
Federal Date Added:	07/21/1983	
Multi:	Not reported	
City:	Santa Fe	
County:	Santa Fe	
<hr/>		
Name:	El Patio Building	Unmappable NM10001428 NM Historic Sites
Address:	117 Guadalupe St.	
HPD Number:	834	
State Added Date:	09/04/1981	
Federal Date Added:	Not reported	
Multi:	Not reported	
City:	Santa Fe	
County:	Santa Fe	
<hr/>		
Name:	El Zaguán	Unmappable NM10001430 NM Historic Sites
Address:	545 Road	
HPD Number:	84	
State Added Date:	07/18/1969	
Federal Date Added:	Not reported	
Multi:	Not reported	
City:	Santa Fe	
County:	Santa Fe	
<hr/>		
Name:	Federal Building, Old	Unmappable NM10001431 NM Historic Sites
Address:	Cathedral Place	
HPD Number:	874	
State Added Date:	06/04/1982	
Federal Date Added:	08/15/1974	
Multi:	Not reported	
City:	Santa Fe	
County:	Santa Fe	
<hr/>		
Name:	Fort Marcy Ruins	Unmappable NM10001435 NM Historic Sites
Address:	Kearney Ave	
HPD Number:	87	
State Added Date:	07/18/1969	
Federal Date Added:	04/14/1975	
Multi:	Not reported	
City:	Santa Fe	
County:	Santa Fe	
<hr/>		
Name:	Guadalupe Street, 110	Unmappable NM10001441 NM Historic Sites
Address:	110 Guadalupe St.	
HPD Number:	817	
State Added Date:	04/03/1981	
Federal Date Added:	Not reported	
Multi:	Not reported	
City:	Santa Fe	

UNMAPPABLE HISTORIC SITES

Due to poor or inadequate address information, the following sites were not mapped:

**Status
EDR ID
Database**

County: Santa Fe

Name: Kopp, Andreas, House
 Address: 501 Rio Grande Blvd
 HPD Number: 1003
 State Added Date: 02/17/1984
 Federal Date Added: Not reported
 Multi: Not reported
 City: Santa Fe
 County: Santa Fe

Unmappable
 NM10001449
 NM Historic Sites

Name: La Conquistadora
 Address: Cathedral Place
 HPD Number: 88
 State Added Date: 07/18/1969
 Federal Date Added: Not reported
 Multi: Not reported
 City: Santa Fe
 County: Santa Fe

Unmappable
 NM10001452
 NM Historic Sites

Name: La Conquistadora Chapel
 Address: Cathedral Place
 HPD Number: 141
 State Added Date: 01/09/1970
 Federal Date Added: Not reported
 Multi: Not reported
 City: Santa Fe
 County: Santa Fe

Unmappable
 NM10001453
 NM Historic Sites

Name: National Park Service Southwest Regional Office
 Address: Old Santa Fe Trail
 HPD Number: 144
 State Added Date: 05/21/1971
 Federal Date Added: 10/06/1970
 Multi: Not reported
 City: Santa Fe
 County: Santa Fe

Unmappable
 NM10001470
 NM Historic Sites

Name: Our Lady of Guadalupe Church
 Address: Agua Fria & Guadalupe St
 HPD Number: 72
 State Added Date: 05/23/1969
 Federal Date Added: Not reported
 Multi: Not reported
 City: Santa Fe
 County: Santa Fe

Unmappable
 NM10001480
 NM Historic Sites

UNMAPPABLE HISTORIC SITES

Due to poor or inadequate address information, the following sites were not mapped:

		Status EDR ID Database
Name:	Our Lady of Light Chapel	Unmappable NM10001481 NM Historic Sites
Address:	Old Santa Fe Trail	
HPD Number:	218	
State Added Date:	06/20/1971	
Federal Date Added:	Not reported	
Multi:	Not reported	
City:	Santa Fe	
County:	Santa Fe	
<hr/>		
Name:	Palace of the Governors	Unmappable NM10001483 NM Historic Sites
Address:	Plaza	
HPD Number:	17	
State Added Date:	12/20/1968	
Federal Date Added:	10/15/1966	
Multi:	Not reported	
City:	Santa Fe	
County:	Santa Fe	
<hr/>		
Name:	Reredos of Our Lady of Light	Unmappable NM10001494 NM Historic Sites
Address:	Canyon Rd. & Cristo Rey	
HPD Number:	89	
State Added Date:	07/20/1979	
Federal Date Added:	09/04/1970	
Multi:	Not reported	
City:	Santa Fe	
County:	Santa Fe	
<hr/>		
Name:	Rio Grande Depot, Santa Fe	Unmappable NM10001495 NM Historic Sites
Address:	Guadalupe & Garfield St.	
HPD Number:	350	
State Added Date:	09/27/1974	
Federal Date Added:	Not reported	
Multi:	Not reported	
City:	Santa Fe	
County:	Santa Fe	
<hr/>		
Name:	Rodriguez, Juan, House	Unmappable NM10001496 NM Historic Sites
Address:	Cerro Gordo & Gonzales	
HPD Number:	76	
State Added Date:	05/23/1969	
Federal Date Added:	Not reported	
Multi:	Not reported	
City:	Santa Fe	
County:	Santa Fe	
<hr/>		
Name:	Rosario Chapel and Cemetery	Unmappable NM10001497 NM Historic Sites
Address:	Guadalupe St	
HPD Number:	90	
State Added Date:	07/18/1969	
Federal Date Added:	Not reported	
Multi:	Not reported	
City:	Santa Fe	

UNMAPPABLE HISTORIC SITES

Due to poor or inadequate address information, the following sites were not mapped:

**Status
EDR ID
Database**

County: Santa Fe

Name: Santa Fe Historic District
 Address: Not Reported
 HPD Number: 260
 State Added Date: 09/29/1972
 Federal Date Added: 07/23/1973
 Multi: Not reported
 City: Santa Fe
 County: Santa Fe

Unmappable
 NM10001513
 NM Historic Sites

Name: Santa Fe Plaza
 Address: Plaza
 HPD Number: 27
 State Added Date: 12/20/1968
 Federal Date Added: 10/15/1966
 Multi: Not reported
 City: Santa Fe
 County: Santa Fe

Unmappable
 NM10001514
 NM Historic Sites

Name: Santa Fe River Sites (16/2, 16/3, 16/4, 16/8, 16/9)
 Address: Not Reported
 HPD Number: 200
 State Added Date: 08/10/1970
 Federal Date Added: Not reported
 Multi: Not reported
 City: Santa Fe
 County: Santa Fe

Unmappable
 NM10001515
 NM Historic Sites

Name: Santa Fe Waterworks Reservoir
 Address: Upper Canyon Road
 HPD Number: 577
 State Added Date: 01/20/1978
 Federal Date Added: Not reported
 Multi: Not reported
 City: Santa Fe
 County: Santa Fe

Unmappable
 NM10001516
 NM Historic Sites

Name: Sena Plaza
 Address: E. Palace Ave
 HPD Number: 91
 State Added Date: 07/18/1969
 Federal Date Added: Not reported
 Multi: Not reported
 City: Santa Fe
 County: Santa Fe

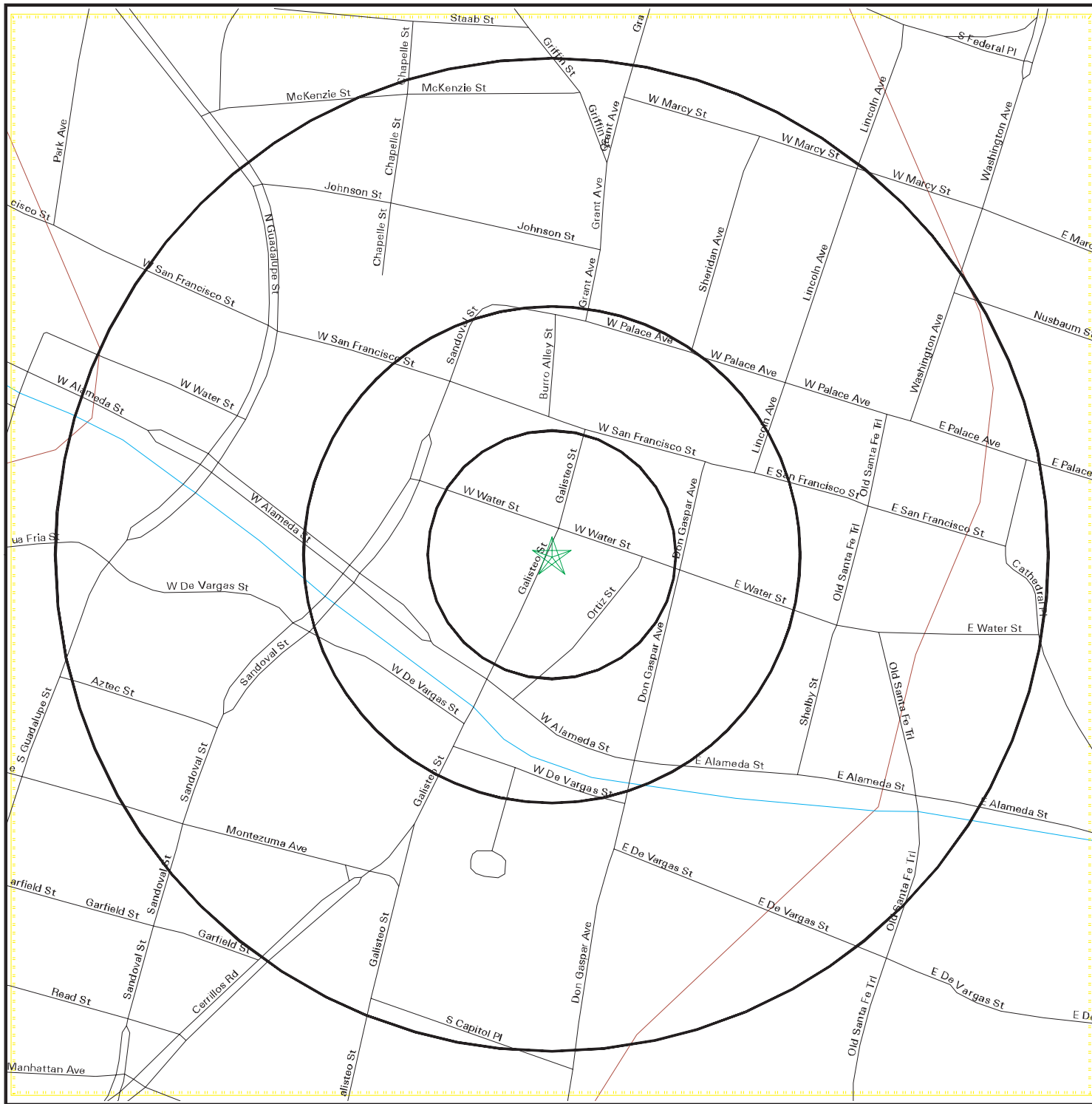
Unmappable
 NM10001520
 NM Historic Sites

UNMAPPABLE HISTORIC SITES

Due to poor or inadequate address information, the following sites were not mapped:

		Status EDR ID Database
Name:	Seton Castle	Unmappable NM10001522 NM Historic Sites
Address:	Not Reported	
HPD Number:	119	
State Added Date:	05/18/1973	
Federal Date Added:	10/15/1966	
Multi:	Not reported	
City:	Santa Fe	
County:	Santa Fe	
<hr/>		
Name:	Spanish Log Cabin	Unmappable NM10001527 NM Historic Sites
Address:	Upper Canyon Road	
HPD Number:	256	
State Added Date:	07/05/1972	
Federal Date Added:	Not reported	
Multi:	Not reported	
City:	Santa Fe	
County:	Santa Fe	
<hr/>		
Name:	US Courthouse, Santa Fe	Unmappable NM10001536 NM Historic Sites
Address:	Federal Place	
HPD Number:	244	
State Added Date:	03/13/1972	
Federal Date Added:	05/25/1973	
Multi:	Not reported	
City:	Santa Fe	
County:	Santa Fe	

Flood Plain Map



- Major Roads
- Contour Lines
- Waterways
- County Boundary

- Power Lines
- Pipe Lines
- Fault Lines

- Water
- 100-year flood zone
- 500-year flood zone
- Electronic FEMA data available
- Electronic FEMA data not available



SITE NAME: ---
 ADDRESS: 208 GALISTEO, SANTA FE
 SANTA FE NM 87501
 LAT/LONG: 35.6866 / -105.9409

CLIENT: NM Environment Department
 CONTACT: na
 INQUIRY #: Online_Report
 DATE:

FLOOD PLAIN MAP FINDINGS

Source: FEMA Q3 Flood Data

County

FEMA flood data electronic coverage

SANTA FE, NM

NO

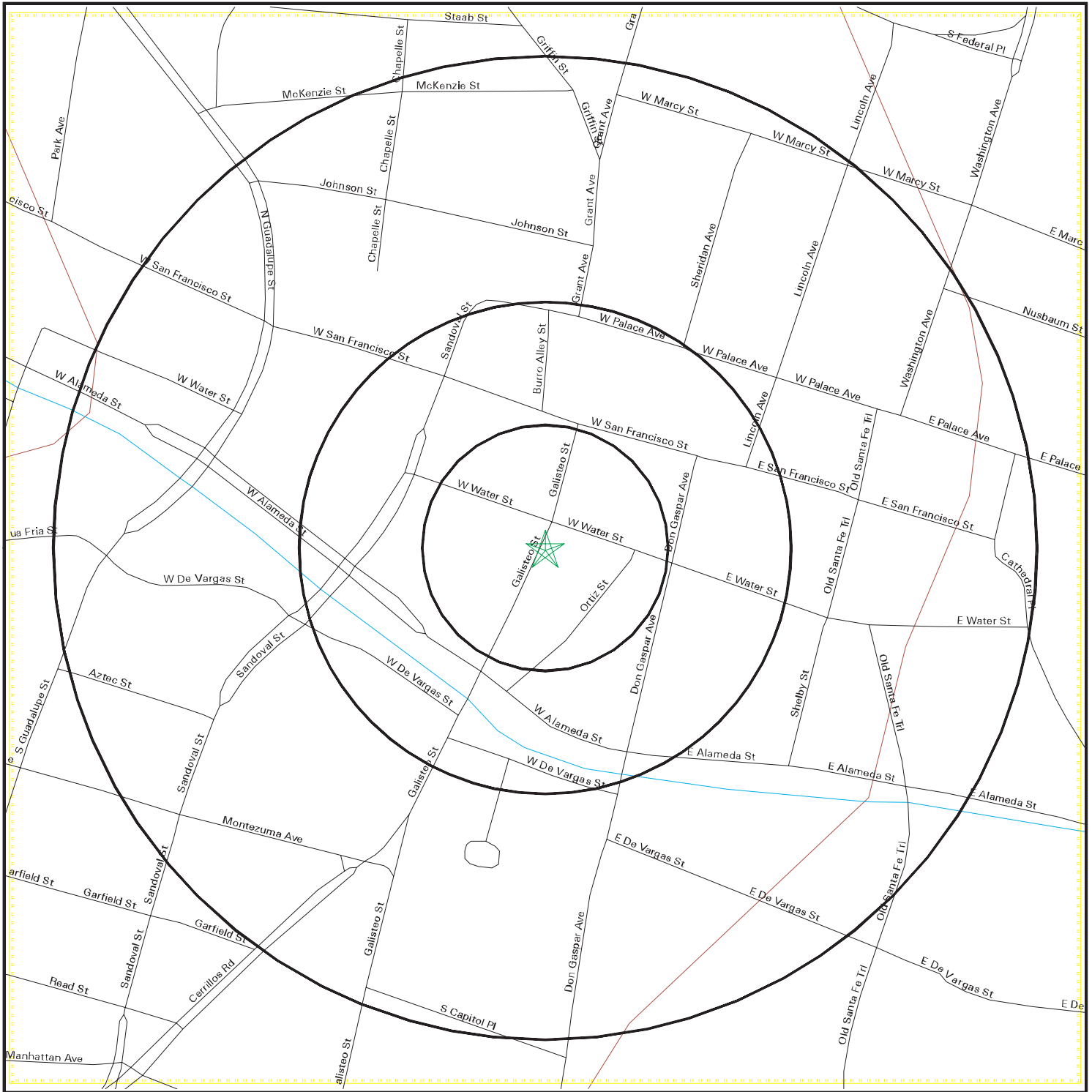
Flood Plain panel at target property:

None Reported

Additional Flood Plain panel(s) in search area:

None Reported

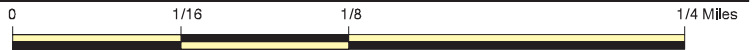
National Wetlands Inventory Map



- Major Roads
- Contour Lines
- Waterways
- County Boundary

- Power Lines
- Pipe Lines
- Fault Lines

- Water
- National Wetland Inventory
- Electronic NWI data available
- Electronic NWI data not available



SITE NAME: ---
 ADDRESS: 208 GALISTEO, SANTA FE
 SANTA FE NM 87501
 LAT/LONG: 35.6866 / -105.9409

CLIENT: NM Environment Department
 CONTACT: na
 INQUIRY #: Online_Report
 DATE:

WETLANDS MAP FINDINGS

Source: Fish and Wildlife Service NWI data

NWI hardcopy map at target property: Not reported in source data

Additional NWI hardcopy map(s) in search area:

Not reported in source data

Map ID

Direction

Distance

Distance (ft.)

Code and Description*

Database

No Sites Reported.

WETLANDS CLASSIFICATION SYSTEM

National Wetland Inventory Maps are produced by the U.S. Fish and Wildlife Service, a sub-department of the U.S. Department of the Interior. In 1974, the U.S. Fish and Wildlife Service developed a criteria for wetland classification with four long range objectives:

- to describe ecological units that have certain homogeneous natural attributes,
- to arrange these units in a system that will aid decisions about resource management,
- to furnish units for inventory and mapping, and
- to provide uniformity in concepts and terminology throughout the U.S.

High altitude infrared photographs, soil maps, topographic maps and site visits are the methods used to gather data for the productions of these maps. In the infrared photos, wetlands appear as different colors and these wetlands are then classified by type. Using a hierarchical classification, the maps identify wetland and deepwater habitats according to:

- system
- subsystem
- class
- subclass
- modifiers

(as defined by Cowardin, et al. U.S. Fish and Wildlife Service FWS/OBS 79/31. 1979.)

The classification system consists of five systems:

1. marine
2. estuarine
3. riverine
4. lacustrine
5. palustrine

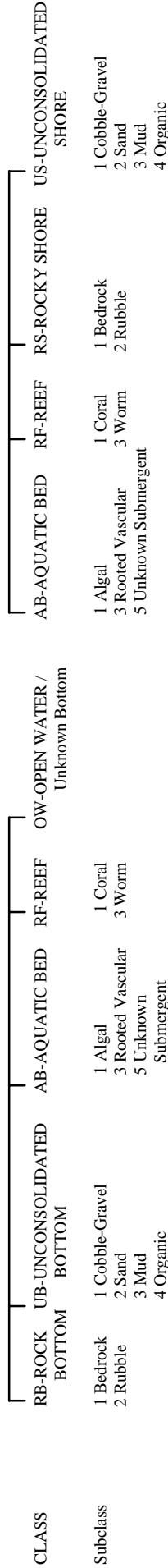
The marine system consists of deep water tidal habitats and adjacent tidal wetlands. The riverine system consists of all wetlands contained within a channel. The lacustrine systems includes all nontidal wetlands related to swamps, bogs & marshes. The estuarine system consists of deepwater tidal habitats and where ocean water is diluted by fresh water. The palustrine system includes nontidal wetlands dominated by trees and shrubs and where salinity is below .5% in tidal areas. All of these systems are divided in subsystems and then further divided into class.

National Wetland Inventory Maps are produced by transferring gathered data on a standard 7.5 minute U.S.G.S. topographic map. Approximately 52 square miles are covered on a National Wetland Inventory map at a scale of 1:24,000. Electronic data is compiled by digitizing these National Wetland Inventory Maps.

MARINE

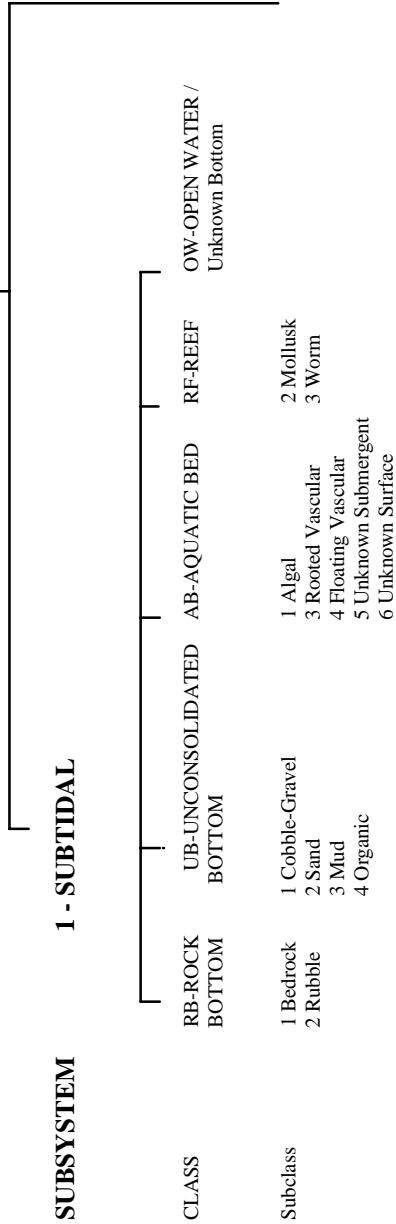
2 - INTERTIDAL

1 - SUBTIDAL




E - ESTUARINE

1 - SUBTIDAL



2 - INTERTIDAL



SYSTEM

R - RIVERINE

SUBSYSTEM

1 - TIDAL **2 - LOWER PERENNIAL** **3 - UPPER PERENNIAL** **4 - INTERMITTENT** **5 - UNKNOWN PERENNIAL**

CLASS	RB-ROCK BOTTOM	UB-UNCONSOLIDATED BOTTOM	*SB-STREAMBED	AB-AQUATIC BED	RS-ROCKY SHORE	US-UNCONSOLIDATED SHORE	**EM-EMERGENT	OW-OPEN WATER/Unknown Bottom
Subclass	1 Bedrock 2 Rubble	1 Cobble-Gravel 2 Sand 3 Mud 4 Organic	1 Bedrock 2 Rubble 3 Cobble-Gravel 4 Sand 5 Mud 6 Organic 7 Vegetated	1 Algal 2 Aquatic Moss 3 Rooted Vascular 4 Floating Vascular 5 Unknown Submergent 6 Unknown Surface	1 Bedrock 2 Rubble	1 Cobble-Gravel 2 Sand 3 Mud 4 Organic 5 Vegetated	2 Nonpersistent	

* STREAMBED is limited to TIDAL and INTERMITTENT SUBSYSTEMS, and comprises the only CLASS in the INTERMITTENT SUBSYSTEM.
 **EMERGENT is limited to TIDAL and LOWER PERENNIAL SUBSYSTEMS.

SYSTEM

L - LACUSTRINE

SUBSYSTEM

1 - LIMNETIC

CLASS	RB-ROCK BOTTOM	UB-UNCONSOLIDATED BOTTOM	AB-AQUATIC BED	OW-OPEN WATER/Unknown Bottom
Subclass	1 Bedrock 2 Rubble	1 Cobble-Gravel 2 Sand 3 Mud 4 Organic	1 Algal 2 Aquatic Moss 3 Rooted Vascular 4 Floating Vascular 5 Unknown Submergent 6 Unknown Surface	

SUBSYSTEM

2 - LITTORAL

CLASS	RB-ROCK BOTTOM	UB-UNCONSOLIDATED BOTTOM	AB-AQUATIC BED	RS-ROCKY SHORE	US-UNCONSOLIDATED SHORE	EM-EMERGENT	OW-OPEN WATER/Unknown Bottom
Subclass	1 Bedrock 2 Rubble	1 Cobble-Gravel 2 Sand 3 Mud 4 Organic	1 Algal 2 Aquatic Moss 3 Rooted Vascular 4 Floating Vascular 5 Unknown Submergent 6 Unknown Surface	1 Bedrock 2 Rubble	1 Cobble-Gravel 2 Sand 3 Mud 4 Organic 5 Vegetated	2 Nonpersistent	

SUBSYSTEM

P - PALUSTRINE

CLASS	RB--ROCK BOTTOM	UB--UNCONSOLIDATED BOTTOM	AB--AQUATIC BED	US--UNCONSOLIDATED SHORE	ML--MOSS-LICHEN	EM--EMERGENT	SS--SCRUB-SHRUB	FO--FORESTED	OW-OPEN WATER/Unknown
Subclass	1 Bedrock 2 Rubble 3 Mud 4 Organic	1 Cobble-Gravel 2 Sand	1 Algal 2 Aquatic Moss 3 Rooted Vascular 4 Floating Vascular 5 Unknown 6 Unknown Surface	1 Cobble-Gravel 2 Sand 3 Mud 4 Organic 5 Vegetated	1 Moss 2 Lichen	1 Persistent 2 Nonpersistent	1 Broad-Leaved 2 Deciduous 3 Broad-Leaved 4 Needle-Leaved 5 Dead 6 Deciduous 7 Evergreen	1 Broad-Leaved 2 Deciduous 3 Broad-Leaved 4 Needle-Leaved 5 Dead 6 Deciduous 7 Evergreen	

MODIFIERS










In order to more adequately describe wetland and deepwater habitats one or more of the water regime, water chemistry, soil, or special modifiers may be applied at the class or lower level in the hierarchy. The farmed modifier may also be applied to the ecological system.

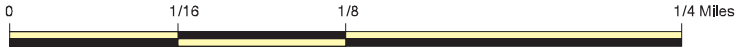
WATER REGIME		WATER CHEMISTRY		SOIL	SPECIAL MODIFIERS
Non-Tidal	Tidal	Coastal	Inland	Salinity	HM
A Temporarily Flooded B Saturated C Seasonally Flooded D Seasonally Flooded/ Well Drained E Seasonally Flooded/ Saturated F Semipermanently Flooded G Intermittently Exposed	H Permanently Flooded J Intermittently Flooded K Artificially Flooded W Intermittently Flooded/Temporary Y Saturated/Semipermanent/ Seasonal Z Intermittently Exposed/Permanent U Unknown	K Artificially Flooded L Subtidal M Irregularly Exposed N Regularly Flooded P Irregularly Flooded	*S Temporary-Tidal *R Seasonal-Tidal *T Semipermanent - Tidal V Permanent - Tidal U Unknown	g Organic n Mineral	b Beaver d Partially Drained/Ditched f Farmed h Diked/Impounded r Artificial Substrate s Spoil x Excavated

Source: U.S. Department of the Interior
Fish and Wildlife Service
National Wetlands Inventory

FCC & FAA Sites Map



-  Streets
-  Contour Lines
-  County Boundary
-  Waterways
-  Power Lines
-  Water
-  Sites
-  Omni Directional AM Interference
-  Directional AM Interference



<p>SITE NAME: --- ADDRESS: 208 GALISTEO, SANTA FE SANTA FE NM 87501 LAT/LONG: 35.6866 / -105.9409</p>	<p>CLIENT: NM Environment Department CONTACT: na INQUIRY #: Online_Report DATE: TC'Online_Report' Pag</p>
---	--

FCC & FAA SITES MAP FINDINGS TOWERS

Map ID
Direction
Distance
Distance (ft.)

EDR ID
Database

No Sites Reported.

FCC & FAA SITES MAP FINDINGS AIRPORTS

EDR ID
Database

No Sites Reported.

FCC & FAA SITES MAP FINDINGS POWERLINES

EDR ID
Database

No Sites Reported.

KEY CONTACTS & GOVERNMENT RECORDS SEARCHED

Various Federal laws and executive orders address specific environmental concerns. NEPA requires the responsible offices to integrate to the greatest practical extent the applicable procedures required by these laws and executive orders. EDR provides key contacts at agencies charged with implementing these laws and executive orders to supplement the information contained in this report.

NATURAL AREAS

Officially designated wilderness areas

Government Records Searched in This Report

FED_LAND: Federal Lands

Source: USGS

Telephone: 703-648-5094

Federal data from Bureau of Land Management, National Park Service, Forest Service, and Fish and Wildlife Service.

- National Parks
- Forests
- Monuments
- Wildlife Sanctuaries, Preserves, Refuges
- Federal Wilderness Areas.

Date of Government Version: 12/31/2005

Federal Contacts for Additional Information

National Park Service, Intermountain Region

12795 Alameda Parkway

Denver, CO 80225

303-969-2500

USDA Forest Service, Southwestern

Federal Building 517 Gold Avenue, S.W.

Albuquerque, NM 87102

505-842-3214

BLM- New Mexico State Office

1474 Rodeo Road

Santa Fe, NM 87502-0115

505-438-7400

Fish & Wildlife Service, Region 2

P.O. Box 1306 500 Gold Ave., S.W.

Albuquerque, NM 87103

505-248-6925

Officially designated wildlife preserves, sanctuaries and refuges

Government Records Searched in This Report

FED_LAND: Federal Lands

Source: USGS

Telephone: 703-648-5094

Federal data from Bureau of Land Management, National Park Service, Forest Service, and Fish and Wildlife Service.

- National Parks
- Forests
- Monuments
- Wildlife Sanctuaries, Preserves, Refuges
- Federal Wilderness Areas.

Date of Government Version: 12/31/2005

KEY CONTACTS & GOVERNMENT RECORDS SEARCHED

NM Wilderness Areas: Wilderness Areas
Boundaries of wilderness areas in New Mexico
Source: New Mexico Resource Geographic Information System Program.
Telephone: 505-277-3622

Federal Contacts for Additional Information

Fish & Wildlife Service, Region 2
P.O. Box 1306 500 Gold Ave., S.W.
Albuquerque, NM 87103
505-248-6925

State Contacts for Additional Information

Dept. of Game and Fish 505-827-7899

Wild and scenic rivers

Government Records Searched in This Report

FED_LAND: Federal Lands

Source: USGS

Telephone: 703-648-5094

Federal data from Bureau of Land Management, National Park Service, Forest Service, and Fish and Wildlife Service.

- National Parks
- Forests
- Monuments
- Wildlife Sanctuaries, Preserves, Refuges
- Federal Wilderness Areas.

Date of Government Version: 12/31/2005

Federal Contacts for Additional Information

Fish & Wildlife Service, Region 2
P.O. Box 1306 500 Gold Ave., S.W.
Albuquerque, NM 87103
505-248-6925

Endangered Species

Government Records Searched in This Report

Endangered Species Protection Program Database

A listing of endangered species by county.

Source: Environmental Protection Agency

Telephone: 703-305-5239

NM Endangered Species: Federal and State Threatened and Endangered Species

The NMNHP cannot and does not provide a definitive statement on the presence, absence, or condition of biological elements in any part of New Mexico.

Source: Natural Heritage Program. Dept. of Biology

Telephone: 505-277-3822

Federal Contacts for Additional Information

Fish & Wildlife Service, Region 2
P.O. Box 1306 500 Gold Ave., S.W.
Albuquerque, NM 87103
505-248-6925

State Contacts for Additional Information

Natural Heritage Program, University of New Mexico 505-272-3545

KEY CONTACTS & GOVERNMENT RECORDS SEARCHED

LANDMARKS, HISTORICAL, AND ARCHEOLOGICAL SITES

Historic Places

Government Records Searched in This Report

National Register of Historic Places:

The National Register of Historic Places is the official federal list of districts, sites, buildings, structures, and objects significant in American history, architecture, archeology, engineering, and culture. These contribute to an understanding of the historical and cultural foundations of the nation.

The National Register includes:

- All prehistoric and historic units of the National Park System;
- National Historic Landmarks, which are properties recognized by the Secretary of the Interior as possessing national significance; and
- Properties significant in American, state, or local prehistory and history that have been nominated by State Historic Preservation Officers, federal agencies, and others, and have been approved for listing by the National Park Service.

Date of Government Version: 03/23/2006

NM Historic Sites: Registered Site List

Listing of historic sites included on the National and State Register.

Source: Historic Preservation Division.

Telephone: 505-827-6320

Federal Contacts for Additional Information

Park Service; Advisory Council on Historic Preservation

1849 C Street NW

Washington, DC 20240

Phone: (202) 208-6843

State Contacts for Additional Information

Historic Preservation Div., Office of Cultural Affairs 505-827-6320

Indian Religious Sites

Government Records Searched in This Report

Indian Reservations:

This map layer portrays Indian administrated lands of the United States that have any area equal to or greater than 640 acres.

Source: USGS

Phone: 888-275-8747

Date of Government Version: 12/31/2005

Federal Contacts for Additional Information

Department of the Interior- Bureau of Indian Affairs

Office of Public Affairs

1849 C Street, NW

Washington, DC 20240-0001

Office: 202-208-3711

Fax: 202-501-1516

National Association of Tribal Historic Preservation Officers

1411 K Street NW, Suite 700

Washington, DC 20005

Phone: 202-628-8476

Fax: 202-628-2241

KEY CONTACTS & GOVERNMENT RECORDS SEARCHED

State Contacts for Additional Information

A listing of local Tribal Leaders and Bureau of Indian Affairs Representatives can be found at:
<http://www.doi.gov/bia/areas/agency.html>

Albuquerque Area Office, Bureau of Indian Affairs
615 First Street, N.W. P.O. Box 26561
Albuquerque, NM 87125
505-766-3754

Navajo Area Office (Navajo Reservations Only), Bureau of Indian Affairs
P.O. Box 1060
Gallup, NM 87305
505-863-8314

Mescalero apache Tribe
P.O. Box 227
Mescalero, NM 88340

Scenic Trails

State Contacts for Additional Information

Continental Divide Trail Alliance
13700 Highway 285 P.O. Box 628
Pine, Colorado 80470
303-838-3760

FLOOD PLAIN, WETLANDS AND COASTAL ZONE

Flood Plain Management

Government Records Searched in This Report

Flood Zone Data: This data, available in select counties across the country, was obtained by EDR in 1999 from the Federal Emergency Management Agency (FEMA). Data depicts 100-year and 500-year flood zones as defined by FEMA.

Federal Contacts for Additional Information

Federal Emergency Management Agency 877-3362-627

State Contacts for Additional Information

Office of Emergency Management 505-476-9600

Wetlands Protection

Government Records Searched in This Report

NWI: National Wetlands Inventory. This data, available in select counties across the country, was obtained by EDR in 2004 from the U.S. Fish and Wildlife Service.

Federal Contacts for Additional Information

Fish & Wildlife Service 813-570-5412

State Contacts for Additional Information

Dept. of Game & Fish 505-827-7889

KEY CONTACTS & GOVERNMENT RECORDS SEARCHED

Coastal Zone Management

Government Records Searched in This Report

CAMA Management Areas

Dept. of Env., Health & Natural Resources
919-733-2293

Federal Contacts for Additional Information

Office of Ocean and Coastal Resource Management

N/ORM, SSMC4
1305 East-West Highway
Silver Spring, Maryland 20910
301-713-3102

State Contacts for Additional Information

FCC & FAA SITES MAP

For NEPA actions that come under the authority of the FCC, the FCC requires evaluation of Antenna towers and/or supporting structures that are to be equipped with high intensity white lights which are to be located in residential neighborhoods, as defined by the applicable zoning law.

Government Records Searched in This Report

Cellular

Federal Communications Commission

Mass Media Bureau
2nd Floor - 445 12th Street SW
Washington DC 20554 USA
Telephone (202) 418-2700

Portions copyright (C) 1999 Percon Corporation. All rights reserved.

Tower

Federal Communications Commission

Mass Media Bureau
2nd Floor - 445 12th Street SW
Washington DC 20554 USA
Telephone (202) 418-2700

Portions copyright (C) 1999 Percon Corporation. All rights reserved.

Antenna Registration

Federal Communications Commission

Mass Media Bureau
2nd Floor - 445 12th Street SW
Washington DC 20554 USA
Telephone (202) 418-2700

Portions copyright (C) 1999 Percon Corporation. All rights reserved.

AM Tower

Federal Communications Commission

Mass Media Bureau
2nd Floor - 445 12th Street SW
Washington DC 20554 USA
Telephone (202) 418-2700

KEY CONTACTS & GOVERNMENT RECORDS SEARCHED

FAA Digital Obstacle File

Federal Aviation Administration (FAA)
1305 East-West Highway, Station 5631
Silver Spring, MD 20910-3281
Telephone: 301-713-2817

Describes known obstacles of interest to aviation users in the US. Used by the Federal Aviation Administration (FAA) and the National Oceanic and Atmospheric Administration to manage the National Airspace System.

Airport Landing Facilities

Federal Aviation Administration
Telephone (800) 457-6656
Private and public use landing facilities.

Electric Power Transmission Line Data

PennWell Corporation

Telephone: (800) 823-6277

This map includes information copyrighted by PennWell Corporation. This information is provided on a best effort basis and PennWell Corporation does not guarantee its accuracy nor warrant its fitness for any particular purpose. Such information has been reprinted with the permission of PennWell.

Excessive Radio Frequency Emission

For NEPA actions that come under the authority of the FCC, Commission actions granting construction permits, licenses to transmit or renewals thereof, equipment authorizations or modifications in existing facilities, require the determination of whether the particular facility, operation or transmitter would cause human exposure to levels of radio frequency in excess of certain limits.

Federal Contacts for Additional Information

Office of Engineering and Technology
Federal Communications Commission
445 12th Street SW
Washington, DC 20554
Phone: 202-418-2470

OTHER CONTACT SOURCES

NEPA Single Point of Contact

State Contacts for Additional Information

Local Government Division
Room 201 Bataan Memorial Building
Santa Fe, NM 87503
505-827-4370

STREET AND ADDRESS INFORMATION

(c) 2006 Tele Atlas North America, Inc. All rights reserved. This material is proprietary and the subject of copyright protection and other intellectual property rights owned by or licensed to Tele Atlas North America, Inc. The use of this material is subject to the terms of a license agreement. You will be held liable for any unauthorized copying or disclosure of this material.

208 GALISTEO, SANTA FE
SANTA FE, NM 87501

July 22, 2009

EDR Offsite Receptor Report

TABLE OF CONTENTS

SECTION	PAGE
Executive Summary	2
Census Map	3
Census Findings	4
Receptor Map	5
Map Findings	6
Records Searched/Data Currency Tracking Addendum	33

Thank you for your business
Please contact EDR at 1-800-352-0050
with any questions or comments.

Disclaimer - Copyright and Trademark Notice

This Report contains certain information obtained from a variety of public and other sources reasonably available to Environmental Data Resources, Inc. It cannot be concluded from this Report that coverage information for the target and surrounding properties does not exist from other sources. **NO WARRANTY EXPRESSED OR IMPLIED, IS MADE WHATSOEVER IN CONNECTION WITH THIS REPORT. ENVIRONMENTAL DATA RESOURCES, INC. SPECIFICALLY DISCLAIMS THE MAKING OF ANY SUCH WARRANTIES, INCLUDING WITHOUT LIMITATION, MERCHANTABILITY OR FITNESS FOR A PARTICULAR USE OR PURPOSE. ALL RISK IS ASSUMED BY THE USER. IN NO EVENT SHALL ENVIRONMENTAL DATA RESOURCES, INC. BE LIABLE TO ANYONE, WHETHER ARISING OUT OF ERRORS OR OMISSIONS, NEGLIGENCE, ACCIDENT OR ANY OTHER CAUSE, FOR ANY LOSS OF DAMAGE, INCLUDING, WITHOUT LIMITATION, SPECIAL, INCIDENTAL, CONSEQUENTIAL, OR EXEMPLARY DAMAGES. ANY LIABILITY ON THE PART OF ENVIRONMENTAL DATA RESOURCES, INC. IS STRICTLY LIMITED TO A REFUND OF THE AMOUNT PAID FOR THIS REPORT.** Purchaser accepts this Report "AS IS". Any analyses, estimates, ratings, environmental risk levels or risk codes provided in this Report are provided for illustrative purposes only, and are not intended to provide, nor should they be interpreted as providing any facts regarding, or prediction or forecast of, any environmental risk for any property. Only a Phase I Environmental Site Assessment performed by an environmental professional can provide information regarding the environmental risk for any property. Additionally, the information provided in this Report is not to be construed as legal advice.

Copyright 2009 by Environmental Data Resources, Inc. All rights reserved. Reproduction in any media or format, in whole or in part, of any report or map of Environmental Data Resources, Inc., or its affiliates, is prohibited without prior written permission.

EDR and its logos (including Sanborn and Sanborn Map) are trademarks of Environmental Data Resources, Inc. or its affiliates. All other trademarks used herein are the property of their respective owners.

EXECUTIVE SUMMARY

A search of available records was conducted by Environmental Data Resources, Inc. (EDR). The EDR Offsite Receptor Report provides information which may be used to comply with the Clean Air Act Risk Management Program 112-R. "The rule requires that you estimate in the RMP residential populations within the circle defined by the endpoint for your worst-case and alternative release scenarios (i.e., the center of the circle is the point of release and the radius is the distance to the endpoint). In addition, you must report in the RMP whether certain types of public receptors and environmental receptors are within the circles."

The address of the subject property, for which the search was intended, is:

208 GALISTEO, SANTA FE
SANTA FE, NM 87501

Distance Searched: 1.000 miles from subject property

RECEPTOR SUMMARY

An X indicates the presence of the receptor within the search radius.

Residential Population

Estimated population within search radius: 7306 persons.

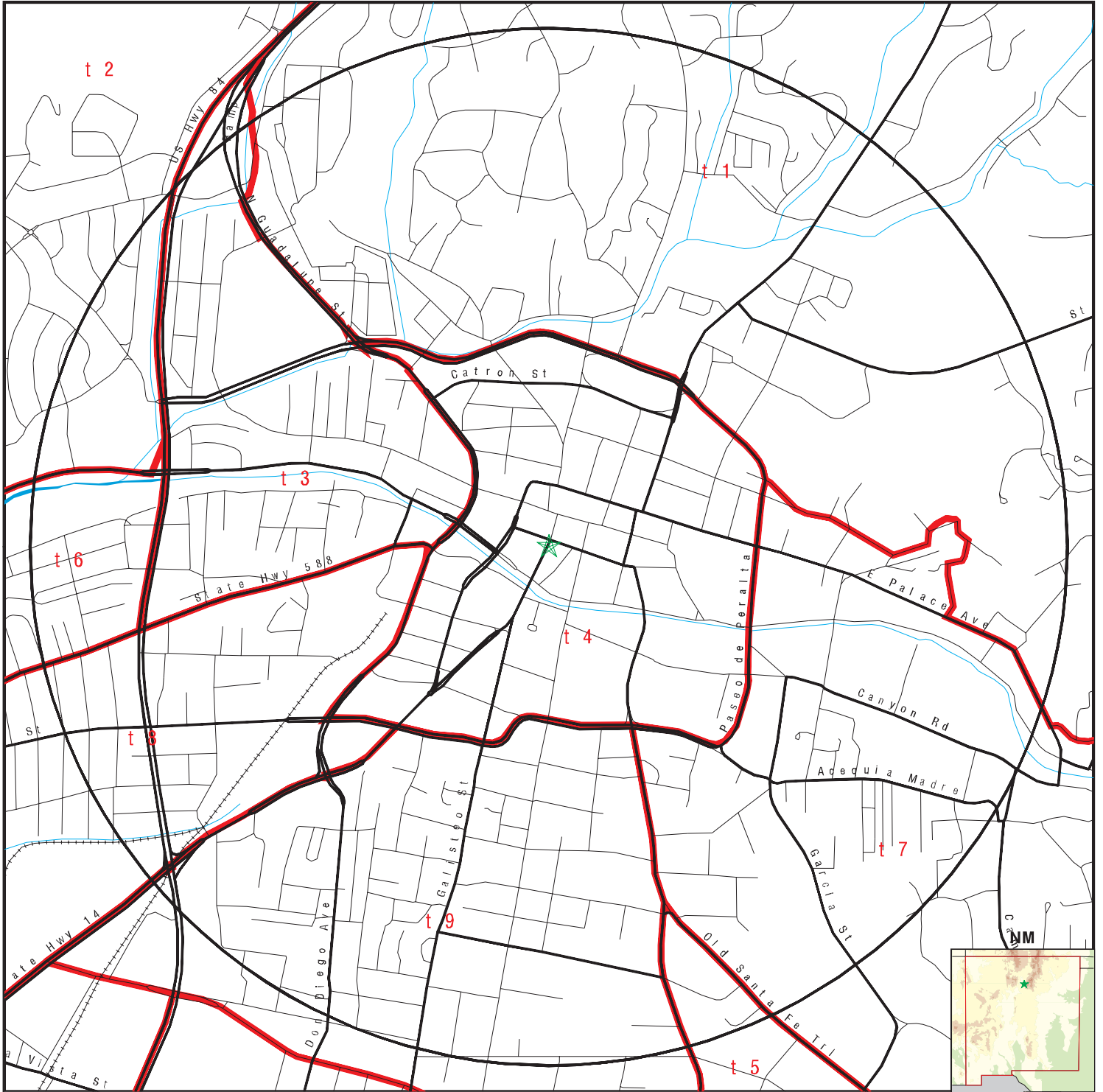
Other Public Receptors

Type	Within Search Radius	Sites Total
Day Care Centers:	<input checked="" type="checkbox"/>	8
Medical Centers:	<input type="checkbox"/>	
Nursing Homes:	<input type="checkbox"/>	
Schools:	<input checked="" type="checkbox"/>	10
Hospitals:	<input checked="" type="checkbox"/>	20
Colleges:	<input type="checkbox"/>	
Arena:	<input type="checkbox"/>	
Prison:	<input type="checkbox"/>	

Environmental Receptors

Type	Within Search Radius	Sites Total
Federal Land:	<input type="checkbox"/>	

CENSUS MAP - e814ba67-d8421248294817759



- ★ Target Property
- ⚡ Roads
- 🌊 Waterways
- 📐 Census Tracts

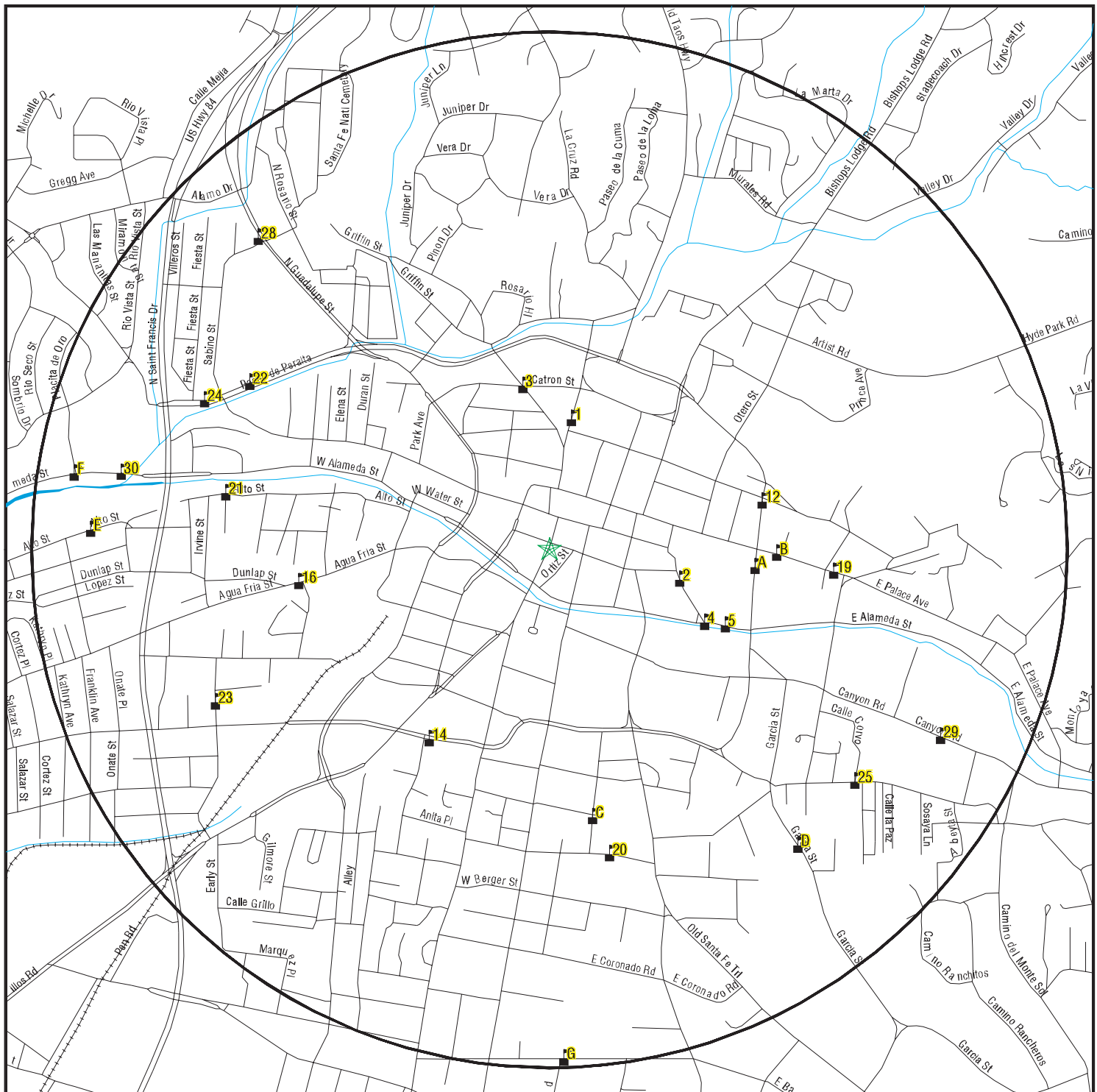


TARGET PROPERTY: ADDRESS: 208 GALISTEO, SANTA FE CITY/STATE/ZIP: SANTA FE NM 87501 LAT/LONG: 35.6866 / -105.9409	CUSTOMER: NM Environment Department CONTACT: na INQUIRY #: Online Report DATE: July 22, 2009 4:33 pm
--	---

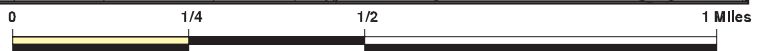
CENSUS FINDINGS

Map ID	Tract Number	Total Population	Population in Radius	Total Area(sq.mi.)	Area in Radius(sq.mi.)
T1	0001.01	4185	709.6	5.72	0.97
T2	0002.00	3581	56.6	4.93	0.08
T3	0003.00	1814	1752.5	0.35	0.34
T4	0004.00	556	556.0	0.45	0.45
T5	0104.00	2880	4.8	16.22	0.03
T6	0008.00	3067	322.7	0.74	0.08
T7	0005.00	2574	1001.3	1.17	0.46
T8	0007.00	2139	1085.5	0.49	0.25
T9	0006.00	2400	1816.8	0.63	0.48

RECEPTOR MAP - e814ba67-d8421248294817759



- ★ Target Property
- ⚡ Roads
- 🌊 Waterways
- 📍 Environmental or Public Receptor
- 🌿 Federal Lands Linear Features
- 🏞️ Federal Lands Area



TARGET PROPERTY:
ADDRESS: 208 GALISTEO, SANTA FE
CITY/STATE/ZIP: SANTA FE NM 87501
LAT/LONG: 35.6866 / -105.9409

CUSTOMER: NM Environment Department
CONTACT: na
INQUIRY #: Online Report
DATE: July 22, 2009 4:34 pm

MAP FINDINGS

Map ID	Direction	Distance	Distance (ft.)	Elevation	Site	EDR ID	Database
1	North	1/4-1/2 mi	1347	Higher	EDR ID: SRDCNM200700225 District number: 1 Facility: FIRST PRESBYTERIAN PRESCHOOL Directors: ANGELA M. JARAMILLO, DIRECTOR Mailing: 208 GRANT AVE. City: SANTA FE State: NM Zip: 87501 Street: 208 GRANT AVE. Phone: 982-8919 License number: 10281 Expiration date: 04/27/2008 00:00:00 Combo. 50: 1 Facility code: CCC Capacity: 60 Capacity under: 24 Capacity over: 36	SRDCNM200700225	Daycare
2	ESE	1/4-1/2 mi	1363	Higher	Hospital type: 01 Num of times COO: 00 Owner date: Not Reported City: SANTA FE Has plan of corr: Not Reported Compliance status: Not Reported SSA county code: 240 Cross ref number: Not Reported FMS survey date: Not Reported Current survey date: Not Reported Medicare/Medicaid: Not Reported Facility name: VILLA THERESE CTHLC CLNC Intermediary/Carrier: Not Reported Medicaid number: Not Reported Participation date: 19930104 Prior COO date: Not Reported Prior carrier: Not Reported Provider ID: 32D0536590 Record Status: A Region code: 06 Is Partial Record: Y state abbrev: NM ssa state: 32 state region cd: LAB street address: 219 CATHEDRAL PL Phone num: 5059838561 Termination reason: 00 Term Date: 20080831 Purpose of action: Not Reported Provider control: 01 Zip: 87501 Fips state: 35 Fips cnty: 049 SSA MSA: 536 SSA MSA size code: F	SRHO20070302121	AHA Hospitals

MAP FINDINGS

Map ID
Direction
Distance
Distance (ft.)
Elevation

Site

EDR ID
Database

Date accredited:	Not Reported
Accred expire date:	Not Reported
Accred Org:	Not Reported
Num beds:	0000
Num cert beds:	0000
Source:	US_HOSPITAL_POSCLIA
Edr id:	SRHO20070302121

3			SRPU20071061255
North	Ncessch:	350237000538	Public Schools
1/4-1/2 mi	Schname05:	CARLOS GILBERT ELEM.	
1689	Mstreet05:	300 GRIFFIN STREET	
Higher	Mcity05:	SANTA FE	
	Mstate05:	NM	
	Mzip05:	87501	
	Mzip405:	1823	
	Member05:	268	
	Phone05:	(505) 989-5447	
	Locale05:	2	
	Type05:	1	
	Level05:	1	
	Gslo05:	KG	
	Gshi05:	06	
	Edr id:	SRPU20071061255	

4			SRHO20070305562
ESE	Hospital type:	01	AHA Hospitals
1/4-1/2 mi	Num of times COO:	00	
1749	Owner date:	Not Reported	
Higher	City:	SANTA FE	
	Has plan of corr:	Not Reported	
	Compliance status:	Not Reported	
	SSA county code:	240	
	Cross ref number:	Not Reported	
	FMS survey date:	Not Reported	
	Current survey date:	Not Reported	
	Medicare/Medicaid:	Not Reported	
	Facility name:	EL CASTILLO	
	Intermediary/Carrier:	Not Reported	
	Medicaid number:	Not Reported	
	Participation date:	19950517	
	Prior COO date:	Not Reported	
	Prior carrier:	Not Reported	
	Provider ID:	32D0901168	
	Record Status:	A	
	Region code:	06	
	Is Partial Record:	Y	
	state abbrev:	NM	
	ssa state:	32	
	state region cd:	LAB	
	street address:	250 EAST ALAMEDA	
	Phone num:	5059882877	
	Termination reason:	00	
	Term Date:	20070516	

MAP FINDINGS

Map ID
Direction
Distance
Distance (ft.)
Elevation

Site

EDR ID
Database

Purpose of action: Not Reported
 Provider control: 02
 Zip: 87505
 Fips state: 35
 Fips cnty: 049
 SSA MSA: 536
 SSA MSA size code: F
 Date accredited: Not Reported
 Accred expire date: Not Reported
 Accred Org: Not Reported
 Num beds: 0000
 Num cert beds: 0000
 Source: US_HOSPITAL_POSCLIA
 Edr id: SRHO20070305562

5
 ESE Pss school id: 00908995
 1/4-1/2 mi Pss inst: ST FRANCIS CATHEDRAL ELEM SCH
 1953 Lograde: PK
 Higher Higrade: 6
 Pss address: 275 EAST ALAMEDA
 Pss city: SANTA FE
 Pss county no: 049
 Pss county fips: 35049
 Pss stabb: NM
 Pss fips: 35
 Pss zip5: 87501
 Pss phone: 5059820331
 Pss sch days: 180
 Pss stu day hrs: 7
 Pss library: Yes
 Pss enroll ug: Not Reported
 Pss enroll pk: 36
 Pss enroll k: 40
 Pss enroll 1: 40
 Pss enroll 2: 34
 Pss enroll 3: 38
 Pss enroll 4: 32
 Pss enroll 5: 20
 Pss enroll 6: 17
 Pss enroll 7: Not Reported
 Pss enroll 8: Not Reported
 Pss enroll 9: Not Reported
 Pss enroll 10: Not Reported
 Pss enroll 11: Not Reported
 Pss enroll 12: Not Reported
 Pss enroll t: 257
 Pss enroll tk12: 221
 Pss race ai: 19
 Pss race as: 0
 Pss race h: 150
 Pss race b: 2
 Pss race w: 50
 Pss fte teach: 16.8
 Pss locale: 2

SRPR20051012405
 Private Schools

MAP FINDINGS

Map ID
 Direction
 Distance
 Distance (ft.)
 Elevation

Site

EDR ID
 Database

Pss coed: 1
 Pss type: 1
 Pss level: 1
 Pss relig: 1
 Pss comm type: 1
 Pss indian pct: 8.6
 Pss asian pct: 0
 Pss hisp pct: 67.87
 Pss black pct: 0.9
 Pss white pct: 22.62
 Pss stdtch rt: 13.15
 Pss orient: 1
 Pss county name: SANTA FE
 Pss assoc 1: National Catholic Educational Association (NCEA)
 Pss assoc 2: Not Reported
 Pss assoc 3: Not Reported
 Pss assoc 4: Not Reported
 Pss assoc 5: Not Reported
 Pss assoc 6: Not Reported
 Pss assoc 7: Not Reported
 Source: NCESDATA_5BAEEA22
 Edr id: SRPR20051012405

A6
 East Hospital type: 01
 1/4-1/2 mi Num of times COO: 00
 2102 Owner date: Not Reported
 Higher City: SANTA FE
 Has plan of corr: Not Reported
 Compliance status: Not Reported
 SSA county code: 240
 Cross ref number: Not Reported
 FMS survey date: Not Reported
 Current survey date: Not Reported
 Medicare/Medicaid: Not Reported
 Facility name: SANTA FE COMM GUIDANCE CTR
 Intermediary/Carrier: 00450
 Medicaid number: Not Reported
 Participation date: 19950101
 Prior COO date: Not Reported
 Prior carrier: Not Reported
 Provider ID: 321851
 Record Status: A
 Region code: 06
 Is Partial Record: Y
 state abbrev: NM
 ssa state: 32
 state region cd: 001
 street address: 820 PASEO DE PERALTA
 Phone num: 5059869633
 Termination reason: 00
 Term Date: Not Reported
 Purpose of action: 1
 Provider control: 02
 Zip: 87501

SRHO20070062269
 AHA Hospitals

MAP FINDINGS

Map ID
 Direction
 Distance
 Distance (ft.)
 Elevation

Site

EDR ID
 Database

Fips state: 35
 Fips cnty: 049
 SSA MSA: 536
 SSA MSA size code: F
 Date accredited: Not Reported
 Accred expire date: Not Reported
 Accred Org: Not Reported
 Num beds: 0000
 Num cert beds: 0000
 Source: US_HOSPITAL_POSOTHER
 Edr id: SRHO20070062269

A7		SRHO20070308880
East	Hospital type: 01	AHA Hospitals
1/4-1/2 mi	Num of times COO: 00	
2102	Owner date: Not Reported	
Higher	City: SANTA FE	
	Has plan of corr: Not Reported	
	Compliance status: Not Reported	
	SSA county code: 240	
	Cross ref number: Not Reported	
	FMS survey date: Not Reported	
	Current survey date: Not Reported	
	Medicare/Medicaid: Not Reported	
	Facility name: LA RESIDENCIA	
	Intermediary/Carrier: Not Reported	
	Medicaid number: Not Reported	
	Participation date: 19931201	
	Prior COO date: Not Reported	
	Prior carrier: Not Reported	
	Provider ID: 32D0536507	
	Record Status: A	
	Region code: 06	
	Is Partial Record: Y	
	state abbrev: NM	
	ssa state: 32	
	state region cd: LAB	
	street address: 820 PASEO DE PERALTA	
	Phone num: 5059832273	
	Termination reason: 04	
	Term Date: 20031031	
	Purpose of action: Not Reported	
	Provider control: 03	
	Zip: 87501	
	Fips state: 35	
	Fips cnty: 049	
	SSA MSA: 536	
	SSA MSA size code: F	
	Date accredited: Not Reported	
	Accred expire date: Not Reported	
	Accred Org: Not Reported	
	Num beds: 0000	
	Num cert beds: 0000	
	Source: US_HOSPITAL_POSCLIA	
	Edr id: SRHO20070308880	

MAP FINDINGS

Map ID	Direction	Distance	Distance (ft.)	Elevation	Site	EDR ID Database
A8	East	1/4-1/2 mi	2102	Higher	Hospital type: 01 Num of times COO: 00 Owner date: Not Reported City: SANTA FE Has plan of corr: Not Reported Compliance status: Not Reported SSA county code: 240 Cross ref number: Not Reported FMS survey date: Not Reported Current survey date: Not Reported Medicare/Medicaid: Not Reported Facility name: HEALTHY TOMORROWS - PMS MOBILE VAN Intermediary/Carrier: Not Reported Medicaid number: Not Reported Participation date: 19981008 Prior COO date: Not Reported Prior carrier: Not Reported Provider ID: 32D0952309 Record Status: A Region code: 06 Is Partial Record: Y state abbrev: NM ssa state: 32 state region cd: LAB street address: 820 PASEO DE PERALTA Phone num: 5059866810 Termination reason: 00 Term Date: 20081007 Purpose of action: Not Reported Provider control: 02 Zip: 87501 Fips state: 35 Fips cnty: 049 SSA MSA: 536 SSA MSA size code: F Date accredited: Not Reported Accred expire date: Not Reported Accred Org: Not Reported Num beds: 0000 Num cert beds: 0000 Source: US_HOSPITAL_POSCLIA Edr id: SRHO20070307323	SRHO20070307323 AHA Hospitals
A9	East	1/4-1/2 mi	2102	Higher	Hospital type: 03 Num of times COO: 00 Owner date: Not Reported City: SANTA FE Has plan of corr: Not Reported Compliance status: A SSA county code: 240 Cross ref number: Not Reported FMS survey date: Not Reported Current survey date: 20021101	SRHO20070061984 AHA Hospitals

MAP FINDINGS

Map ID
 Direction
 Distance
 Distance (ft.)
 Elevation

Site

EDR ID
 Database

Medicare/Medicaid: 1
 Facility name: LA RESIDENCIA NURSING CENTER
 Intermediary/Carrier: 00400
 Medicaid number: I0407
 Participation date: 19920601
 Prior COO date: Not Reported
 Prior carrier: 00290
 Provider ID: 325072
 Record Status: A
 Region code: 06
 Is Partial Record: Not Reported
 state abbrev: NM
 ssa state: 32
 state region cd: 001
 street address: 820 PASEO DE PERALTA
 Phone num: 5059832273
 Termination reason: 01
 Term Date: 20031215
 Purpose of action: 2
 Provider control: 05
 Zip: 87501
 Fips state: 35
 Fips cnty: 049
 SSA MSA: 536
 SSA MSA size code: F
 Date accredited: Not Reported
 Accred expire date: Not Reported
 Accred Org: Not Reported
 Num beds: 0126
 Num cert beds: 0126
 Source: US_HOSPITAL_POSOTHER
 Edr id: SRHO20070061984

A10

East Hospital type:
 1/4-1/2 mi Num of times COO:
 2102 Owner date:
 Higher City:

01
 00
 Not Reported
 SANTA FE
 Not Reported
 Not Reported
 240
 Not Reported
 Not Reported
 Not Reported
 Not Reported
 Not Reported
 SANTA FE COMMUNITY GUIDANCE CENTER
 Not Reported
 Not Reported
 19971105
 Not Reported
 Not Reported
 32D0935718
 A
 06
 Y

SRHO20070299992
 AHA Hospitals

MAP FINDINGS

Map ID
 Direction
 Distance
 Distance (ft.)
 Elevation

Site

EDR ID
 Database

state abbrev: NM
 ssa state: 32
 state region cd: LAB
 street address: 820 PASEO DE PERALTA
 Phone num: 5059869633
 Termination reason: 00
 Term Date: 20071231
 Purpose of action: Not Reported
 Provider control: 02
 Zip: 87501
 Fips state: 35
 Fips cnty: 049
 SSA MSA: 536
 SSA MSA size code: F
 Date accredited: Not Reported
 Accred expire date: Not Reported
 Accred Org: Not Reported
 Num beds: 0000
 Num cert beds: 0000
 Source: US_HOSPITAL_POSCLIA
 Edr id: SRHO20070299992

A11

East Hospital type: 02
 1/4-1/2 mi Num of times COO: 00
 2102 Owner date: Not Reported
 Higher City: SANTA FE
 Has plan of corr: 1
 Compliance status: A
 SSA county code: 240
 Cross ref number: 325072
 FMS survey date: Not Reported
 Current survey date: 19910620
 Medicare/Medicaid: 1
 Facility name: LA RESIDENCIA
 Intermediary/Carrier: Not Reported
 Medicaid number: I0407
 Participation date: 19831005
 Prior COO date: Not Reported
 Prior carrier: Not Reported
 Provider ID: 32E057
 Record Status: A
 Region code: 06
 Is Partial Record: Not Reported
 state abbrev: NM
 ssa state: 32
 state region cd: 001
 street address: 820 PASEO DE PERALTA
 Phone num: 5059832273
 Termination reason: 01
 Term Date: 19920601
 Purpose of action: 2
 Provider control: 05
 Zip: 87504
 Fips state: 35

SRHO20070064089
 AHA Hospitals

MAP FINDINGS

Map ID
Direction
Distance
Distance (ft.)
Elevation

Site

EDR ID
Database

Fips cnty: 049
 SSA MSA: 536
 SSA MSA size code: F
 Date accredited: Not Reported
 Accred expire date: Not Reported
 Accred Org: Not Reported
 Num beds: 0124
 Num cert beds: 0124
 Source: US_HOSPITAL_POSOTHER
 Edr id: SRHO20070064089

12

ENE Hospital type: 01
 1/4-1/2 mi Num of times COO: 00
 2222 Owner date: Not Reported
 Higher City: SANTA FE
 Has plan of corr: Not Reported
 Compliance status: Not Reported
 SSA county code: 240
 Cross ref number: Not Reported
 FMS survey date: Not Reported
 Current survey date: Not Reported
 Medicare/Medicaid: Not Reported
 Facility name: LESA D FRAKER MD PHD
 Intermediary/Carrier: Not Reported
 Medicaid number: Not Reported
 Participation date: 20040127
 Prior COO date: Not Reported
 Prior carrier: Not Reported
 Provider ID: 32D1021593
 Record Status: A
 Region code: 06
 Is Partial Record: Y
 state abbrev: NM
 ssa state: 32
 state region cd: 001
 street address: 707 PASEO DE PERALTA
 Phone num: 5057701715
 Termination reason: 00
 Term Date: 20080126
 Purpose of action: Not Reported
 Provider control: 04
 Zip: 87501
 Fips state: 35
 Fips cnty: 049
 SSA MSA: 536
 SSA MSA size code: F
 Date accredited: Not Reported
 Accred expire date: Not Reported
 Accred Org: Not Reported
 Num beds: 0000
 Num cert beds: 0000
 Source: US_HOSPITAL_POSCLIA
 Edr id: SRHO20070300553

SRHO20070300553
 AHA Hospitals

MAP FINDINGS

Map ID	Direction	Distance	Distance (ft.)	Elevation	Site	EDR ID	Database
B13	East	1/4-1/2 mi	2269	Higher	EDR ID: SRDCNM200700724 District number: 2 Facility: THE HOLY FAITH EARLY CHILDHOOD COMMUNITY Directors: LAURIE A. ALLOCCA, DIRECTOR Mailing: 311 EAST PALACE AVE. City: SANTA FE State: NM Zip: 87501 Street: 311 EAST PALACE AVE Phone: 982-4447 License number: 10009 Expiration date: 03/24/2008 00:00:00 Combo. 50: 2 Facility code: CCC Capacity: 21 Capacity under: 5 Capacity over: 16	SRDCNM200700724	Daycare
14	SSW	1/4-1/2 mi	2291	Higher	Hospital type: 01 Num of times COO: 00 Owner date: Not Reported City: SANTA FE Has plan of corr: Not Reported Compliance status: Not Reported SSA county code: 240 Cross ref number: Not Reported FMS survey date: Not Reported Current survey date: Not Reported Medicare/Medicaid: Not Reported Facility name: COUNCELOR NAVAHO CLINIC Intermediary/Carrier: 00450 Medicaid number: Not Reported Participation date: 19911001 Prior COO date: Not Reported Prior carrier: 51140 Provider ID: 321826 Record Status: A Region code: 06 Is Partial Record: Y state abbrev: NM ssa state: 32 state region cd: 001 street address: 1422 PASEO DE PERALTA Phone num: 5059825565 Termination reason: 00 Term Date: Not Reported Purpose of action: 1 Provider control: 03 Zip: 87501 Fips state: 35 Fips cnty: 049 SSA MSA: 536 SSA MSA size code: F	SRHO20070065533	AHA Hospitals

MAP FINDINGS

Map ID
 Direction
 Distance
 Distance (ft.)
 Elevation

Site

EDR ID
 Database

Date accredited: Not Reported
 Accred expire date: Not Reported
 Accred Org: Not Reported
 Num beds: 0000
 Num cert beds: 0000
 Source: US_HOSPITAL_POSOTHER
 Edr id: SRHO20070065533

B15		SRHO20070064453
East	Hospital type:	01
1/4-1/2 mi	Num of times COO:	00
2365	Owner date:	Not Reported
Higher	City:	SANTA FE
	Has plan of corr:	Not Reported
	Compliance status:	A
	SSA county code:	240
	Cross ref number:	Not Reported
	FMS survey date:	Not Reported
	Current survey date:	19920311
	Medicare/Medicaid:	1
	Facility name:	SURGICARE OF SANTA FE
	Intermediary/Carrier:	01360
	Medicaid number:	Not Reported
	Participation date:	19860210
	Prior COO date:	Not Reported
	Prior carrier:	05320
	Provider ID:	32C0001001
	Record Status:	A
	Region code:	06
	Is Partial Record:	Not Reported
	state abbrev:	NM
	ssa state:	32
	state region cd:	001
	street address:	102 FAITHWAY
	Phone num:	5059826317
	Termination reason:	04
	Term Date:	19921130
	Purpose of action:	2
	Provider control:	01
	Zip:	87501
	Fips state:	35
	Fips cnty:	049
	SSA MSA:	536
	SSA MSA size code:	F
	Date accredited:	Not Reported
	Accred expire date:	Not Reported
	Accred Org:	Not Reported
	Num beds:	0000
	Num cert beds:	0000
	Source:	US_HOSPITAL_POSOTHER
	Edr id:	SRHO20070064453

MAP FINDINGS

Map ID	Direction	Distance	Distance (ft.)	Elevation	Site	EDR ID Database
16	West	1/4-1/2 mi	2575	Lower	Hospital type: 02 Num of times COO: 00 Owner date: Not Reported City: SANTA FE Has plan of corr: 1 Compliance status: A SSA county code: 190 Cross ref number: Not Reported FMS survey date: Not Reported Current survey date: 19940222 Medicare/Medicaid: 1 Facility name: SANTA MARIA EL MIRADOR Intermediary/Carrier: Not Reported Medicaid number: M5286 Participation date: 19891208 Prior COO date: Not Reported Prior carrier: Not Reported Provider ID: 32G031 Record Status: A Region code: 06 Is Partial Record: Not Reported state abbrev: NM ssa state: 32 state region cd: 001 street address: 633 AGUA FRIA STREET Phone num: 5059841451 Termination reason: 04 Term Date: 19951001 Purpose of action: 2 Provider control: 01 Zip: 87501 Fips state: 35 Fips cnty: 039 SSA MSA: 999 SSA MSA size code: Not Reported Date accredited: Not Reported Accred expire date: Not Reported Accred Org: Not Reported Num beds: 0009 Num cert beds: 0009 Source: US_HOSPITAL_POSOTHER Edr id: SRHO20070063842	SRHO20070063842 AHA Hospitals
C17	South	1/2-1 mi	2735	Higher	Ncessch: 350237000553 Schname05: WOOD-GORMLEY ELEM Mstreet05: 141 EAST BOOTH ST Mcity05: SANTA FE Mstate05: NM Mzip05: 87501 Mzip405: 4417 Member05: 380 Phone05: (505) 989-5548 Locale05: 2	SRPU20071061267 Public Schools

MAP FINDINGS

Map ID
Direction
Distance
Distance (ft.)
Elevation

Site

EDR ID
Database

Type05: 1
 Level05: 1
 Gslo05: KG
 Gshi05: 06
 Edr id: SRPU20071061267

C18		SRPR20051010916
South	Pss school id: A9502864	Private Schools
1/2-1 mi	Pss inst: TARA SCHOOL	
2792	Lograde: 1	
Higher	Higrade: 6	
	Pss address: 645 WEBBER ST	
	Pss city: SANTA FE	
	Pss county no: 049	
	Pss county fips: 35049	
	Pss stabb: NM	
	Pss fips: 35	
	Pss zip5: 87505	
	Pss phone: 5059863410	
	Pss sch days: 175	
	Pss stu day hrs: 6.5	
	Pss library: Yes	
	Pss enroll ug: Not Reported	
	Pss enroll pk: Not Reported	
	Pss enroll k: Not Reported	
	Pss enroll 1: 5	
	Pss enroll 2: 5	
	Pss enroll 3: 2	
	Pss enroll 4: 4	
	Pss enroll 5: 1	
	Pss enroll 6: 1	
	Pss enroll 7: Not Reported	
	Pss enroll 8: Not Reported	
	Pss enroll 9: Not Reported	
	Pss enroll 10: Not Reported	
	Pss enroll 11: Not Reported	
	Pss enroll 12: Not Reported	
	Pss enroll t: 18	
	Pss enroll tk12: 18	
	Pss race ai: 0	
	Pss race as: 3	
	Pss race h: 1	
	Pss race b: 0	
	Pss race w: 14	
	Pss fte teach: 2.9	
	Pss locale: 2	
	Pss coed: 1	
	Pss type: 1	
	Pss level: 1	
	Pss relig: 3	
	Pss comm type: 1	
	Pss indian pct: 0	
	Pss asian pct: 16.67	
	Pss hisp pct: 5.56	
	Pss black pct: 0	

MAP FINDINGS

Map ID
Direction
Distance
Distance (ft.)
Elevation

Site

EDR ID
Database

Pss white pct: 77.78
 Pss stdtch rt: 6.21
 Pss orient: 29
 Pss county name: SANTA FE
 Pss assoc 1: No Membership Association
 Pss assoc 2: Not Reported
 Pss assoc 3: Not Reported
 Pss assoc 4: Not Reported
 Pss assoc 5: Not Reported
 Pss assoc 6: Not Reported
 Pss assoc 7: Not Reported
 Source: NCESDATA_5BAEEA22
 Edr id: SRPR20051010916

19
 East
 1/2-1 mi
 2904
 Higher

Hospital type: 01
 Num of times COO: 00
 Owner date: Not Reported
 City: SANTA FE
 Has plan of corr: Not Reported
 Compliance status: Not Reported
 SSA county code: 240
 Cross ref number: Not Reported
 FMS survey date: Not Reported
 Current survey date: Not Reported
 Medicare/Medicaid: Not Reported
 Facility name: CURTIS BOYD MDPC
 Intermediary/Carrier: Not Reported
 Medicaid number: Not Reported
 Participation date: 19930119
 Prior COO date: Not Reported
 Prior carrier: Not Reported
 Provider ID: 32D0536444
 Record Status: A
 Region code: 06
 Is Partial Record: Not Reported
 state abbrev: NM
 ssa state: 32
 state region cd: LAB
 street address: 412 E PALACE AVE
 Phone num: 5059883223
 Termination reason: 12
 Term Date: 19931218
 Purpose of action: Not Reported
 Provider control: 04
 Zip: 87501
 Fips state: 35
 Fips cnty: 049
 SSA MSA: 536
 SSA MSA size code: F
 Date accredited: Not Reported
 Accred expire date: Not Reported
 Accred Org: Not Reported
 Num beds: 0000
 Num cert beds: 0000

SRHO20070306054
 AHA Hospitals

MAP FINDINGS

Map ID	Direction	Distance	Distance (ft.)	Elevation	Site	EDR ID	Database
					Source: US_HOSPITAL_POSCLIA Edr id: SRHO20070306054		
20	South	1/2-1 mi	3166	Higher	EDR ID: SRDCNM200700369 District number: 2 Facility: SANTA FE WALDORF PRESCHOOL NO 1 Directors: DONNA ISSA SALET, DIRECTOR Mailing: 331 E. BUENA VISTA City: SANTA FE State: NM Zip: 87505 Street: 331 E. BUENA VISTA Phone: 983-4601 License number: 10110 Expiration date: 10/07/2007 00:00:00 Combo. 50: 2 Facility code: CCC Capacity: 18 Capacity under: 0 Capacity over: 18	SRDCNM200700369	Daycare
21	West	1/2-1 mi	3349	Lower	EDR ID: SRDCNM200700366 District number: 2 Facility: SANTA FE BOYS & GIRLS CLUB Directors: CHRIS CAVAZOS, DIRECTOR Mailing: 730 ALTO STREET City: SANTA FE State: NM Zip: 87504 Street: 730 ALTO STREET Phone: 983-6632 License number: 8409 Expiration date: 09/30/2007 00:00:00 Combo. 50: 2 Facility code: CBA Capacity: 378 Capacity under: 0 Capacity over: 378	SRDCNM200700366	Daycare
22	WNW	1/2-1 mi	3495	Lower	Hospital type: 01 Num of times COO: 00 Owner date: Not Reported City: SANTA FE Has plan of corr: Not Reported Compliance status: Not Reported SSA county code: 240 Cross ref number: Not Reported FMS survey date: Not Reported Current survey date: Not Reported Medicare/Medicaid: Not Reported	SRHO20070301668	AHA Hospitals

MAP FINDINGS

Map ID
 Direction
 Distance
 Distance (ft.)
 Elevation

Site

EDR ID
 Database

Facility name: SAV-ON DRUGS #9269
 Intermediary/Carrier: Not Reported
 Medicaid number: Not Reported
 Participation date: 20041112
 Prior COO date: Not Reported
 Prior carrier: Not Reported
 Provider ID: 32D1033608
 Record Status: A
 Region code: 06
 Is Partial Record: Y
 state abbrev: NM
 ssa state: 32
 state region cd: 001
 street address: 195 PASEO DE PERALTA
 Phone num: 5059828787
 Termination reason: 04
 Term Date: 20060804
 Purpose of action: Not Reported
 Provider control: 04
 Zip: 87501
 Fips state: 35
 Fips cnty: 049
 SSA MSA: 536
 SSA MSA size code: F
 Date accredited: Not Reported
 Accred expire date: Not Reported
 Accred Org: Not Reported
 Num beds: 0000
 Num cert beds: 0000
 Source: US_HOSPITAL_POSCLIA
 Edr id: SRHO20070301668

23
 WSW Ncessch: 350237000536
 1/2-1 mi Schname05: ALVORD ELEM
 3745 Mstreet05: 551 ALARID STREET
 Lower Mcity05: SANTA FE
 Mstate05: NM
 Mzip05: 87501
 Mzip405: 3733
 Member05: 132
 Phone05: (505) 989-5422
 Locale05: 2
 Type05: 1
 Level05: 1
 Gslo05: KG
 Gshi05: 06
 Edr id: SRPU20071061253

SRPU20071061253
 Public Schools

24
 WNW Hospital type: 01
 1/2-1 mi Num of times COO: 00
 3832 Owner date: Not Reported
 Lower City: SANTA FE

SRHO20070306739
 AHA Hospitals

MAP FINDINGS

Map ID
Direction
Distance
Distance (ft.)
Elevation

Site

EDR ID
Database

Has plan of corr: Not Reported
 Compliance status: Not Reported
 SSA county code: 240
 Cross ref number: 12D0619277
 FMS survey date: Not Reported
 Current survey date: Not Reported
 Medicare/Medicaid: Not Reported
 Facility name: SANTA FE CENTER FOR ALLERGY AND
 Intermediary/Carrier: Not Reported
 Medicaid number: Not Reported
 Participation date: 19990811
 Prior COO date: Not Reported
 Prior carrier: Not Reported
 Provider ID: 32D0963865
 Record Status: A
 Region code: 06
 Is Partial Record: Y
 state abbrev: NM
 ssa state: 32
 state region cd: LAB
 street address: 141 PASEO DE PERALTA
 Phone num: 5059838890
 Termination reason: 12
 Term Date: 20050816
 Purpose of action: Not Reported
 Provider control: 04
 Zip: 87501
 Fips state: 35
 Fips cnty: 049
 SSA MSA: 536
 SSA MSA size code: F
 Date accredited: Not Reported
 Accred expire date: Not Reported
 Accred Org: Not Reported
 Num beds: 0000
 Num cert beds: 0000
 Source: US_HOSPITAL_POSCLIA
 Edr id: SRHO20070306739

25
 SE Ncessch: 350237000534
 1/2-1 mi Schname05: ACEQUIA MADRE ELEM
 3912 Mstreet05: 700 ACEQUIA MADRE ST
 Higher Mcity05: SANTA FE
 Mstate05: NM
 Mzip05: 87501
 Mzip405: 2815
 Member05: 159
 Phone05: (505) 989-5413
 Locale05: 2
 Type05: 1
 Level05: 1
 Gslo05: KG
 Gshi05: 06
 Edr id: SRPU20071061251

SRPU20071061251
 Public Schools

MAP FINDINGS

Map ID
 Direction
 Distance
 Distance (ft.)
 Elevation

Site

EDR ID
 Database

Pss race b: 1
 Pss race w: 6
 Pss fte teach: 1
 Pss locale: 2
 Pss coed: 1
 Pss type: 7
 Pss level: 1
 Pss relig: 3
 Pss comm type: 1
 Pss indian pct: 0
 Pss asian pct: 0
 Pss hisp pct: 46.15
 Pss black pct: 7.69
 Pss white pct: 46.15
 Pss stdtch rt: 13
 Pss orient: 29
 Pss county name: SANTA FE
 Pss assoc 1: National Association for the Education of Young Children (NAEYC)
 Pss assoc 2: Not Reported
 Pss assoc 3: Not Reported
 Pss assoc 4: Not Reported
 Pss assoc 5: Not Reported
 Pss assoc 6: Not Reported
 Pss assoc 7: Not Reported
 Source: NCESDATA_5BAEEA22
 Edr id: SRPR20051012297

28
 NW
 1/2-1 mi
 4347
 Lower

Hospital type: 01
 Num of times COO: 00
 Owner date: Not Reported
 City: SANTA FE
 Has plan of corr: Not Reported
 Compliance status: Not Reported
 SSA county code: 240
 Cross ref number: Not Reported
 FMS survey date: Not Reported
 Current survey date: Not Reported
 Medicare/Medicaid: Not Reported
 Facility name: SAV-ON PHARMACY #927
 Intermediary/Carrier: Not Reported
 Medicaid number: Not Reported
 Participation date: 20041112
 Prior COO date: Not Reported
 Prior carrier: Not Reported
 Provider ID: 32D1033595
 Record Status: A
 Region code: 06
 Is Partial Record: Y
 state abbrev: NM
 ssa state: 32
 state region cd: 001
 street address: 600 NORTH GUADALUPE STREET
 Phone num: 5059824806
 Termination reason: 00

SRHO20070308412
 AHA Hospitals

MAP FINDINGS

Map ID
Direction
Distance
Distance (ft.)
Elevation

Site

EDR ID
Database

Term Date: 20081111
 Purpose of action: Not Reported
 Provider control: 04
 Zip: 87501
 Fips state: 35
 Fips cnty: 049
 SSA MSA: 536
 SSA MSA size code: F
 Date accredited: Not Reported
 Accred expire date: Not Reported
 Accred Org: Not Reported
 Num beds: 0000
 Num cert beds: 0000
 Source: US_HOSPITAL_POSCLIA
 Edr id: SRHO20070308412

29
 ESE
 1/2-1 mi
 4420
 Higher

Hospital type: 01
 Num of times COO: 00
 Owner date: Not Reported
 City: SANTA FE
 Has plan of corr: Not Reported
 Compliance status: Not Reported
 SSA county code: 240
 Cross ref number: Not Reported
 FMS survey date: Not Reported
 Current survey date: Not Reported
 Medicare/Medicaid: Not Reported
 Facility name: PIERSON HOLECEK HEALTH & WELLNESS CENTER
 Intermediary/Carrier: Not Reported
 Medicaid number: Not Reported
 Participation date: 20030904
 Prior COO date: Not Reported
 Prior carrier: Not Reported
 Provider ID: 32D1016686
 Record Status: A
 Region code: 06
 Is Partial Record: Y
 state abbrev: NM
 ssa state: 32
 state region cd: 001
 street address: 656 1/2 CANYON RD
 Phone num: 5055779609
 Termination reason: 00
 Term Date: 20070903
 Purpose of action: Not Reported
 Provider control: 04
 Zip: 87501
 Fips state: 35
 Fips cnty: 049
 SSA MSA: 536
 SSA MSA size code: F
 Date accredited: Not Reported
 Accred expire date: Not Reported
 Accred Org: Not Reported

SRHO20070307878
 AHA Hospitals

MAP FINDINGS

Map ID
Direction

Distance
Distance (ft.)
Elevation

Site

EDR ID
Database

Num beds: 0000
 Num cert beds: 0000
 Source: US_HOSPITAL_POSCLIA
 Edr id: SRHO20070307878

			SRPU20071061260
30			
West	Ncessch:	350237000543	Public Schools
1/2-1 mi	Schname05:	GONZALES ELEM	
4433	Mstreet05:	851 WEST ALAMEDA	
Lower	Mcity05:	SANTA FE	
	Mstate05:	NM	
	Mzip05:	87501	
	Mzip405:	1631	
	Member05:	329	
	Phone05:	(505) 989-5474	
	Locale05:	2	
	Type05:	1	
	Level05:	1	
	Gslo05:	KG	
	Gshi05:	06	
	Edr id:	SRPU20071061260	

			SRDCNM200700356
E31			Daycare
West	EDR ID:	SRDCNM200700356	
1/2-1 mi	District number:	2	
4683	Facility:	REACH THE CHILDREN	
Lower	Directors:	ROSEMARY ENGLAND, DIRECTOR	
	Mailing:	935 ALTO STREET	
	City:	SANTA FE	
	State:	NM	
	Zip:	87501	
	Street:	935 ALTO STREET	
	Phone:	989-8424	
	License number:	8700	
	Expiration date:	08/28/2007 00:00:00	
	Combo. 50:	2	
	Facility code:	CCC	
	Capacity:	29	
	Capacity under:	0	
	Capacity over:	29	

			SRPR20051011994
E32			Private Schools
West	Pss school id:	A9903116	
1/2-1 mi	Pss inst:	REACH THE CHILDREN SCHOOL	
4683	Lograde:	Not Reported	
Lower	Higrade:	Not Reported	
	Pss address:	935 ALTO ST	
	Pss city:	SANTA FE	
	Pss county no:	049	
	Pss county fips:	35049	
	Pss stabb:	NM	
	Pss fips:	35	
	Pss zip5:	87505	

MAP FINDINGS

Map ID
 Direction
 Distance
 Distance (ft.)
 Elevation

Site

EDR ID
 Database

Pss phone: 5059898424
 Pss sch days: 175
 Pss stu day hrs: 7
 Pss library: Yes
 Pss enroll ug: Not Reported
 Pss enroll pk: Not Reported
 Pss enroll k: Not Reported
 Pss enroll 1: Not Reported
 Pss enroll 2: Not Reported
 Pss enroll 3: Not Reported
 Pss enroll 4: Not Reported
 Pss enroll 5: Not Reported
 Pss enroll 6: Not Reported
 Pss enroll 7: Not Reported
 Pss enroll 8: Not Reported
 Pss enroll 9: Not Reported
 Pss enroll 10: Not Reported
 Pss enroll 11: Not Reported
 Pss enroll 12: Not Reported
 Pss enroll t: 74
 Pss enroll tk12: Not Reported
 Pss race ai: Not Reported
 Pss race as: Not Reported
 Pss race h: Not Reported
 Pss race b: Not Reported
 Pss race w: Not Reported
 Pss fte teach: 10.8
 Pss locale: 2
 Pss coed: 1
 Pss type: 1
 Pss level: NR
 Pss relig: 3
 Pss comm type: 1
 Pss indian pct: Not Reported
 Pss asian pct: Not Reported
 Pss hisp pct: Not Reported
 Pss black pct: Not Reported
 Pss white pct: Not Reported
 Pss stdtch rt: Not Reported
 Pss orient: 29
 Pss county name: SANTA FE
 Pss assoc 1: Not Reported
 Pss assoc 2: Not Reported
 Pss assoc 3: Not Reported
 Pss assoc 4: Not Reported
 Pss assoc 5: Not Reported
 Pss assoc 6: Not Reported
 Pss assoc 7: Not Reported
 Source: NCESDATA_5BAEEA22
 Edr id: SRPR20051011994

F33
 West 1/2-1 mi 4889 Lower
 Hospital type: 01
 Num of times COO: 00
 Owner date: Not Reported

SRHO20070301640
 AHA Hospitals

MAP FINDINGS

Map ID
 Direction
 Distance
 Distance (ft.)
 Elevation

Site

EDR ID
 Database

City: SANTA FE
 Has plan of corr: Not Reported
 Compliance status: Not Reported
 SSA county code: 240
 Cross ref number: Not Reported
 FMS survey date: Not Reported
 Current survey date: Not Reported
 Medicare/Medicaid: Not Reported
 Facility name: LOVELACE ALAMEDA LABORATORY
 Intermediary/Carrier: Not Reported
 Medicaid number: Not Reported
 Participation date: 19930108
 Prior COO date: Not Reported
 Prior carrier: Not Reported
 Provider ID: 32D0679589
 Record Status: A
 Region code: 06
 Is Partial Record: Not Reported
 state abbrev: NM
 ssa state: 32
 state region cd: LAB
 street address: 901 W ALAMEDA
 Phone num: 5052627493
 Termination reason: 01
 Term Date: 19980101
 Purpose of action: Not Reported
 Provider control: 04
 Zip: 87501
 Fips state: 35
 Fips cnty: 049
 SSA MSA: 536
 SSA MSA size code: F
 Date accredited: Not Reported
 Accred expire date: Not Reported
 Accred Org: Not Reported
 Num beds: 0000
 Num cert beds: 0000
 Source: US_HOSPITAL_POSCLIA
 Edr id: SRHO20070301640

F34
 West
 1/2-1 mi
 4889
 Lower

Hospital type: 01
 Num of times COO: 00
 Owner date: Not Reported
 City: SANTA FE
 Has plan of corr: Not Reported
 Compliance status: Not Reported
 SSA county code: 240
 Cross ref number: Not Reported
 FMS survey date: Not Reported
 Current survey date: Not Reported
 Medicare/Medicaid: Not Reported
 Facility name: LOVELACE ALAMEDA POL
 Intermediary/Carrier: Not Reported
 Medicaid number: Not Reported

SRHO20070307855
 AHA Hospitals

MAP FINDINGS

Map ID
 Direction
 Distance
 Distance (ft.)
 Elevation

Site

EDR ID
 Database

Participation date: 19930108
 Prior COO date: Not Reported
 Prior carrier: Not Reported
 Provider ID: 32D0685322
 Record Status: A
 Region code: 06
 Is Partial Record: Not Reported
 state abbrev: NM
 ssa state: 32
 state region cd: LAB
 street address: 901 WEST ALAMEDA
 Phone num: 5052627493
 Termination reason: 01
 Term Date: 19941123
 Purpose of action: Not Reported
 Provider control: 04
 Zip: 87501
 Fips state: 35
 Fips cnty: 049
 SSA MSA: 536
 SSA MSA size code: F
 Date accredited: Not Reported
 Accred expire date: Not Reported
 Accred Org: Not Reported
 Num beds: 0000
 Num cert beds: 0000
 Source: US_HOSPITAL_POSCLIA
 Edr id: SRHO20070307855

F35
 West
 1/2-1 mi
 4944
 Lower

Hospital type: 01
 Num of times COO: 00
 Owner date: Not Reported
 City: SANTA FE
 Has plan of corr: Not Reported
 Compliance status: Not Reported
 SSA county code: 240
 Cross ref number: Not Reported
 FMS survey date: Not Reported
 Current survey date: Not Reported
 Medicare/Medicaid: Not Reported
 Facility name: SOLANA PEDIATRIC CARE
 Intermediary/Carrier: Not Reported
 Medicaid number: Not Reported
 Participation date: 20040913
 Prior COO date: Not Reported
 Prior carrier: Not Reported
 Provider ID: 32D1030662
 Record Status: A
 Region code: 06
 Is Partial Record: Y
 state abbrev: NM
 ssa state: 32
 state region cd: 001
 street address: 907 WEST ALAMEDA

SRHO20070303362
 AHA Hospitals

MAP FINDINGS

Map ID
 Direction
 Distance
 Distance (ft.)
 Elevation

Site

EDR ID
 Database

Phone num: 5059821117
 Termination reason: 17
 Term Date: 20060516
 Purpose of action: Not Reported
 Provider control: 04
 Zip: 87501
 Fips state: 35
 Fips cnty: 049
 SSA MSA: 536
 SSA MSA size code: F
 Date accredited: Not Reported
 Accred expire date: Not Reported
 Accred Org: Not Reported
 Num beds: 0000
 Num cert beds: 0000
 Source: US_HOSPITAL_POSCLIA
 Edr id: SRHO20070303362

G36		SRDCNM200700719
South	EDR ID:	SRDCNM200700719
1/2-1 mi	District number:	2
5189	Facility:	TEMPLE BETH SHALOM PRESCHOOL & KINDERGARTEN
Higher	Directors:	LEAH GIBBONS, DIRECTOR
	Mailing:	205 EAST BARCELONA RD
	City:	SANTA FE
	State:	NM
	Zip:	87505
	Street:	205 EAST BARCELONA RD
	Phone:	982-6888
	License number:	4453
	Expiration date:	06/09/2007 00:00:00
	Combo. 50:	2
	Facility code:	CCC
	Capacity:	43
	Capacity under:	0
	Capacity over:	43

G37		SRPR20051010919
South	Pss school id:	A9104628
1/2-1 mi	Pss inst:	TEMPLE BETH SHALOM PRESCHOOL
5189	Lograde:	PK
Higher	Higrade:	K
	Pss address:	205 E BARCELONA RD
	Pss city:	SANTA FE
	Pss county no:	049
	Pss county fips:	35049
	Pss stabb:	NM
	Pss fips:	35
	Pss zip5:	87505
	Pss phone:	5059826888
	Pss sch days:	185
	Pss stu day hrs:	7.25
	Pss library:	No
	Pss enroll ug:	Not Reported

MAP FINDINGS

Map ID
 Direction
 Distance
 Distance (ft.)
 Elevation

Site

EDR ID
 Database

Pss enroll pk:	52
Pss enroll k:	7
Pss enroll 1:	Not Reported
Pss enroll 2:	Not Reported
Pss enroll 3:	Not Reported
Pss enroll 4:	Not Reported
Pss enroll 5:	Not Reported
Pss enroll 6:	Not Reported
Pss enroll 7:	Not Reported
Pss enroll 8:	Not Reported
Pss enroll 9:	Not Reported
Pss enroll 10:	Not Reported
Pss enroll 11:	Not Reported
Pss enroll 12:	Not Reported
Pss enroll t:	59
Pss enroll tk12:	7
Pss race ai:	0
Pss race as:	0
Pss race h:	1
Pss race b:	0
Pss race w:	6
Pss fte teach:	1.1
Pss locale:	2
Pss coed:	1
Pss type:	7
Pss level:	1
Pss relig:	2
Pss comm type:	1
Pss indian pct:	0
Pss asian pct:	0
Pss hisp pct:	14.29
Pss black pct:	0
Pss white pct:	85.71
Pss stdtch rt:	6.36
Pss orient:	17
Pss county name:	SANTA FE
Pss assoc 1:	National Association for the Education of Young Children (NAEYC)
Pss assoc 2:	Not Reported
Pss assoc 3:	Not Reported
Pss assoc 4:	Not Reported
Pss assoc 5:	Not Reported
Pss assoc 6:	Not Reported
Pss assoc 7:	Not Reported
Source:	NCESDATA_5BAEEA22
Edr id:	SRPR20051010919

G38			
South	EDR ID:	SRDCNM200700293	
1/2-1 mi	District number:	2	
5189	Facility:	GENTLE SHEPHERD PRESCHOOL	
Higher	Directors:	LAURA A. ESCUE, DIRECTOR	
	Mailing:	209 EAST BARCELONA ROAD	
	City:	SANTA FE	
	State:	NM	
	Zip:	87505	

SRDCNM200700293
 Daycare

MAP FINDINGS

Map ID
Direction
Distance
Distance (ft.)
Elevation

Site

EDR ID
Database

Street: 209 EAST BARCELONA ROAD
Phone: 983-9383
License number: 4208
Expiration date: 11/19/2007 00:00:00
Combo. 50: 2
Facility code: CCC
Capacity: 20
Capacity under: 0
Capacity over: 20

RECORDS SEARCHED/DATA CURRENCY TRACKING

Census

Source: U.S. Census Bureau
Telephone: 301-457-4100

2000 U.S. Census data was used to estimate residential population following these EPA guidelines:
"Census data are presented by Census tract. If your circle covers only a portion of the tract, you should develop an estimate for that portion...Determine the population density per square mile (total population of the Census tract divided by the number of square miles in the tract) and apply that density figure to the number of square miles within your circle."

FED_LAND: Federal Lands

Source: USGS
Telephone: 888-275-8747

Federal lands data. Includes data from several Federal land management agencies, including Fish and Wildlife Service, Bureau of Land Management, National Park Service, and Forest Service. Includes National Parks, Forests, Monuments; Wildlife Sanctuaries, Preserves, Refuges; Federal Wilderness Areas.

AHA Hospitals:

Source: American Hospital Association, Inc.
Telephone: 312-280-5991

The database includes a listing of hospitals based on the American Hospital Association's annual survey of hospitals.

Medical Centers: Provider of Services Listing

Source: Centers for Medicare & Medicaid Services
Telephone: 410-786-3000

A listing of hospitals with Medicare provider number, produced by Centers of Medicare & Medicaid Services, a federal agency within the U.S. Department of Health and Human Services.

Nursing Homes

Source: National Institutes of Health
Telephone: 301-594-6248

Information on Medicare and Medicaid certified nursing homes in the United States.

Public Schools

Source: National Center for Education Statistics
Telephone: 202-502-7300

The National Center for Education Statistics' primary database on elementary and secondary public education in the United States. It is a comprehensive, annual, national statistical database of all public elementary and secondary schools and school districts, which contains data that are comparable across all states.

Private Schools

Source: National Center for Education Statistics
Telephone: 202-502-7300

The National Center for Education Statistics' primary database on private school locations in the United States.

Colleges - Integrated Postsecondary Education Data

Source: National Center for Education Statistics
Telephone: 202-502-7300

The National Center for Education Statistics' primary database on integrated postsecondary education in the United States.

Arenas

Source: Dunhill International

EDR indicates the location of buildings and facilities - arenas - where individuals who are public receptors are likely to be located.

Prisons: Bureau of Prisons Facilities

Source: Federal Bureau of Prisons
Telephone: 202-307-3198

List of facilities operated by the Federal Bureau of Prisons.

Daycare Centers: Licensed Child Day Care Providers

Source: Office of Child Development
Telephone: 505-827-7946

STREET AND ADDRESS INFORMATION

(c) 2009 Tele Atlas North America, Inc. All rights reserved. This material is proprietary and the subject of copyright protection and other intellectual property rights owned by or licensed to Tele Atlas North America, Inc. The use of this material is subject to the terms of a license agreement. You will be held liable for any unauthorized copying or disclosure of this material.



RESTORE*REVITALIZE
NEW MEXICO BROWNFIELDS

Appendix E

Orphan Record Details



Appendix E - ORPHAN Record Details

UPC	subUPC	Quadrant	Year Ref	Street Name	Street #	Street Direction	Source	Business Name	Business Type
ORPHAN	--	B	1919	Ortiz	123	--	1919: NMBD	Dodge Brothers Motor Cars, Franklin Motor Cars, Paige Motor Cars; JA Julian dealer	auto dealer
ORPHAN		A	1919	San Francisco	218	--	1919: NMBD	Chaves John	auto livery
ORPHAN	--	A	1919	San Francisco	318	--	1919: NMBD	Andrews ES	auto
ORPHAN	--	B	1921	Ortiz	123	--	1921: NMBD	Andrews ES	Auto Repair
ORPHAN	--	B	1923	Don Gaspar	100	--	1923: NMBD	Smith & Loveland, Closson's Repair Department	auto garage for auto repairing, oxy-acetylene welding, battery charging, overhauling, and lathe and machine work
ORPHAN	--	A	1923	Water	250	--	1923: NMBD	Wells C Max	auto reprs
ORPHAN	--	B	1926	San Francisco	307 to 317	--	1926: NMBD	Santa Fe Mill & Lumber Co	lumber, building material, mill work
ORPHAN	--	B	1928	Burro Alley	--	--	1928: NMBD	Roessler Jos R	Black Smith
ORPHAN	--	B	1928	Lincoln	56	--	1928: NMBD	Lamme Kenneth T	photographic
ORPHAN	--	B	1928	Water	118	W	1928: NMBD	New Mexico Driverless Car Co	auto
ORPHAN	--	B	1928	Water	cor Shelby	--	1928: NMBD	Santa Fe Motor Co	auto
ORPHAN	--	A	1929	Agua Fria	213	--	1929: NMBD	Julian JA	auto reprs
ORPHAN	--	B	1929	Alameda	107	--	1929:	Packard Service Station	service station



RESTORE*REVITALIZE
NEW MEXICO BROWNFIELDS

UPC	subUPC	Quadrant	Year Ref	Street Name	Street #	Street Direction	Source	Business Name	Business Type
							NMBD		
ORPHAN	--	B	1929	Lincoln	56	--	1929: NMBD	Lamme Kenneth T	photographic
ORPHAN	--	B	1929	San Francisco	125.5	--	1929: NMBD	Gonzalez David	taxi
ORPHAN	--	B	1929	Water	118	W	1929: NMBD	New Mexico Driverless Car Co	auto
ORPHAN	--	A	1930	Agua Fria	213	--	1930: NMBD	Julian JA	Auto Repair
ORPHAN	--	B	1930	Lincoln	56	--	1930: NMBD	Lamme Kenneth T	photographic
ORPHAN	--	B	1930	Water	117 to 119	E	1930: HSD	Santa Fe Motor Co	auto
ORPHAN	--	B	1930	Water	118	W	1930: NMBD	New Mexico Driverless Car Co	auto
ORPHAN	--	B	1930	Water	ss between Ortiz and Galisteo	W ss	1930: HCP	New Mexico Driverless Car Co	Automobiles - Driverless, livery
ORPHAN	--	A	1931	Agua Fria	114	--	1931: NMBD	Copeland's Body, Fender & Trim Shop	Auto Repair
ORPHAN	--	A	1931	Agua Fria	213	--	1931: NMBD	Julian JA	auto reprs
ORPHAN	--	B	1931	Lincoln	56	--	1931: NMBD	Lamme Kenneth T	photographic
ORPHAN	--	B	1931	Water	118	W	1931: NMBD	New Mexico Driverless Car Co	auto
ORPHAN	--	A	1932	Agua Fria	114	--	1932: HSD	Copeland Body Shop	Auto Repair
ORPHAN	--	A	1934	Agua Fria	114	--	1934: HSD	Archie's Auto Rep	Auto Repair
ORPHAN	--	B	1936	Lincoln	56	--	1936: NMBD	Lamme Kenneth T	photographic
ORPHAN	--	B	1938	Galisteo	cor Water	--	1938: NMBD	Handley-Ashburn Motor Co	auto



RESTORE*REVITALIZE
NEW MEXICO BROWNFIELDS

UPC	subUPC	Quadrant	Year Ref	Street Name	Street #	Street Direction	Source	Business Name	Business Type
ORPHAN	--	C	1938	Hancock	318	--	1938: NMBD	Brock Upholstering & Mattress Shop	furniture
ORPHAN	--	B	1938	Ortiz	228	--	1938: NMBD	Santa Fe Mattress & Upholstery Co	furniture
ORPHAN	--	A	1940	Galisteo	238	--	1940: HCP	Harvey's Shoe Service & Hat Works	Bootmakers and hatters
ORPHAN	--	C	1940	Galisteo	329	--	1940: NMBD	Anderson Ray	service station
ORPHAN	--	C	1940	Hancock	318	--	1940: NMBD	Brock Upholstering & Mattress Shop	furniture
ORPHAN	--	--	1940	Montezuma	332	--	1940: NMBD	Manker Machine Works	machine works
ORPHAN		A	1940	Water	131	W	1940: HCP	Zia Service	Automobile Repairing
ORPHAN		A	1940	Water	131	W	1940: HSD	Zia Service Station	Service station
ORPHAN		B	1940	Water	133	W	1940: HSD	Capital Cap Co	auto
ORPHAN	--	--	1942	Cerrillos Rd	46	--	1942: NMBD	Siler RH	auto reprs
ORPHAN	--	A	1942	Galisteo	234	--	1942: NMBD	Huss H Paul	drugs
ORPHAN	--	C	1942	Galisteo	329	--	1942: NMBD	Pooler Robt H	service station
ORPHAN	--	B	1942	Shelby	108	--	1942: NMBD	Cosco Refining Co and Rock Island Refining Co and Gilmore Oil Co	road oil rep
ORPHAN		A	1944	Water	131 to 133	W	1944: HSD	Nine Eight Taxi	auto
ORPHAN		A	1947	Water	131 to 133	W	1947: HSD	Four Four Taxi	auto
ORPHAN		A	1949	Water	131 to 133	W	1949: HSD	Four Four Taxi	auto
ORPHAN		B	1955	Water	133	W	1955: HSD	Checker Cab Co	auto
ORPHAN		B	1955	Water	133 to 135	W	1955: HSD	Coronado SIs Co	whol genl mdse
ORPHAN	--	A	1955	Water	230	W	1955: HSD	Mustaine Sewing Mach Co	sewing machine



RESTORE*REVITALIZE
NEW MEXICO BROWNFIELDS

UPC	subUPC	Quadrant	Year Ref	Street Name	Street #	Street Direction	Source	Business Name	Business Type
ORPHAN	--	A	1960	Agua Fria	200	--	1960: HSD	Points Service Station	service station
ORPHAN	--	A	1960	Agua Fria	200	--	1960: HCP	Points Service Station	Gasoline Stations
ORPHAN	--	C	1960	Hancock	331	--	1960: HSD	Santa Fe Ice Inc	ice
ORPHAN	--	C	1960	Montezuma	233	--	1960: HCP	Hendren Chiropractic Clinic	X-Ray Neuro Calometer
ORPHAN	--	B	1960	San Francisco	104.5	W	1960: HCP	Steere Tank Lines	Transportation Lines
ORPHAN	--	B	1960	Shelby	108	--	1960: HSD	Avis Rent-A-Car	auto
ORPHAN	--	B	1960	Water	102	E	1960: HCP	Gamble's	Automobile Accessories and Parts - Retail
ORPHAN		B	1960	Water	133	W	1960: HSD	Checker Cab Co, Yellow Cab Co	auto
ORPHAN		B	1960	Water	133	W	1960: HCP	Checker Cab Co and Yellow Cab Co	Taxicab Service
ORPHAN	--	B	1964	Shelby	108	--	1964: HSD	Auten Rent-a-Car System	auto
ORPHAN		B	1964	Water	133	W	1964: HSD	Checker Cab Co, Yellow Cab Co	auto
ORPHAN	--	B	1969	Shelby	108	--	1969: HSD	Hertz Rent-a-Car Don A Sloan Licensee	auto
ORPHAN	--	C	1980	Montezuma	236	--	1980: PCBP	La Casa Copy Service	Printers - Books and Commercial
ORPHAN	--	B	1985	Palace	132	W	1985: PCBP	Shepherd's Hurd	Fibre Glass Products
ORPHAN	--	C	1991	Montezuma	236	--	1991: PCBP	Bear & Co Publicity	Publishers
ORPHAN	--	B	2000	San Francisco	102	W	2000: PCBP	Guadalupe's 1 AOK	Rubber Products
ORPHAN	--	B	2000	Water	115	E	2000: PCBP	Aim Mail Center Passport Photos	Copying & Duplicating Service
ORPHAN	--	C	2005	Guadalupe	407	S	2005: PCBP	Layden Photography	Photographers - Commercial
ORPHAN	--	A	2005	San Francisco	213	W	2005: PCBP	Papergami li	Paper - Manufacturers

Appendix F: Environmental Risk Potential Analysis of UPC Number and Sub UPC Number

Location: Site **Quadrant: A** **Property Risk: High**
UPC: 10540991211 **UPC Property Address: 100 W ALAMEDA ST , AS PER SURVEY BY STUTZMAN FOR ,FIRST NAT'L BANK 10-71**

<u>sub</u> <u>UPC</u>	<u>Year</u>	<u>Address</u>	<u>Source</u>	<u>Business Name</u>	<u>Business Type</u>	<u>Primary Land Use</u>
a	1908	A Agua Fria	1908-8: Sanborn	--	Black Smith	Metal Plating/Finishing/Fabricating
a	1913	A Agua Fria	1913-5: Sanborn	--	Black Smith	Metal Plating/Finishing/Fabricating
a	1921	A Agua Fria	1921-5: Sanborn	--	Black Smith	Metal Plating/Finishing/Fabricating
a	1930	212.5 Agua Fria	1930-2: Sanborn	--	Auto Repair & Filling Station	Automotive Gas Stations
a	1948	212.5 Agua Fria	1948-2: Sanborn	--	Filling Station & Auto Repair	Automotive Gas Stations
a	1948	212.5 rear Agua Fria	1948-2: Sanborn	--	Auto Repair	Automotive Body Shops/Repair Shops
a	1955	212.5 Agua Fria	1955: HSD	Rael Bros Serv Sta and John's Washing Mach Repr	service station	Automotive Gas Stations
b	1926	212 Agua Fria	1926: NMBD	Sena & Cortinas	Black Smith	Metal Plating/Finishing/Fabricating
b	1928	212 Agua Fria	1928: HSD	Capital City Blacksmith Shop and Meyer Motor Co	Black Smith	Metal Plating/Finishing/Fabricating
b	1930	212 Agua Fria	1930-2: Sanborn	--	Filling Station & Auto Sales & Service and Sales Room	Automotive Gas Stations
b	1930	212 Agua Fria	1930: HSD	Capital City Blacksmith Shop	Black Smith	Metal Plating/Finishing/Fabricating
b	1932	212 Agua Fria	1932: HSD	Capital City Blacksmith Shop	Black Smith	Metal Plating/Finishing/Fabricating
b	1934	212 Agua Fria	1934: HSD	Capital City Blacksmith Shop and Capital Body & Fender Works	Blacksmith	Machine Shops/Metal Fabrication
b	1940	212 Agua Fria	1940: HCP	Purdy's Texaco	Automobile Service Stations	Automotive Gas Stations
c	1923	near Water Agua Fria	1923: NMBD	Sena Loreto	blacksmith, auto reprs	Metal Plating/Finishing/Fabricating
c	1928	214 Agua Fria	1928: NMBD	Somoza Peter	Black Smith	Metal Plating/Finishing/Fabricating
c	1928	214 Agua Fria	1928: HSD	Star Blacksmith Shop	Black Smith	Metal Plating/Finishing/Fabricating
c	1929	214 Agua Fria	1929: NMBD	Somoza Peter	Black Smith	Metal Plating/Finishing/Fabricating
c	1930	212 rear Agua Fria	1930-2: Sanborn	--	Black Smith	Metal Plating/Finishing/Fabricating
c	1930	212 rear Agua Fria	1930: HCP	Capital City Blacksmith Shop	Black Smith	Metal Plating/Finishing/Fabricating

Location: Site **Quadrant: A** **Property Risk: High**
UPC: 10540991211 **UPC Property Address: 100 SANDOVAL ST , T17N R 9E S24 4.069 AC**

<u>sub</u> <u>UPC</u>	<u>Year</u>	<u>Address</u>	<u>Source</u>	<u>Business Name</u>	<u>Business Type</u>	<u>Primary Land Use</u>
a	1960	201 S Jefferson	1960: HCP	Standard Stations Inc	Gasoline Stations	Automotive Gas Stations
aa	1948	323.25 W Water	1948-2: Sanborn	--	Dry cleaning	Dry Cleaners
aa	1970	325.5 W Water	1970-2: Sanborn	--	Dry Cleaning	Dry Cleaners
bb	1936	309 Water	1936: NMBD	Flores Eduardo & Gertrude	auto tires	Automotive Body Shops/Repair Shops
bb	1938	309 W Water	1938: NMBD	Flores Eduardo & Gertrude	auto tires	Automotive Body Shops/Repair Shops
bb	1940	309 W Water	1940: HCP	Master Dri-Sheen Cleaners	Cleaners and Dyers	Dry Cleaners
bb	1940	309 W Water	1940: HSD	Master Dri-Sheen Cleaners	laundry/dry cleaners	Dry Cleaners
bb	1944	309 W Water	1944: HSD	Master Dri-Sheen Cleaners	laundry/dry cleaners	Dry Cleaners
bb	1948	309 W Water	1948-2: Sanborn	--	Dry Cleaning	Dry Cleaners
e	1913	101 Water	1913-5: Sanborn	Santa Fe Electric Laundry	Laundry	Dry Cleaners
e	1915	455 Water	1915: NMBD	Santa Fe Electric Laundry	sanitary laundry	Dry Cleaners
e	1919	101 Water	1919: NMBD	Santa Fe Motor Co	autos, repairs	Automotive Body Shops/Repair Shops
e	1919	455 Water	1919: NMBD	Santa Fe Electric Laundry	laundry	Dry Cleaners

Location: Site

Quadrant: A

Property Risk: High

UPC: 10540991211

UPC Property Address: 100 SANDOVAL ST , T17N R 9E S24 4.069 AC

<u>sub</u> <u>UPC</u>	<u>Year</u>	<u>Address</u>	<u>Source</u>	<u>Business Name</u>	<u>Business Type</u>	<u>Primary Land Use</u>
e	1921	101 Water	1921-5: Sanborn	Santa Fe Electric Laundry	Laundry	Dry Cleaners
e	1921	101 Water	1921: NMBD	Santa Fe Motor Co, Fordson Tractors	motor cars and trucks, auto and machine repairs, supplies and accessories, vulcanizing, welding, battery service	Automotive Body Shops/Repair Shops
e	1921	455 Water	1921: NMBD	Santa Fe Electric Laundry	laundry/dry cleaners	Dry Cleaners
e	1923	101 Water	1923: NMBD	Santa Fe Motor Co	auto	Automotive Body Shops/Repair Shops
e	1923	455 Water	1923: NMBD	Santa Fe Electric Laundry	laundry	Dry Cleaners
e	1926	cor Jefferson Water	1926: NMBD	Santa Fe Electric Laundry	laundry, dry cleaning, pressing, dyeing, rug, carpet and furniture renovating	Dry Cleaners
e	1928	323 to 333 Water	1928: NMBD	Santa Fe Electric Laundry	laundry/dry cleaners	Dry Cleaners
e	1928	323 to 333 W Water	1928: HSD	Santa Fe Electric Laundry	laundry/dry cleaners	Dry Cleaners
e	1929	323-333 Water	1929: NMBD	Santa Fe Electric Laundry	laundry/dry cleaning	Dry Cleaners
e	1930	323 to 333 W Water	1930: HSD	Santa Fe Electric Laundry	laundry/dry cleaners	Dry Cleaners
e	1930	323 to 333 W Water	1930: HCP	Santa Fe Electric Laundry	Fur Dealers and Furriers, cleaners and dyers, carpet cleaning works, moth proofing service, furniture renovators, mattres mfrs	Dry Cleaners
e	1930	323-333 Water	1930: NMBD	Santa Fe Electric Laundry	laundry, dry cleaners	Dry Cleaners
e	1930	325 to 333 W Water	1930-2: Sanborn	Santa Fe Electric Laundry	Laundry	Dry Cleaners
e	1931	323 to 333 Water	1931: NMBD	Santa Fe Electric Laundry	laundry/dry cleaners	Dry Cleaners
e	1932	323 to 333 W Water	1932: HSD	Santa Fe Electric Laundry	laundry/dry cleaners	Dry Cleaners
e	1934	323 to 333 W Water	1934: HSD	Santa Fe Electric Laundry	laundry/dry cleaners	Dry Cleaners
e	1936	323 to 333 Water	1936: NMBD	Santa Fe Electric Laundry	laundry/dry cleaners	Dry Cleaners
e	1938	323 to 333 W Water	1938: NMBD	Santa Fe Electric Laundry	laundry/dry cleaners	Dry Cleaners
e	1940	323 to 333 W Water	1940: HSD	Santa Fe Electric Laundry	laundry/dry cleaners	Dry Cleaners
e	1940	323 to 333 W Water	1940: NMBD	Santa Fe Electric Laundry	laundry/dry cleaners	Dry Cleaners
e	1940	323 to 333 W Water	1940: HCP	Santa Fe Electric Laundry	Fur Dealers and Furriers, cleaners and dyers, carpet cleaning works, moth proofing servicce	Dry Cleaners
e	1942	323 to 333 W Water	1942: NMBD	Santa Fe Electric Laundry	laundry/dry cleaners	Dry Cleaners
e	1944	323 to 333 W Water	1944: HSD	Santa Fe Electric Laundry	laundry/dry cleaners	Dry Cleaners
e	1947	323 to 333 W Water	1947: HSD	Santa Fe Electric Laundry	laundry/dry cleaners	Dry Cleaners
e	1948	325 to 333 W Water	1948-2: Sanborn	Santa Fe Electric Laundry	Laundry	Dry Cleaners
e	1949	323 to 333 W Water	1949: HSD	Santa Fe Electric Laundry	laundry/dry cleaners	Dry Cleaners

Location: Site

Quadrant: A

Property Risk: High

UPC: 10540991211

UPC Property Address: 100 SANDOVAL ST , T17N R 9E S24 4.069 AC

<u>sub</u> <u>UPC</u>	<u>Year</u>	<u>Address</u>	<u>Source</u>	<u>Business Name</u>	<u>Business Type</u>	<u>Primary Land Use</u>
e	1955	323 to 333 W Water	1955: HSD	Santa Fe Electric Laundry	laundry/dry cleaners	Dry Cleaners
e	1960	323 to 333 W Water	1960: HSD	Santa Fe Electric Laundry	laundry/dry cleaners	Dry Cleaners
e	1969	323 W Water	1969: HSD	Santa Fe Electric Laundry	laundry/dry cleaners	Dry Cleaners
e	1970	325 to 333 W Water	1970-2: Sanborn	Santa Fe Electric Laundry	Laundry	Dry Cleaners
ee	1919	118 Sandoval	1919: NMBD	Capital Vulcanizing Co	tires	Automotive Body Shops/Repair Shops
ee	1923	118 Sandoval	1923: NMBD	Romero Alex	clean and press	Dry Cleaners
f	1915	102 Water	1915: NMBD	Sena Andres	Black Smith	Metal Plating/Finishing/Fabricating
f	1919	102 Water	1919: NMBD	Alarid Issac	Black Smith	Metal Plating/Finishing/Fabricating
f	1921	102 Water	1921: NMBD	Alarid Issac	Black Smith	Metal Plating/Finishing/Fabricating
f	1923	102 Water	1923: NMBD	Alarid Issac	Black Smith	Metal Plating/Finishing/Fabricating
f	1926	102 Water	1926: NMBD	Alarid S	Black Smith	Metal Plating/Finishing/Fabricating
g	1913	133.5 Water	1913-5: Sanborn	--	Paint Shop	Paint/Ink Manufacturing
g	1921	133.5 Water	1921-5: Sanborn	--	Paint Shop	Paint/Ink Manufacturing
h	1921	130 Water	1921-5: Sanborn	--	auto painting	Automotive Body Shops/Repair Shops
h	1930	306 to 310 W Water	1930-2: Sanborn	--	Auto Sales & Service	Automotive Body Shops/Repair Shops
h	1930	310 W Water	1930: HCP	Williamson Fred	Automobile Repairing	Automotive Body Shops/Repair Shops
h	1930	310 W Water	1930: NMBD	Williamson Fred	Auto Repair	Automotive Body Shops/Repair Shops
h	1931	310 W Water	1931: NMBD	Williamson Fred	Auto Repair	Automotive Body Shops/Repair Shops
h	1934	310 W Water	1934: HSD	Williamson Garage	Auto Repair	Automotive Body Shops/Repair Shops
l	1940	315 W Water	1940: HSD	Coronado Serv Sta	Auto Repair	Automotive Gas Stations
l	1940	315 W Water	1940: HCP	Coronado Auto Service	Automobile Repairing	Automotive Body Shops/Repair Shops
l	1942	315 W Water	1942: NMBD	Casados Victor	service station	Automotive Gas Stations
m	1919	cor Water Agua Fria	1919: NMBD	Mull & Morrow	auto painting, trimming, bumpers, tops	Automotive Body Shops/Repair Shops
m	1923	cor Water Agua Fria	1923: NMBD	Emblem Geo and and Avery AR	autos and garage and auto reprs	Automotive Body Shops/Repair Shops
m	1926	cor Water Agua Fria	1926: NMBD	Hernandez Jos	garage	Automotive Body Shops/Repair Shops
m	1926	131 Water	1926: NMBD	Santa Fe Motor Co	auto	Automotive Body Shops/Repair Shops
m	1926	cor Agua Fria Water	1926: NMBD	Danks CB	garage	Automotive Body Shops/Repair Shops
m	1926	cor Aqua Fria Water	1926: NMBD	Avery AR	auto rept	Automotive Body Shops/Repair Shops
m	1928	cor Water Agua Fria	1928: NMBD	Auto Electric Co	auto electricians	Automotive Body Shops/Repair Shops
m	1928	sw cor Agua Fria W Water	1928: HSD	Auto Electric Co	Auto Repair	Automotive Body Shops/Repair Shops
m	1929	101 Agua Fria	1929: NMBD	Auto Electric Co	Auto Repair	Automotive Body Shops/Repair Shops
m	1930	101 Agua Fria	1930: NMBD	Auto Electric Co	Auto Repair	Automotive Body Shops/Repair Shops
m	1930	sw cor Agua Fria W Water	1930-2: Sanborn	--	Filling Station	Automotive Gas Stations
m	1930	sw cor Agua Fria W Water	1930: HSD	Auto Electric Co	Auto Repair	Automotive Body Shops/Repair Shops
m	1930	sw cor Agua Fria W Water	1930: HCP	Auto Electric Co	Automobile Accessories and Supplies, electricians, filling stasion, repairing, tires, washing and greasing	Automotive Gas Stations
m	1931	101 Agua Fria	1931: NMBD	Auto Electric Co	Auto Repair	Automotive Body Shops/Repair Shops
n	1934	316 W Water	1934: HSD	Capital Welding Shop	welding	Welding

Location: Site **Quadrant: A** **Property Risk: High**
UPC: 10540991211 **UPC Property Address: 100 SANDOVAL ST , T17N R 9E S24 4.069 AC**

<u>sub</u> <u>UPC</u>	<u>Year</u>	<u>Address</u>	<u>Source</u>	<u>Business Name</u>	<u>Business Type</u>	<u>Primary Land Use</u>
n	1938	316 W Water	1938: NMBD	Santa Fe Cycle Shop	motorcycles, bicycles	Automotive Body Shops/Repair Shops
n	1948	316 W Water	1948-2: Sanborn	--	Tin Smith	Metal Plating/Finishing/Fabricating
o	1928	316 to 318 W Water	1928: HSD	Capital Auto Works	Auto Repair	Automotive Body Shops/Repair Shops
o	1928	318 Water	1928: NMBD	Capital Auto Works	auto reprs	Automotive Body Shops/Repair Shops
o	1929	318 Water	1929: NMBD	Kennedy Kirby	auto reprs	Automotive Body Shops/Repair Shops
o	1930	318 Water	1930: NMBD	Kennedy Kirby	Auto Repair	Automotive Body Shops/Repair Shops
o	1930	318 W Water	1930: HSD	Capital Auto Works and Internatl Auto Assn	auto	Automotive Body Shops/Repair Shops
o	1930	318 W Water	1930-2: Sanborn	--	Auto Repair	Automotive Body Shops/Repair Shops
o	1930	318 W Water	1930: HCP	Capital Auto Works & Supply Co	Automobile Accessories and Supplies	Automotive Body Shops/Repair Shops
o	1931	318 Water	1931: NMBD	Capital Auto Works & Supply Co	Auto Repair	Automotive Body Shops/Repair Shops
o	1932	318 W Water	1932: HSD	Capital Auto Works & Supply Co	Auto Repair	Automotive Body Shops/Repair Shops
o	1948	318 W Water	1948-2: Sanborn	--	Auto Repair	Automotive Body Shops/Repair Shops
o	1949	318 W Water	1949: HSD	Santa Fe Welding & Radiator Service	welders & brazers	Welding
o	1955	318 W Water	1955: HSD	Santa Fe Welding & Radiator Service	welders & brazers	Welding
o	1960	318 W Water	1960: HSD	Santa Fe Welding & Radiator Service	welders & brazers	Welding
o	1960	318 W Water	1960: HCP	Santa Fe Welding & Radiator Service	Welders and Brazers and Cutting	Welding
o	1964	318 W Water	1964: HSD	Santa Fe Welding & Radiator Service	welders & brazers	Welding
p	1949	236 W Water	1949: HSD	Anstey Auto Co and Anstey Paint Store	automobile and paint	Automotive Body Shops/Repair Shops
r	1947	246 W Water	1947: HSD	Master Dri-Sheen Cleaners	laundry/dry cleaners	Dry Cleaners
r	1949	246 W Water	1949: HSD	Master Dri-Sheen Cleaners	laundry/dry cleaners	Dry Cleaners
r	1955	246 W Water	1955: HSD	Master Dry Cleaners	laundry/dry cleaners	Dry Cleaners
r	1960	246 W Water	1960: HCP	Master Dry Cleaners	Dry Cleaners and dyers	Dry Cleaners
r	1960	246 W Water	1960: HSD	Master Dry Cleaners	laundry/dry cleaners	Dry Cleaners
r	1964	246 W Water	1964: HSD	Master Dry Cleaners	laundry/dry cleaners	Dry Cleaners
r	1964	248 W Water	1964: HSD	Santa Fe Ornamental Iron Works	iron works and blacksmith	Metal Plating/Finishing/Fabricating
t	1929	114 Sandoval	1929: NMBD	Padilla Frank and Stevens RW	photog and painter	Photographic Manufacturing and Uses
t	1930	114 Sandoval	1930: NMBD	Padilla Frank	photographic	Photographic Manufacturing and Uses
t	1960	112 Sandoval	1960: HCP	Muniz Fina Service	Gasoline Stations	Automotive Gas Stations
t	1960	112 Sandoval	1960: HSD	Muniz Fina Service	service station	Automotive Gas Stations
u	1932	108 Sandoval	1932: HSD	Baca Eloy Trim & Saddle Shop and The Fixit Shop	trim and saddle	Automotive Body Shops/Repair Shops
u	1934	108 Sandoval	1934: HSD	Baca Eloy Trim & Saddle Shop and The Fixit Shop	trim and saddle	Automotive Body Shops/Repair Shops
u	1936	108 Sandoval	1936: NMBD	Baca Eloy	auto trimmer	Automotive Body Shops/Repair Shops
v	1942	106 Sandoval	1942: NMBD	Duran Alfonso	photographic	Photographic Manufacturing and Uses
z	1948	325.5 W Water	1948-2: Sanborn	--	Auto Repair	Dry Cleaners
z	1970	324.5 W Water	1970-2: Sanborn	--	Auto Repair	Automotive Body Shops/Repair Shops

Location: Site **Quadrant: A** **Property Risk: High**
UPC: 10540991451 **UPC Property Address: 121 SANDOVAL ST , TR 2 BLK 30 S24 Q-3 T17N R 9E, S24**

<u>sub</u> <u>UPC</u>	<u>Year</u>	<u>Address</u>	<u>Source</u>	<u>Business Name</u>	<u>Business Type</u>	<u>Primary Land Use</u>
--------------------------	-------------	----------------	---------------	----------------------	----------------------	-------------------------

Location: Site **Quadrant: A** **Property Risk: High**
UPC: 10540991451 **UPC Property Address: 121 SANDOVAL ST , TR 2 BLK 30 S24 Q-3 T17N R 9E, S24**

<u>sub</u> <u>UPC</u>	<u>Year</u>	<u>Address</u>	<u>Source</u>	<u>Business Name</u>	<u>Business Type</u>	<u>Primary Land Use</u>
c	1930	224 to 228 W Water	1930-2: Sanborn	--	Vacant Lot assoc. w/ 2 stores	Public and Commercial Buildings
c	1930	Back of 224 to 228 W Water	1930-2: Sanborn	--	Dry Cleaning	Dry Cleaners
d	1948	220 W Water	1948-2: Sanborn	Candalario Tourist Camp	Filling Station	Automotive Gas Stations

Location: Site **Quadrant: A** **Property Risk: High**
UPC: 10540991671 **UPC Property Address: City Sandoval Garage, sw corner of Sandoval St and W. San Francisco**

<u>sub</u> <u>UPC</u>	<u>Year</u>	<u>Address</u>	<u>Source</u>	<u>Business Name</u>	<u>Business Type</u>	<u>Primary Land Use</u>
a	1883	109 Water	1883-2: Sanborn	--	Black Smith	Metal Plating/Finishing/Fabricating
a	1886	109 Water	1886-3: Sanborn	--	Black Smith	Metal Plating/Finishing/Fabricating
b	1883	111 Water	1883-2: Sanborn	--	Laundry	Dry Cleaners
b	1886	111 Water	1886-3: Sanborn	--	Laundry	Dry Cleaners
b	1890	111 Water	1890-5: Sanborn	--	Black Smith	Metal Plating/Finishing/Fabricating
b	1898	111 Water	1898-5: Sanborn	--	Black Smith	Metal Plating/Finishing/Fabricating
c	1898	110 Water	1898-5: Sanborn	--	Black Smith	Metal Plating/Finishing/Fabricating
c	1902	110 Water	1902-8: Sanborn	--	Black Smith	Metal Plating/Finishing/Fabricating
e	1919	328 San Francisco	1919: NMBD	Montoya Eugenio	clean and press	Dry Cleaners
e	1921	328 San Francisco	1921: NMBD	Montoyo Eugenio	clean, press	Dry Cleaners
e	1923	328 San Francisco	1923: NMBD	Montoya Eugenio	clean and press	Dry Cleaners
e	1926	226 San Francisco	1926: NMBD	Montoya Eugenio	clean and press	Dry Cleaners
e	1928	226 San Francisco	1928: NMBD	Montoya Eugenio	clean and press	Dry Cleaners
e	1928	226 W San Francisco	1928: HSD	Capitol City Clnrs & Hatters	laundry/dry cleaners	Dry Cleaners
e	1929	226 San Francisco	1929: NMBD	Montoya Eugenio	clean, press	Dry Cleaners
e	1930	226 San Francisco	1930: NMBD	Montoya Eugenio	clean, press	Dry Cleaners
e	1930	226 W San Francisco	1930: HSD	Capitol City Clnrs & Hatters	laundry/dry cleaners	Dry Cleaners
e	1930	226 W San Francisco	1930: HCP	Capital City Cleaners & Hatters	Cleaners and Dyers	Dry Cleaners
f	1921	330 San Francisco	1921: NMBD	Baca Eloy	harness	Automotive Body Shops/Repair Shops
f	1928	226.5 W San Francisco	1928: HSD	Pash Motor & Cycle Co	motorcycle	Automotive Body Shops/Repair Shops
f	1928	228 W San Francisco	1928: NMBD	Pash Bros Motorcyclery	motorcycle	Automotive Body Shops/Repair Shops
f	1929	228 W San Francisco	1929: NMBD	Pash Bros Motorcyclery	motorcycle	Automotive Body Shops/Repair Shops
f	1930	226.5 to 228 W San Francisco	1930: HSD	Pash Motor & Cycle Co	motorcycle	Automotive Body Shops/Repair Shops
f	1932	226.5 to 228 W San Francisco	1932: HSD	Pash Motor & Cycle Co	motorcycle	Automotive Body Shops/Repair Shops
g	1929	216 San Francisco	1929: NMBD	Park Laundry	laundry/dry cleaners	Dry Cleaners
h	1928	218 to 220 W San Francisco	1928: HSD	Andrews Garage	Auto Repair	Automotive Body Shops/Repair Shops
h	1931	218 San Francisco	1931: NMBD	Manker Herman	auto repr	Automotive Body Shops/Repair Shops
i	1930	228.5 W San Francisco	1930: HCP	Quality Press	Printers - Books and Job	Printing Industry

Location: Site **Quadrant: A** **Property Risk: High**
UPC: 10540991671 **UPC Property Address: City Sandoval Garage, sw corner of Sandoval St and W. San Francisco**

<u>sub</u>	<u>UPC</u>	<u>Year</u>	<u>Address</u>	<u>Source</u>	<u>Business Name</u>	<u>Business Type</u>	<u>Primary Land Use</u>
i	1930	230 San Francisco	1930: NMBD	Berezin Saml	printer	Printing Industry	
i	1930	230 W San Francisco	1930-2: Sanborn	--	Printing	Printing Industry	
j	1936	123 Sandoval	1936: NMBD	Galvan Blas	photographic	Photographic Manufacturing and Uses	
k	1928	215 Water	1928: NMBD	Andrews Frank	Auto Repair	Automotive Body Shops/Repair Shops	
k	1928	215 W Water	1928: HSD	Andrews Garage	Auto Repair	Automotive Body Shops/Repair Shops	
k	1929	215 Water	1929: NMBD	Andrews Frank	Auto Repair	Automotive Body Shops/Repair Shops	
k	1930	215 Water	1930: NMBD	Andrews Frank	Auto Repair	Automotive Body Shops/Repair Shops	
k	1930	215 W Water	1930-2: Sanborn	--	Filling Station & Garage	Automotive Gas Stations	
k	1930	215 W Water	1930: HSD	Shannon Duco Refinishing Shop and Andrews Garage	Auto Repair	Automotive Body Shops/Repair Shops	
k	1930	215 W Water	1930: HCP	Shannon Duco Refinishing Shop and Andrews Garage	Garage, vulcanizing, battery service station, auto washing and greasing, tire repair, filling station, accessories and supplies	Automotive Body Shops/Repair Shops	
k	1931	215 Water	1931: NMBD	Andrews Garage	garage	Automotive Body Shops/Repair Shops	
k	1932	215 W Water	1932: HSD	Andrews Garage	Auto Repair	Automotive Body Shops/Repair Shops	
k	1934	215 W Water	1934: HSD	Andrews Garage	Auto Repair	Automotive Body Shops/Repair Shops	
k	1936	215 Water	1936: NMBD	Capital Body & Fender Works and Parker Bruce D	Auto Repair and garage	Automotive Body Shops/Repair Shops	
k	1938	215 W Water	1938: NMBD	Koury's Motor Co	service station	Automotive Gas Stations	
k	1940	215 Water	1940: NMBD	Capital City Cycle Shop	motorcycles/bicycles	Automotive Body Shops/Repair Shops	
k	1940	215 W Water	1940: HCP	Gelvin-MacAluso Pontiac Co and Nelson Motor Service	Automobile Repairing, dealer new/used cars	Automotive Body Shops/Repair Shops	
k	1940	215 W Water	1940: NMBD	Nelson JC	Auto Repair	Automotive Body Shops/Repair Shops	
k	1940	215 W Water	1940: HSD	Nelson Motor Service and Gelvin-MacAluso Pontiac Co	auto	Automotive Body Shops/Repair Shops	
k	1942	215 W Water	1942: NMBD	Nelson JC	Auto Repair	Automotive Body Shops/Repair Shops	
k	1944	215 W Water	1944: HSD	El Torreon	bldrs auto repr	Automotive Body Shops/Repair Shops	
k	1948	215 W Water	1948-2: Sanborn	--	Filling Station & Garage	Automotive Gas Stations	
k	1960	215 W Water	1960: HCP	Consumers Supply Paint & Roofing Materials	Paint - Retail	Paint/Ink Manufacturing	

Location: Site **Quadrant: A** **Property Risk: High**
UPC: 10540991741 **UPC Property Address: 218 W SAN FRANCISCO ST , LOT 5 BLK 7 KINGS MAP**

<u>sub</u>	<u>UPC</u>	<u>Year</u>	<u>Address</u>	<u>Source</u>	<u>Business Name</u>	<u>Business Type</u>	<u>Primary Land Use</u>
a	1890	358 San Francisco	1890-5: Sanborn	--	Tin Shop	Metal Plating/Finishing/Fabricating	
b	1921	310 to 312 San Francisco	1921-5: Sanborn	--	Garage	Automotive Body Shops/Repair Shops	
b	1947	211 to 213 W Water	1947: HSD	White Swan Lndry Inc	laundry/dry cleaners	Dry Cleaners	

Location: Site **Quadrant: A** **Property Risk: High**
UPC: 10540991861 **UPC Property Address: 201 GALISTEO ST , LOT 1 BLK 29**

<u>sub</u>	<u>UPC</u>	<u>Year</u>	<u>Address</u>	<u>Source</u>	<u>Business Name</u>	<u>Business Type</u>	<u>Primary Land Use</u>
------------	------------	-------------	----------------	---------------	----------------------	----------------------	-------------------------

Location: Site **Quadrant: A** **Property Risk: High**
UPC: 10540991861 **UPC Property Address: 201 GALISTEO ST , LOT 1 BLK 29**

<u>sub</u>	<u>UPC</u>	<u>Year</u>	<u>Address</u>	<u>Source</u>	<u>Business Name</u>	<u>Business Type</u>	<u>Primary Land Use</u>
a	1940	Water W Galisteo	1940: HCP	Zia Service Station	Automobile Service Station	Automotive Gas Stations	

Location: Site **Quadrant: A** **Property Risk: High**
UPC: 10540991951 **UPC Property Address: WATER ST , LOT 2 T17N R 9E S24**

<u>sub</u>	<u>UPC</u>	<u>Year</u>	<u>Address</u>	<u>Source</u>	<u>Business Name</u>	<u>Business Type</u>	<u>Primary Land Use</u>
a	1930	126 W ss Water	1930: HSD	Central Filling Station and NM Driverless Car Co, Pickwick-Greyhound Lines, Atlantic & Pacific Stages, Scenic Stages, Albuq & Santa Fe Stage Line	service station and auto transit	Automotive Gas Stations	

Location: Site **Quadrant: A** **Property Risk: Moderate**
UPC: 10540991211 **UPC Property Address: 100 W ALAMEDA ST , AS PER SURVEY BY STUTZMAN FOR ,FIRST NAT'L BANK 10-71**

<u>sub</u>	<u>UPC</u>	<u>Year</u>	<u>Address</u>	<u>Source</u>	<u>Business Name</u>	<u>Business Type</u>	<u>Primary Land Use</u>
b	1936	212 Agua Fria	1936: NMBD	Nelson JC	Auto Repair	Automotive Body Shops/Repair Shops	
b	1938	212 Agua Fria	1938: NMBD	Nelson JC	auto repr	Automotive Body Shops/Repair Shops	
b	1940	212 Agua Fria	1940: HSD	Purdy's Bakery garage	Auto Repair	Automotive Body Shops/Repair Shops	
b	1944	212 Agua Fria	1944: HSD	Sanchez Garage auto repr	Auto Repair	Automotive Body Shops/Repair Shops	
b	1947	212 Agua Fria	1947: HSD	Hernandez Joe repr shop	repair shop	Automotive Body Shops/Repair Shops	
c	1930	214 Agua Fria	1930: HSD	Julian's Garage	Auto Repair	Automotive Body Shops/Repair Shops	
c	1930	214 Agua Fria	1930: HCP	Julian's Garage	Automobile Repairing	Automotive Body Shops/Repair Shops	

Location: Site **Quadrant: A** **Property Risk: Moderate**
UPC: 10540991211 **UPC Property Address: 100 SANDOVAL ST , T17N R 9E S24 4.069 AC**

<u>sub</u>	<u>UPC</u>	<u>Year</u>	<u>Address</u>	<u>Source</u>	<u>Business Name</u>	<u>Business Type</u>	<u>Primary Land Use</u>
a	1902	126 Water	1902-8: Sanborn	W.H. Wherry Planing Mill	Planing Mill	Hardware/Lumber/Parts Stores	
a	1919	126 Water	1919: NMBD	Sandoval & Saiz	plumber	Construction/Demolition Areas	
b	1908	101 to 102 Water	1908-8: Sanborn	Geo Blunt Cement Mfr	Cement Mfr	Cement/Concrete Plants	
c	1908	103 Water	1908-8: Sanborn	LA Hughes Lumber Yard	Lumber Yard	Hardware/Lumber/Parts Stores	
cc	1928	307 Water	1928: NMBD	Alvord AS	contr, bldr	Construction/Demolition Areas	
cc	1929	307 Water	1929: NMBD	Alvord AS	roofing contr, bldr	Construction/Demolition Areas	
cc	1942	307 W Water	1942: NMBD	Del Rico Creamery	creamery	Food Processing	
d	1908	104 to 106 Water	1908-8: Sanborn	LA Hughes Hides & Wool	Hides and Wool	Leather Manufacturing	
d	1913	104 to 106 Water	1913-5: Sanborn	LA Hughes Hides & Wool	Hides and Wool	Leather Manufacturing	
d	1921	104 to 106 Water	1921-5: Sanborn	LA Hughes Hides & Wool	Hides and Wool	Leather Manufacturing	
d	1923	347 W Water	1923: NMBD	Santa Fe Hide Co	hides	Leather Manufacturing	
d	1930	313 to 319 W Water	1930: HCP	Santa Fe Wool & Hide Co	Hides, Skins and Furs - Raw	Leather Manufacturing	
d	1930	313 to 319 W Water	1930: HSD	Santa Fe Wool & Hide Co	wool/hides	Leather Manufacturing	
ee	1991	100 Sandoval	1991: PCBP	Hertz Rent-a-Car	Automobile Renting and Leasing	Fleet/Trucking/Bus Terminals	
ee	2005	100 Sandoval	2005: PCBP	Enterprise Rent A Car	Automobile Renting & Leasing	Fleet/Trucking/Bus Terminals	
ff	1955	110 Sandoval	1955: HSD	Montoya Furn & Hdw Co	furniture/hardware	Furniture Repair/Manufacturing	
ff	1960	110 Sandoval	1960: HSD	Montoya Furn & Hdw Co	furniture/hardware	Furniture Repair/Manufacturing	
ff	1964	110 Sandoval	1964: HSD	Montoya Furn & Hdw Co	furniture/hardware	Furniture Repair/Manufacturing	
ff	1969	110 Sandoval	1969: HSD	Montoya Furn & Hdw Co	furniture/hardware	Furniture Repair/Manufacturing	
gg	1921	344 San Francisco	1921: NMBD	Catanach JA	electrician	Construction/Demolition Areas	

Location: Site

Quadrant: A

Property Risk: Moderate

UPC: 10540991211

UPC Property Address: 100 SANDOVAL ST , T17N R 9E S24 4.069 AC

<u>sub</u> <u>UPC</u>	<u>Year</u>	<u>Address</u>	<u>Source</u>	<u>Business Name</u>	<u>Business Type</u>	<u>Primary Land Use</u>
h	1934	306 to 308 W Water	1934: HSD	Nelson-Siler Motor Co	auto	Automotive Dealers - New and Used
h	1936	312 W Water	1936: NMBD	New Mexico Motor Co	auto	Automotive Dealers - New and Used
i	1921	104 to 108.5 Sandoval	1921-5: Sanborn	--	Dwellings	Housing
j	1955	318 W San Francisco	1955: HSD	Montoya Furn & Hdw Co	furniture/hardware	Furniture Repair/Manufacturing
j	1960	318 W San Francisco	1960: HSD	Montoya Furn & Hdw Co	furniture/hardware	Furniture Repair/Manufacturing
j	1964	318 W San Francisco	1964: HSD	Montoya Furn & Hdw Co	furniture/hardware	Furniture Repair/Manufacturing
j	1969	318 W San Francisco	1969: HSD	Montoya Furn & Hdw Co	furniture/hardware	Furniture Repair/Manufacturing
k	1928	313 Water	1928: NMBD	Means Truman I	veterinary	Medical/Vet Offices
k	1928	313 W Water	1928: HSD	Means Animal Hospital	veterinary	Medical/Vet Offices
k	1929	313 Water	1929: NMBD	Means Animal Hospital	veterinary	Medical/Vet Offices
k	1931	313 Water	1931: NMBD	Sena Abransana	hides	Leather Manufacturing
l	1930	315 Water	1930: NMBD	Laurent F	contr	Construction/Demolition Areas
n	1926	231 Agua Fria	1926: NMBD	Hogle FB	plumber	Construction/Demolition Areas
n	1929	314 Water	1929: NMBD	Laurent F	contr	Construction/Demolition Areas
n	1929	316 Water	1929: NMBD	Smyth-Enderle Plumbing & Heating Co	plumbing/heating	Construction/Demolition Areas
n	1930	314 Water	1930: NMBD	Breese Engineering Corp	oil burners	Hardware/Lumber/Parts Stores
n	1930	316 Water	1930: NMBD	Smyth-Enderle Plumbing & Heating	plumbing and heating	Construction/Demolition Areas
n	1930	316 W Water	1930: HCP	Smyth-Enderle Plumbing & Heating Co	Gas Fitters, contractors - plumbing, heating and ventilation	Construction/Demolition Areas
n	1930	316 W Water	1930: HSD	Smyth-Enderle Plumbing & Heating Co	plumbing/heating	Construction/Demolition Areas
n	1930	316 W Water	1930-2: Sanborn	--	Plumbing	Construction/Demolition Areas
n	1931	314 Water	1931: NMBD	Breese Engineering Corp	oil burners	Hardware/Lumber/Parts Stores
n	1931	316 Water	1931: NMBD	Smyth-Enderle Plumbing & Heating Co	plumbing/heating	Construction/Demolition Areas
n	1932	316 W Water	1932: HSD	Smyth-Enderle Plumbing & Heating Co	plumbing/heating	Construction/Demolition Areas
n	1944	314 to 318 W Water	1944: HSD	Spohr Dewey	sheet metal wkr	Construction/Demolition Areas
n	1947	314 to 318 W Water	1947: HSD	Spohr Dewey	sheet metal wkr	Construction/Demolition Areas
n	1949	314 W Water	1949: HSD	Spohr Dewey	sheet metal wkr	Construction/Demolition Areas
o	1936	318 Water	1936: NMBD	Santa Fe Wrecking Co	Auto Wrecking	Junk/Scrap/Salvage Yards
o	1938	318 W Water	1938: NMBD	Santa Fe Wrecking Co	Auto Wrecking	Junk/Scrap/Salvage Yards
o	1940	318 W Water	1940: HCP	Santa Fe Wrecking Co	Automobile Wreckers	Junk/Scrap/Salvage Yards
o	1940	318 W Water	1940: HSD	Santa Fe Wrecking Co	Auto Wrecking	Junk/Scrap/Salvage Yards
o	1940	318 W Water	1940: NMBD	Santa Fe Wrecking Co	Auto Wrecking	Junk/Scrap/Salvage Yards
o	1942	318 W Water	1942: NMBD	Santa Fe Wrecking Co	Auto Wrecking	Junk/Scrap/Salvage Yards
o	1944	318 W Water	1944: HSD	Santa Fe Wrecking Co	Auto Wrecking	Junk/Scrap/Salvage Yards
q	1926	240 Water	1926: NMBD	Alvord AS	contr, bldr	Construction/Demolition Areas
q	1930	240 W Water	1930-2: Sanborn	--	Dwelling	Housing
q	1949	240.5 W Water	1949: HSD	Montezuma Auto Sup Co	auto	Hardware/Lumber/Parts Stores
r	1930	242 W Water	1930-2: Sanborn	--	Dwelling	Housing
r	1940	246 W Water	1940: HSD	Calif Frt Mkt	auto	Fleet/Trucking/Bus Terminals
t	1930	112 to 114 Sandoval	1930-2: Sanborn	--	Dwelling	Housing
t	1942	112 Sandoval	1942: NMBD	Rivera Tomas	sign painter	Construction/Demolition Areas

Location: Site **Quadrant: A** **Property Risk: Moderate**
UPC: 10540991211 **UPC Property Address: 100 SANDOVAL ST , T17N R 9E S24 4.069 AC**

<u>sub</u> <u>UPC</u>	<u>Year</u>	<u>Address</u>	<u>Source</u>	<u>Business Name</u>	<u>Business Type</u>	<u>Primary Land Use</u>
t	1964	114 Sandoval	1964: HSD	Kirby Company of Northern New Mexico sls & Serv	vacuum	General Repair Shops
u	1928	108 Sandoval	1928: HSD	Fixit Shop The	small repair	General Repair Shops
u	1930	108 Sandoval	1930: HCP	Fixit Shop The	Furniture Repairing	Furniture Repair/Manufacturing
u	1930	108 Sandoval	1930: HSD	Fixit Shop The	small repair	General Repair Shops
u	1940	108 Sandoval	1940: HSD	Fixit Shop The	small repair	General Repair Shops
u	1944	108 Sandoval	1944: HSD	Fixit Shop The	small repair	General Repair Shops
v	1930	106 Sandoval	1930: HCP	Mason R B	Furniture Repairing	Furniture Repair/Manufacturing
v	1938	106 Sandoval	1938: NMBD	Gardner Electric Co	electric contractor	Construction/Demolition Areas
v	1940	106 Sandoval	1940: NMBD	Gardner Electric Co	electric contractor	Construction/Demolition Areas
w	1926	104.5 Sandoval	1926: NMBD	Sassaya FF	plumber	Construction/Demolition Areas
w	1928	104.5 Sandoval	1928: HSD	Santa Fe Sheet Metal Works	sheet metal	Construction/Demolition Areas
w	1928	104.5 Sandoval	1928: NMBD	Santa Fe Sheet Metal Works	sheet metal	Construction/Demolition Areas
w	1929	104.5 Sandoval	1929: NMBD	Santa Fe Sheet Metal Works	sheet metal	Construction/Demolition Areas
w	1930	104.5 Sandoval	1930: NMBD	Santa Fe Sheet Metal Works	sheet metal	Construction/Demolition Areas
w	1931	104.5 Sandoval	1931: NMBD	Santa Fe Sheet Metal Works	sheet metal	Construction/Demolition Areas
w	1940	104.5 Sandoval	1940: HCP	Waddell Cabinet Shop	cabinet makers	Furniture Repair/Manufacturing
w	1940	104.5 Sandoval	1940: HSD	Waddell Cabinet Shop	cabinet makers	Furniture Repair/Manufacturing
w	1944	104.5 Sandoval	1944: HSD	LaCerte TB	cabinet makers	Furniture Repair/Manufacturing
x	1930	104 Sandoval	1930-3: Sanborn	--	Store	Public and Commercial Buildings
y	1942	306 W San Francisco	1942: NMBD	Waddell Norman	cabinet makers	Furniture Repair/Manufacturing
y	1947	100 to 102 Sandoval	1947: HSD	Santa Fe Plumbing & Supply Co	plumbing/heating	Construction/Demolition Areas
y	1949	100 to 102 Sandoval	1949: HSD	Santa Fe Plumbing & Supply Co	plumbing/heating	Construction/Demolition Areas

Location: Site **Quadrant: A** **Property Risk: Moderate**
UPC: 10540991451 **UPC Property Address: 121 SANDOVAL ST , TR 2 BLK 30 S24 Q-3 T17N R 9E, S24**

<u>sub</u> <u>UPC</u>	<u>Year</u>	<u>Address</u>	<u>Source</u>	<u>Business Name</u>	<u>Business Type</u>	<u>Primary Land Use</u>
b	1930	218 Water	1930: NMBD	White Swan Laundry & Dry Cleaning Inc	laundry/dry cleaners	Dry Cleaners
c	1929	228 Water	1929: NMBD	Swanson & Martin	laundry	Dry Cleaners
c	1930	228 Water	1930: NMBD	Swanson & Co	laundry/dry cleaners	Dry Cleaners
c	1930	228 to 230 W Water	1930: HSD	White Swan Laundry & Dry Cleaning Inc	laundry/dry cleaners	Dry Cleaners
c	1930	228 to 230 W Water	1930: HCP	White Swan Laundry & Dry Cleaning Inc	Laundries - Steam	Dry Cleaners
c	1931	228 Water	1931: NMBD	White Swan Laundry & Dry Cleaning Inc	laundry/dry cleaners	Dry Cleaners
c	1932	228 to 230 W Water	1932: HSD	White Swan Lndry Co	laundry/dry cleaners	Dry Cleaners
c	1938	228 W Water	1938: NMBD	Model Cleaners	laundry/dry cleaners	Dry Cleaners
c	1940	228 W Water	1940: NMBD	Model Cleaners	laundry/dry cleaners	Dry Cleaners
c	1940	228 W Water	1940: HSD	Model Cleaners	laundry/dry cleaners	Dry Cleaners
c	1940	228 W Water	1940: HCP	Model Cleaners	Cleaners and Dyers	Dry Cleaners
c	1942	228 W Water	1942: NMBD	Model Cleaners	laundry/dry cleaners	Dry Cleaners

Location: Site **Quadrant: A** **Property Risk: Moderate**
UPC: 10540991571 **UPC Property Address: 213 W ALAMEDA ST , T17N R 9E S24 REC 300,135**

<u>sub</u> <u>UPC</u>	<u>Year</u>	<u>Address</u>	<u>Source</u>	<u>Business Name</u>	<u>Business Type</u>	<u>Primary Land Use</u>
--------------------------	-------------	----------------	---------------	----------------------	----------------------	-------------------------

Location: Site **Quadrant: A** **Property Risk: Moderate**
UPC: 10540991571 **UPC Property Address: 213 W ALAMEDA ST , T17N R 9E S24 REC 300,135**

<u>sub</u> <u>UPC</u>	<u>Year</u>	<u>Address</u>	<u>Source</u>	<u>Business Name</u>	<u>Business Type</u>	<u>Primary Land Use</u>
a	1934	211 W Alameda	1934: HSD	White Swan Lndry	laundry/dry cleaners	Dry Cleaners
a	1936	211 W Alameda	1936: NMBD	White Swan Laundry & Dry Cleaning Inc	laundry/dry cleaners	Dry Cleaners
a	1940	211 W Alameda	1940: NMBD	White Swan Laundry & Dry Cleaning Inc	laundry/dry cleaners	Dry Cleaners
a	1942	211 W Alameda	1942: NMBD	White Swan Laundry & Dry Cleaning Inc	laundry/dry cleaners	Dry Cleaners
a	1948	211 to 213 Alameda	1948-2: Sanborn	--	Laundry	Dry Cleaners

Location: Site **Quadrant: A** **Property Risk: Moderate**
UPC: 10540991671 **UPC Property Address: City Sandoval Garage, sw corner of Sandoval St and W. San Francisco**

<u>sub</u> <u>UPC</u>	<u>Year</u>	<u>Address</u>	<u>Source</u>	<u>Business Name</u>	<u>Business Type</u>	<u>Primary Land Use</u>
a	1902	355 San Francisco	1902-8: Sanborn	--	Flour & Feed, Hay Warehouse	Hardware/Lumber/Parts Stores
a	1908	326 San Francisco	1908-8: Sanborn	--	Hay and Feed	Hardware/Lumber/Parts Stores
a	1919	109 Water	1919: NMBD	Santa Fe Mill & Lumber Co	lumber	Hardware/Lumber/Parts Stores
a	1921	105 to 109 Water	1921: NMBD	Santa Fe Mill & Lumber Co	general contractors, mill work	Hardware/Lumber/Parts Stores
a	1923	105 to 109 Water	1923: NMBD	Santa Fe Mill & Lumber Co	general contractors, mill work	Hardware/Lumber/Parts Stores
d	1913	111 to 112 Water	1913-5: Sanborn	--	Hay and Feed	Hardware/Lumber/Parts Stores
d	1915	322 San Francisco	1915: NMBD	Sawyer TJ	lumber and building supplies; railroad ties and timbers	Hardware/Lumber/Parts Stores
d	1928	221 Water	1928: NMBD	Jackson JT	plumber	Construction/Demolition Areas
d	1928	221 W Water	1928: HSD	Santa Fe Plumbing Co	plumbing/heating	Construction/Demolition Areas
d	1930	221 W Water	1930: HSD	Infeld Chas Co	whol gen mdse	Hardware/Lumber/Parts Stores
d	1948	222 to 226 W San Francisco	1948-2: Sanborn	--	Used Auto Sales & Parking	Automotive Dealers - New and Used
d	1955	224 W San Francisco	1955: HSD	Speedball Parking Lot, Speedball Tree Serv, Speedball Del Serv	parking lot/tree service/delivery	Parking Lots/Malls (> 50 spaces)
d	1960	224 W San Francisco	1960: HCP	El Centro Auto Sales	Automobile Dealers - Used Cars	Automotive Dealers - New and Used
d	1960	224 W San Francisco	1960: HSD	El Centro Auto Sales	auto	Automotive Dealers - New and Used
d	1964	224 W San Francisco	1964: HSD	El Centro Auto Sales	used autos	Automotive Dealers - New and Used
d	1969	224 W San Francisco	1969: HSD	Muicipal Parking Lot	parking lot	Parking Lots/Malls (> 50 spaces)
d	1975	224 W San Francisco	1975: PSD	Muicipal Parking Lot	parking lot	Parking Lots/Malls (> 50 spaces)
d	1980	224 W San Francisco	1980: PSD	Muicipal Parking Lot	parking lot	Parking Lots/Malls (> 50 spaces)
f	1915	330 San Francisco	1915: NMBD	Alvord AS	carpenter	Construction/Demolition Areas
f	1930	226.5 to 228 W San Francisco	1930: HCP	Pash Motor & Cycle Co	Bicycles and Repairs	General Repair Shops
f	1934	226.5 to 228 W San Francisco	1934: HSD	Guy's Trans, Duran's Trans & Sto Whse	auto	Fleet/Trucking/Bus Terminals
f	1936	228 San Francisco	1936: NMBD	Guy's Transfer Co	transfer	Fleet/Trucking/Bus Terminals
f	1938	228 W San Francisco	1938: NMBD	Wood-Davis Hardware Co and Duran Transfer	hardware	Hardware/Lumber/Parts Stores

Location: Site **Quadrant: A** **Property Risk: Moderate**
UPC: 10540991671 **UPC Property Address: City Sandoval Garage, sw corner of Sandoval St and W. San Francisco**

<u>sub</u> <u>UPC</u>	<u>Year</u>	<u>Address</u>	<u>Source</u>	<u>Business Name</u>	<u>Business Type</u>	<u>Primary Land Use</u>
f	1940	228 W San Francisco	1940: NMBD	Duran Transfer	auto	Fleet/Trucking/Bus Terminals
k	1947	215 W Water	1947: HSD	Radio-Appliance Co	radio	General Repair Shops
k	1960	215 W Water	1960: HSD	Consumers Supply Paint & Roofing Materials	paint/roofing	Construction/Demolition Areas
k	1964	215 W Water	1964: HSD	Consumers Supply Paint & Roofing Materials	paint/roofing	Construction/Demolition Areas
k	1969	215 W Water	1969: HSD	Consumers Supply Paint & Roofing Materials	paint/roofing	Construction/Demolition Areas
l	1960	219 W Water	1960: HCP	Gregory TV Sales & Service	Radio and Television Equipment - Sales and Service/Repairing	General Repair Shops
l	1964	219 W Water	1964: HSD	Ray's TV Sales & Service tv	tv	General Repair Shops
m	1955	221 W Water	1955: HSD	Holden Elec and Niles Safe & Lock Service	appliance repairs	General Repair Shops

Location: Site **Quadrant: A** **Property Risk: Moderate**
UPC: 10540991691 **UPC Property Address: GALISTEO ST , LOT 11 BLK 20 & LOT 12**

<u>sub</u> <u>UPC</u>	<u>Year</u>	<u>Address</u>	<u>Source</u>	<u>Business Name</u>	<u>Business Type</u>	<u>Primary Land Use</u>
a	1936	204 Galisteo	1936: NMBD	Ragle Paul	service station	Automotive Gas Stations
a	1938	204 Galisteo	1938: NMBD	Ragle Paul	service station	Automotive Gas Stations
b	1926	210 Galisteo	1926: NMBD	Tom's Laundry	laundry/dry cleaners	Dry Cleaners
b	1928	210 Galisteo	1928: HSD	Park Laundry	laundry/dry cleaners	Dry Cleaners
b	1928	210 Galisteo	1928: NMBD	Park Laundry	laundry	Dry Cleaners

Location: Site **Quadrant: A** **Property Risk: Moderate**
UPC: 10540991741 **UPC Property Address: 218 W SAN FRANCISCO ST , LOT 5 BLK 7 KINGS MAP**

<u>sub</u> <u>UPC</u>	<u>Year</u>	<u>Address</u>	<u>Source</u>	<u>Business Name</u>	<u>Business Type</u>	<u>Primary Land Use</u>
b	1919	310 San Francisco	1919: NMBD	Peterson & Layman	garage	Automotive Body Shops/Repair Shops
b	1921	310 San Francisco	1921: NMBD	US Garage	Auto Repair	Automotive Body Shops/Repair Shops
b	1923	310 San Francisco	1923: NMBD	Miller & Mirabal	autos	Automotive Body Shops/Repair Shops
b	1928	210 to 212 W San Francisco	1928: HSD	Santa Fe Motor Co	auto	Automotive Body Shops/Repair Shops
b	1928	214 San Francisco	1928: NMBD	Nevares & Padilla	photog	Photographic Manufacturing and Uses
b	1929	214 San Francisco	1929: NMBD	Nevares & Padilla	photog	Photographic Manufacturing and Uses
b	1930	210 San Francisco	1930: NMBD	Salazar Ambrosio	garage	Automotive Body Shops/Repair Shops
b	1930	210 to 214 W San Francisco	1930: HSD	U S Garage	Auto Repair	Automotive Body Shops/Repair Shops
b	1930	210 to 214 W San Francisco	1930: HCP	US Garage	Automobile Garages	Automotive Body Shops/Repair Shops
b	1930	210 to 214 W San Francisco	1930-2: Sanborn	--	Garage	Automotive Body Shops/Repair Shops
b	1930	214 San Francisco	1930: NMBD	Nevares & Padilla	photog	Photographic Manufacturing and Uses
b	1930	209 W Water	1930: HSD	U S Garage	Auto Repair	Automotive Body Shops/Repair Shops
b	1931	210 San Francisco	1931: NMBD	Salazar Ambrosio	Auto Repair	Automotive Body Shops/Repair Shops

Location: Site **Quadrant: A** **Property Risk: Moderate**
UPC: 10540991741 **UPC Property Address: 218 W SAN FRANCISCO ST , LOT 5 BLK 7 KINGS MAP**

sub

<u>UPC</u>	<u>Year</u>	<u>Address</u>	<u>Source</u>	<u>Business Name</u>	<u>Business Type</u>	<u>Primary Land Use</u>
b	1942	210 W San Francisco	1942: NMBD	The Santa Fe News	complete commercial and stationery printing plant	Printing Industry
b	1948	211 W Water	1948-2: Sanborn	--	Used Auto Sales & Auto Repair	Automotive Body Shops/Repair Shops

Location: Site **Quadrant: A** **Property Risk: Moderate**
UPC: 10540991951 **UPC Property Address: WATER ST , LOT 2 T17N R 9E S24**

sub

<u>UPC</u>	<u>Year</u>	<u>Address</u>	<u>Source</u>	<u>Business Name</u>	<u>Business Type</u>	<u>Primary Land Use</u>
a	1930	126 W Water	1930: HSD	Manker's Central Auto Service	Auto Repair	Automotive Body Shops/Repair Shops
a	1930	126 W Water	1930: HCP	Manker's Central Auto Service	Garages, brake service, electricians, glass, repairing, towing, welding and brazing, washing and greasing,	Automotive Body Shops/Repair Shops
a	1932	126 W Water	1932: HSD	Manker's Auto Serv and Union Bus Co, Western Greyhound Lines, Scenic Stages, Red Flag Stage Lines, Red Flag Santa Fe-Las Vegas Stage Line	Auto Repair and auto transit	Automotive Body Shops/Repair Shops
a	1934	126 W Water	1934: HSD	Manker's Auto Serv and Union Bus Co, Southwestern Greyhound Lines, Eagle Bus Lines, Rio Grande Stage Lines, NM Transp Co	Auto Repair and auto transit	Automotive Body Shops/Repair Shops
a	1940	126 W Water	1940: HSD	Manker's Auto Serv	Auto Repair	Automotive Body Shops/Repair Shops

Location: Site **Quadrant: A** **Property Risk: Moderate**
UPC: 10540992131 **UPC Property Address: 222 E MARCY ST , LOT 5 BLK 8 LAUGHLIN BLDG D2,24 P512,D231 P043,D247 P896**

sub

<u>UPC</u>	<u>Year</u>	<u>Address</u>	<u>Source</u>	<u>Business Name</u>	<u>Business Type</u>	<u>Primary Land Use</u>
b	1921	304 San Francisco	1921-5: Sanborn	--	Undertaker	Embalmers/Undertakers

Location: Site **Quadrant: A** **Property Risk: Low**
UPC: 10540991211 **UPC Property Address: 100 W ALAMEDA ST , AS PER SURVEY BY STUTZMAN FOR ,FIRST NAT'L BANK 10-71**

sub

<u>UPC</u>	<u>Year</u>	<u>Address</u>	<u>Source</u>	<u>Business Name</u>	<u>Business Type</u>	<u>Primary Land Use</u>
a	1929	212.5 Agua Fria	1929: NMBD	Osborne Henry	painter	Construction/Demolition Areas
a	1930	212.5 Agua Fria	1930: HSD	Sloan Sign & Ad Service	signs	Construction/Demolition Areas
a	1949	212.5 Agua Fria	1949: HSD	James News Stand	news	Business Office
a	1960	212.5 Agua Fria	1960: HSD	Dairy Queen Store No 1	confectioners	Food Processing
a	1964	212.5 Agua Fria	1964: HSD	Dairy Queen Store No 1	confectioners	Food Processing
b	1928	212 Agua Fria	1928: NMBD	Meyer Motor Co	auto	Automotive Dealers - New and Used
b	1929	212 Agua Fria	1929: NMBD	Meyer Motor Co	auto	Automotive Dealers - New and Used
b	1930	212 Agua Fria	1930: NMBD	Meyer Motor Co	auto	Automotive Dealers - New and Used
c	1955	237 W Alameda	1955: HSD	Emblem Sheet Mtl Wks	sheet metal	Construction/Demolition Areas
c	1960	237 W Alameda	1960: HSD	Bargain Center Furn (whse)	furniture	Furniture Repair/Manufacturing

Location: Site **Quadrant: A** **Property Risk: Low**
UPC: 10540991211 **UPC Property Address: 100 W ALAMEDA ST , AS PER SURVEY BY STUTZMAN FOR ,FIRST NAT'L BANK 10-71**

<u>sub</u> <u>UPC</u>	<u>Year</u>	<u>Address</u>	<u>Source</u>	<u>Business Name</u>	<u>Business Type</u>	<u>Primary Land Use</u>
c	1960	241 Alameda	1960: HCP	Valley Engineering Co	Electronic Equipment and Supplies - Wholesale, radio and tv equipment - sales and service	Construction/Demolition Areas
c	1964	237 W Alameda	1964: HSD	Bustamante Miguel Uphol	furniture	Furniture Repair/Manufacturing

Location: Site **Quadrant: A** **Property Risk: Low**
UPC: 10540991211 **UPC Property Address: 100 SANDOVAL ST , T17N R 9E S24 4.069 AC**

<u>sub</u> <u>UPC</u>	<u>Year</u>	<u>Address</u>	<u>Source</u>	<u>Business Name</u>	<u>Business Type</u>	<u>Primary Land Use</u>
cc	1936	307 Water	1936: NMBD	Del Rico Co	creamery	Business Office
cc	1938	307 W Water	1938: NMBD	Creamery Del Rico	creamery	Business Office
cc	1940	307 W Water	1940: NMBD	Creamery Del Rico	creamery	Business Office
cc	1948	305 - 307 W Water	1948-2: Sanborn	Del Rico Co	creamery	Business Office
s	1960	301 W Water	1960: HCP	Souders	Fire Extinguishers, janitor supplies - wholesale	Business Office
v	1955	106 Sandoval	1955: HSD	Plaza Service Shop	locksmith	Business Office
v	1960	106 Sandoval	1960: HSD	Ellison's Plaza Serv	locksmith	Business Office
v	1964	106 Sandoval	1964: HSD	Ellison's Plaza Serv	locksmith	Business Office

Location: Site **Quadrant: A** **Property Risk: Low**
UPC: 10540991451 **UPC Property Address: 121 SANDOVAL ST , TR 2 BLK 30 S24 Q-3 T17N R 9E, S24**

<u>sub</u> <u>UPC</u>	<u>Year</u>	<u>Address</u>	<u>Source</u>	<u>Business Name</u>	<u>Business Type</u>	<u>Primary Land Use</u>
a	1942	224 W Water	1942: NMBD	Hohman Fred J & Co	bldg contrs	Construction/Demolition Areas
b	1936	218 Water	1936: NMBD	Izard Bros	tires	Automotive Body Shops/Repair Shops
b	1938	218 W Water	1938: NMBD	Izard Bros	tires	Automotive Body Shops/Repair Shops
b	1940	218 W Water	1940: HCP	Izard Bros Tire Store	Tires - Retail	Automotive Body Shops/Repair Shops
b	1940	218 W Water	1940: NMBD	Izard Bros	tires	Automotive Body Shops/Repair Shops
b	1942	218 W Water	1942: NMBD	Izard Bros	auto tires	Automotive Body Shops/Repair Shops
d	1934	220 W Water	1934: HSD	Candelario Camp	auto camp	Camp Grounds/RV Parks
d	1936	220 Water	1936: NMBD	Candelario JS	auto camp	Camp Grounds/RV Parks
d	1938	220 W Water	1938: NMBD	Candelario John S	auto camp, curios	Camp Grounds/RV Parks
d	1940	220 W Water	1940: HCP	Candelario Camp	Tourists Camps	Camp Grounds/RV Parks
d	1940	220 W Water	1940: HSD	Candelario Camp	auto camp	Camp Grounds/RV Parks
d	1940	220 W Water	1940: NMBD	Candelario JS	auto camp	Camp Grounds/RV Parks
d	1944	220 W Water	1944: HSD	Candelario Auto Court	auto camp	Camp Grounds/RV Parks
d	1947	220 W Water	1947: HSD	Candelario Auto Court	auto camp	Camp Grounds/RV Parks
d	1949	220 W Water	1949: HSD	Candelario Auto Court	auto camp	Camp Grounds/RV Parks
d	1960	220 W Water	1960: HCP	C&H Ambulance Service Inc.	Ambulance Service	Medical/Vet Offices
d	1960	220 W Water	1960: HSD	C&H Ambulance Service Inc.	Ambulance Service	Medical/Vet Offices
d	1960	224 W Water	1960: HCP	Work Bench	Furniture Repairing	Furniture Repair/Manufacturing
f	1964	232 W Water	1964: HSD	A-1 Auto Service Repr	Auto Repair	Automotive Body Shops/Repair Shops

Location: Site **Quadrant: A** **Property Risk: Low**
UPC: 10540991571 **UPC Property Address: 213 W ALAMEDA ST , T17N R 9E S24 REC 300,135**

<u>sub</u> <u>UPC</u>	<u>Year</u>	<u>Address</u>	<u>Source</u>	<u>Business Name</u>	<u>Business Type</u>	<u>Primary Land Use</u>
a	1960	211 to 213 W Alameda	1960: HCP	Schifani Brothers Printing Co	Commercial Printers, publishers	Printing Industry

Location: Site **Quadrant: A** **Property Risk: Low**
UPC: 10540991571 **UPC Property Address: 213 W ALAMEDA ST , T17N R 9E S24 REC 300,135**

<u>sub</u> <u>UPC</u>	<u>Year</u>	<u>Address</u>	<u>Source</u>	<u>Business Name</u>	<u>Business Type</u>	<u>Primary Land Use</u>
a	1960	213 W Alameda	1960: HSD	Schifani Brothers Printing Co	printers	Printing Industry
a	1964	211 W Alameda	1964: HSD	Schifani Brothers Printing Co	printers	Printing Industry
a	1969	213 W Alameda	1969: HSD	Schifani Brothers Printing Co	printers	Printing Industry
a	1970	211 to 213 Alameda	1970-2: Sanborn	--	Printing	Printing Industry

Location: Site **Quadrant: A** **Property Risk: Low**
UPC: 10540991611 **UPC Property Address: 228 GALISTEO ST , LOT 14**

<u>sub</u> <u>UPC</u>	<u>Year</u>	<u>Address</u>	<u>Source</u>	<u>Business Name</u>	<u>Business Type</u>	<u>Primary Land Use</u>
a	1890	36 Bridge	1890-5: Sanborn	--	Undertaker	Embalmers/Undertakers
a	1898	36 Bridge	1898-5: Sanborn	--	Undertaker	Embalmers/Undertakers
a	1902	36 Galisteo	1902-8: Sanborn	--	Undertaker	Embalmers/Undertakers
a	1913	108 Galisteo	1913-5: Sanborn	--	Auto Repair	Automotive Body Shops/Repair Shops
a	1921	108 Galisteo	1921: NMBD	Sena Abran	junk, hides	Leather Manufacturing
a	1930	224 Galisteo	1930-2: Sanborn	--	Store	Public and Commercial Buildings
b	1890	37 Bridge	1890-5: Sanborn	--	Paint Shop	Paint/Ink Manufacturing
b	1898	37 Bridge	1898-5: Sanborn	--	Paint Shop	Paint/Ink Manufacturing
b	1902	37 Galisteo	1902-8: Sanborn	--	Paint Shop	Paint/Ink Manufacturing
b	1913	106 Galisteo	1913-5: Sanborn	--	Tin Shop	Metal Plating/Finishing/Fabricating
b	1921	106 Galisteo	1921-5: Sanborn	--	Tin Shop	Metal Plating/Finishing/Fabricating
b	1921	106 Galisteo	1921: NMBD	Hogle FB	plumber	Construction/Demolition Areas
b	1921	106.5 Galisteo	1921: NMBD	Santa Fe Builders Corp	hardware/lumber	Hardware/Lumber/Parts Stores
b	1923	106 Galisteo	1923: NMBD	Hogle FB	plumber	Construction/Demolition Areas
b	1930	226 Galisteo	1930-2: Sanborn	--	Dance Hall	Public and Commercial Buildings
c	1890	39 Bridge	1890-5: Sanborn	--	Black Smith	Metal Plating/Finishing/Fabricating
c	1898	39 Bridge	1898-5: Sanborn	--	Black Smith	Metal Plating/Finishing/Fabricating
c	1902	39 Galisteo	1902-8: Sanborn	--	Black Smith	Metal Plating/Finishing/Fabricating

Location: Site **Quadrant: A** **Property Risk: Low**
UPC: 10540991651 **UPC Property Address: 226 GALISTEO ST , LOT 14A T17N R 9E S24**

<u>sub</u> <u>UPC</u>	<u>Year</u>	<u>Address</u>	<u>Source</u>	<u>Business Name</u>	<u>Business Type</u>	<u>Primary Land Use</u>
a	1928	222.5 Galisteo	1928: NMBD	Rodriguez Louis	clean, press	Dry Cleaners
a	1929	222.5 Galisteo	1929: NMBD	Rodriguez Louis	clean, press	Dry Cleaners
a	1940	222 Galisteo	1940: HSD	Radio Serv Co	radio	General Repair Shops
a	1942	222 Galisteo	1942: NMBD	Belian C Paul Radio Service Co	radio service	General Repair Shops

Location: Site **Quadrant: A** **Property Risk: Low**
UPC: 10540991671 **UPC Property Address: City Sandoval Garage, sw corner of Sandoval St and W. San Francisco**

<u>sub</u> <u>UPC</u>	<u>Year</u>	<u>Address</u>	<u>Source</u>	<u>Business Name</u>	<u>Business Type</u>	<u>Primary Land Use</u>
d	1921	324 to 326 San Francisco	1921: NMBD	George Anton & Sons	wholesale hay, grain and flour, hides, pelts, furs	Business Office
d	1926	324 San Francisco	1926: NMBD	Anton Geo & Sons	hay, grain, hides	Business Office
d	1928	224 San Francisco	1928: NMBD	Santa Fe Hay & Grain Co	feed and supply	Business Office
d	1928	224 W San Francisco	1928: HSD	Santa Fe Hay & Grain Co	feed and supply	Business Office

Location: Site **Quadrant: A** **Property Risk: Low**
UPC: 10540991671 **UPC Property Address: City Sandoval Garage, sw corner of Sandoval St and W. San Francisco**

<u>sub</u>	<u>UPC</u>	<u>Year</u>	<u>Address</u>	<u>Source</u>	<u>Business Name</u>	<u>Business Type</u>	<u>Primary Land Use</u>
d	1929	224 San Francisco	1929: NMBD	Santa Fe Hay & Grain Co	feed and supply	Business Office	
d	1930	224 San Francisco	1930: NMBD	Santa Fe Hay & Grain Co	hay and grain	Business Office	
d	1930	224 W San Francisco	1930: HSD	Santa Fe Hay & Grain Co, Fidel Bros	feed and supply	Business Office	
d	1931	224 San Francisco	1931: NMBD	Santa Fe Hay & Grain Co	feed and supply	Business Office	
d	1932	224 W San Francisco	1932: HSD	Santa Fe Hay & Grain Co, Fidel Bros	feed and supply	Business Office	
d	1934	224 W San Francisco	1934: HSD	Santa Fe Hay & Grain Co, Fidel Bros	feed and supply	Business Office	
d	1936	224 San Francisco	1936: NMBD	Santa Fe Hay & Grain Co	feed and supply	Business Office	
d	1938	224 W San Francisco	1938: NMBD	Santa Fe Hay & Grain Co	feed and supply	Business Office	
d	1940	222 W San Francisco	1940: NMBD	Santa Fe Hay & Grain co	feed and supply	Business Office	
f	1930	228 W San Francisco	1930: NMBD	Pash BF	bicycles	Business Office	
f	1931	228 W San Francisco	1931: NMBD	Pash BF	bicycles	Business Office	
h	1936	218 San Francisco	1936: NMBD	MacGillivray A	feed	Business Office	
m	1960	221 W Water	1960: HSD	Rocky Mtn Optical Co	optical	Business Office	

Location: Site **Quadrant: A** **Property Risk: Low**
UPC: 10540991691 **UPC Property Address: 214 GALISTEO ST , LOT 13 BLK 20**

<u>sub</u>	<u>UPC</u>	<u>Year</u>	<u>Address</u>	<u>Source</u>	<u>Business Name</u>	<u>Business Type</u>	<u>Primary Land Use</u>
a	1915	116 Galisteo	1915: NMBD	Santa Fe Hay & Grain Co	wholesale hay and grain	Business Office	
a	1930	214 to 216 Galisteo	1930-2: Sanborn	--	Store	Public and Commercial Buildings	
a	1940	212 to 214 Galisteo	1940: HCP	Roybal Theo Store	Builders Hardware - Retail, paint, oil, and painters supplies, packing cans	Hardware/Lumber/Parts Stores	
a	1960	212 Galisteo	1960: HCP	Rodriguez Rudy Printing	Printers - Books and Commercial	Printing Industry	
a	1960	212 Galisteo	1960: HSD	Rodriguez Rudy Printing	printers	Printing Industry	
a	1985	216 Galisteo	1985: PCBP	Camera & Darkroom	Photographic Developing and Printing	Photographic Manufacturing and Uses	
a	1991	216 Galisteo	1991: PCBP	Camera & Darkroom	Photographic Equipment - Dealers and Repairing	Photographic Manufacturing and Uses	
a	1995	216 Galisteo	1995: PCBP	Camera & Darkroom	Photographic Equipment & Supplies - Retail	Photographic Manufacturing and Uses	
a	2000	216 Galisteo	2000: PCBP	Camera & Darkroom	Photographic Equipment & Supplies - Retail	Photographic Manufacturing and Uses	
a	2005	216 Galisteo	2005: PCBP	Camera & Darkroom	Photographic Equip & Supplies - Retail	Photographic Manufacturing and Uses	
b	1980	212 Galisteo	1980: PSD	Graphics Santa Fe	printers	Printing Industry	
c	1921	118 Galisteo	1921: NMBD	Quintana Felix	Tinners	Metal Plating/Finishing/Fabricating	

Location: Site **Quadrant: A** **Property Risk: Low**
UPC: 10540991691 **UPC Property Address: 214 GALISTEO ST, LOT 13 BLK 20**

<u>sub</u>	<u>UPC</u>	<u>Year</u>	<u>Address</u>	<u>Source</u>	<u>Business Name</u>	<u>Business Type</u>	<u>Primary Land Use</u>
c	1980	214	Galisteo	1980: PCBP	Overland Sheepskin Co	Hides, Skins and Furs - Dealers	Leather Manufacturing

Location: Site **Quadrant: A** **Property Risk: Low**
UPC: 10540991691 **UPC Property Address: GALISTEO ST, LOT 11 BLK 20 & LOT 12**

<u>sub</u>	<u>UPC</u>	<u>Year</u>	<u>Address</u>	<u>Source</u>	<u>Business Name</u>	<u>Business Type</u>	<u>Primary Land Use</u>
a	1913	146	Water	1913-5: Sanborn	--	Repair Shop	Automotive Body Shops/Repair Shops
a	1919	128	Galisteo	1919: NMBD	Santa Fe Hay & Grain Co	hay and grain	Business Office
a	1921	128	Galisteo	1921: NMBD	Santa Fe Hay & Grain Co	feed and supply	Business Office
a	1923	128	Galisteo	1923: NMBD	Santa Fe Hay & Grain Co	feed and supply	Business Office
a	1926	206	Galisteo	1926: NMBD	Santa Fe Hay & Grain Co	feed and supply	Business Office
a	2000	202	Galisteo	2000: PCBP	Foreign Traders	Furniture Designers & Custom Builders	Furniture Repair/Manufacturing
b	1929	120	Galisteo	1929: NMBD	Western Chain Tire Stores	tires	Automotive Body Shops/Repair Shops
b	1964	210	Galisteo	1964: HSD	Discount House Telev Sls	tv sales	General Repair Shops
c	1928	206	Galisteo	1928: HSD	Prokosch Electric Co	electric	Construction/Demolition Areas
c	1928	206	Galisteo	1928: NMBD	Gnagey AB (Prokosch Electric Co)	elec appliances	General Repair Shops
c	1930	206	Galisteo	1930: HCP	Prokosch Electric Co	Contractors - Electric	Construction/Demolition Areas
c	1930	206	Galisteo	1930: HSD	Prokosch Electric Co	electric	Construction/Demolition Areas
c	1930	206	Galisteo	1930: NMBD	Prokosch Electric Co	electrical contracting, fistures, appliances, "neon" signs, radios	Construction/Demolition Areas
c	1931	206	Galisteo	1931: NMBD	Prokosch Electric Co	electrical contracting	Construction/Demolition Areas

Location: Site **Quadrant: A** **Property Risk: Low**
UPC: 10540991741 **UPC Property Address: 218 W SAN FRANCISCO ST, LOT 5 BLK 7 KINGS MAP**

<u>sub</u>	<u>UPC</u>	<u>Year</u>	<u>Address</u>	<u>Source</u>	<u>Business Name</u>	<u>Business Type</u>	<u>Primary Land Use</u>
b	1913	312	San Francisco	1913-5: Sanborn	--	Livery	Hardware/Lumber/Parts Stores
b	1915	310	San Francisco	1915: NMBD	The Star Barn	hack, taxi, bus and baggage lines; horse and auto service	Fleet/Trucking/Bus Terminals
b	1929	210	San Francisco	1929: NMBD	Sullivan Don	transfer	Fleet/Trucking/Bus Terminals
b	1930	212 W	San Francisco	1930: HCP	Main Taxi Line	Automobile Livery	Fleet/Trucking/Bus Terminals
b	1936	210	San Francisco	1936: NMBD	Pond's Electric Co	electric	Construction/Demolition Areas
b	1938	210 W	San Francisco	1938: NMBD	Pond's Electric Co	electric	Construction/Demolition Areas
b	1940	214 E	San Francisco	1940: NMBD	Griffin Electric Co	electric contracting	Construction/Demolition Areas
b	1949	211 W	Water	1949: HSD	Auto Trading Post	auto	Business Office
b	1955	211 W	Water	1955: HSD	New Mission Cab Co	auto	Fleet/Trucking/Bus Terminals
b	1960	211 W	Water	1960: HCP	Jim's Auto Sales	Autos - used cars	Automotive Dealers - New and Used
b	1960	211 W	Water	1960: HSD	Jim's Auto Sales	used cars	Automotive Dealers - New and Used

Location: Site **Quadrant: A** **Property Risk: Low**
UPC: 10540991751 **UPC Property Address: 207 W WATER ST, LOT 2 CASITA DE LOS CORNELL**

<u>sub</u>	<u>UPC</u>	<u>Year</u>	<u>Address</u>	<u>Source</u>	<u>Business Name</u>	<u>Business Type</u>	<u>Primary Land Use</u>
------------	------------	-------------	----------------	---------------	----------------------	----------------------	-------------------------

Location: Site **Quadrant: A** **Property Risk: Low**
UPC: 10540991751 **UPC Property Address: 207 W WATER ST, LOT 2 CASITA DE LOS CORNELL**

<u>sub</u> <u>UPC</u>	<u>Year</u>	<u>Address</u>	<u>Source</u>	<u>Business Name</u>	<u>Business Type</u>	<u>Primary Land Use</u>
a	1883	115 Water	1883-2: Sanborn	--	Black Smith	Metal Plating/Finishing/Fabricating
a	1886	115 Water	1886-3: Sanborn	--	Black Smith	Metal Plating/Finishing/Fabricating
a	1890	115 Water	1890-5: Sanborn	--	Black Smith	Metal Plating/Finishing/Fabricating
a	1898	116 Water	1898-5: Sanborn	--	Black Smith	Metal Plating/Finishing/Fabricating
a	1902	116 Water	1902-8: Sanborn	--	Black Smith and Printing (2nd)	Metal Plating/Finishing/Fabricating
a	1908	307 Water	1908-8: Sanborn	--	Undertaker	Embalmers/Undertakers
a	1913	307 Water	1913-5: Sanborn	--	Undertaker	Embalmers/Undertakers
a	1915	115 Water	1915: NMBD	Sandoval & Saiz	plumbers	Construction/Demolition Areas
a	1921	307 Water	1921-5: Sanborn	--	Undertaker	Embalmers/Undertakers

Location: Site **Quadrant: A** **Property Risk: Low**
UPC: 10540991791 **UPC Property Address: 208 W SAN FRANCISCO ST, LOT 3 BLK 36 208 W SAN FRANCISCO CORNELL BUILDING**

<u>sub</u> <u>UPC</u>	<u>Year</u>	<u>Address</u>	<u>Source</u>	<u>Business Name</u>	<u>Business Type</u>	<u>Primary Land Use</u>
a	1883	359 San Francisco	1883-2: Sanborn	--	Tin Shop	Metal Plating/Finishing/Fabricating
a	1886	359 San Francisco	1886-3: Sanborn	--	Tin Shop	Metal Plating/Finishing/Fabricating
b	1898	361 San Francisco	1898-5: Sanborn	--	Undertaker	Embalmers/Undertakers
b	1902	361 San Francisco	1902-8: Sanborn	--	Undertaker	Embalmers/Undertakers
c	1913	306 to 308 San Francisco	1913-5: Sanborn	--	Furniture, Hardware	Furniture Repair/Manufacturing
c	1915	308 San Francisco	1915: NMBD	Akers-Wagner Furniture Co	furniture, undertakers	Embalmers/Undertakers
c	1919	308 San Francisco	1919: NMBD	Watt & Co	furniture, undertakers	Embalmers/Undertakers
c	1921	306 San Francisco	1921: NMBD	Watt JH	undertakers	Embalmers/Undertakers
c	1923	306 W San Francisco	1923: NMBD	Watt JH	furn, undertkr	Embalmers/Undertakers
c	1929	206 to 208 San Francisco	1929: NMBD	Livingston H & Company Inc	home furnishes, floor coverings, furniture repairing	Furniture Repair/Manufacturing
c	1931	208 San Francisco	1931: NMBD	Livingston H & Company Inc	complete home furnishes and furniture repairing, electric refrigerators and radios	Furniture Repair/Manufacturing

Location: Site **Quadrant: A** **Property Risk: Low**
UPC: 10540991831 **UPC Property Address: 204 W SAN FRANCISCO ST, 204 W SAN FRANCISCO & 203 WATER, LOT 2 BLK 7 KINGS MAP, LIVINGSTON FURNITURE STORE**

<u>sub</u> <u>UPC</u>	<u>Year</u>	<u>Address</u>	<u>Source</u>	<u>Business Name</u>	<u>Business Type</u>	<u>Primary Land Use</u>
a	1932	203 W Water	1932: HSD	Lacassagne Paint Shop	paints	Construction/Demolition Areas
a	1934	203 W Water	1934: HSD	Smythe F G Plmbg & Htg Co	plumbing/heating	Construction/Demolition Areas
a	1936	203 Water	1936: NMBD	Smyth Plumbing & Heating Co	plumbing/heating	Construction/Demolition Areas
a	1947	222 Galisteo	1947: HSD	Sweet Shop	confectioners	Food Processing

Location: Site **Quadrant: A** **Property Risk: Low**
UPC: 10540991861 **UPC Property Address: 200 W SAN FRANCISCO ST, LOT 1 BLK 36**

sub

<u>UPC</u>	<u>Year</u>	<u>Address</u>	<u>Source</u>	<u>Business Name</u>	<u>Business Type</u>	<u>Primary Land Use</u>
a	1926	122 Galisteo	1926: NMBD	Magnolia Petroleum Co	oil agent	Business Office
a	1960	108 Galisteo	1960: HCP	Villalovos Jewelry	Jewelry	Jewelry Manufacturing
a	1975	108 Galisteo	1975: PSD	Villalovos Jewelry	Jewelry Manufactures	Jewelry Manufacturing
a	1980	108 Galisteo	1980: PSD	Villalovos Jewelry	Jewelry Manufactures	Jewelry Manufacturing
a	1980	108 Galisteo	1980: PCBP	Villalovos Jewelry	Jewelry Manufactures	Jewelry Manufacturing

Location: Site **Quadrant: A** **Property Risk: Low**
UPC: 10540991951 **UPC Property Address: WATER ST, LOT 2 T17N R 9E S24**

sub

<u>UPC</u>	<u>Year</u>	<u>Address</u>	<u>Source</u>	<u>Business Name</u>	<u>Business Type</u>	<u>Primary Land Use</u>
a	1936	126 Water	1936: NMBD	Inter City Transit Lines, New Mexico Transportation Co, Santa Fe & Chama Valley Transportation Co, Southwestern Greyhound Lines, Union Bus Depot	auto transit	Fleet/Trucking/Bus Terminals

Location: Site **Quadrant: B** **Property Risk: High**
UPC: 10540991731 **UPC Property Address: 229 GALISTEO ST, LOT 7 BLK 29**

sub

<u>UPC</u>	<u>Year</u>	<u>Address</u>	<u>Source</u>	<u>Business Name</u>	<u>Business Type</u>	<u>Primary Land Use</u>
a	1948	235 Galisteo	1948-3: Sanborn	--	Filling Station	Automotive Gas Stations

Location: Site **Quadrant: B** **Property Risk: High**
UPC: 10540991821 **UPC Property Address: 217 GALISTEO ST, LOT 4 BLK 29 DELUX CAB**

sub

<u>UPC</u>	<u>Year</u>	<u>Address</u>	<u>Source</u>	<u>Business Name</u>	<u>Business Type</u>	<u>Primary Land Use</u>
d	1940	219 Galisteo	1940: HSD	Scottie's Cleaners	laundry/dry cleaners	Dry Cleaners
d	1940	219 Galisteo	1940: HCP	Scottie's Cleaners	Cleaners and Dyers	Dry Cleaners
d	1942	219 Galisteo	1942: NMBD	Carroll DS	clean, press	Dry Cleaners
d	1944	219 Galisteo	1944: HSD	Scottie's Cleaners	laundry/dry cleaners	Dry Cleaners
d	1947	219 Galisteo	1947: HSD	Nettles-Tiano Cleaners	laundry/dry cleaners	Dry Cleaners
d	1948	219 Galisteo	1948-3: Sanborn	--	Store	Public and Commercial Buildings
d	1949	219 Galisteo	1949: HSD	Nu-Way Cleaners	laundry/dry cleaners	Dry Cleaners

Location: Site **Quadrant: B** **Property Risk: High**
UPC: 10540991861 **UPC Property Address: 201 GALISTEO ST, LOT 1 BLK 29**

sub

<u>UPC</u>	<u>Year</u>	<u>Address</u>	<u>Source</u>	<u>Business Name</u>	<u>Business Type</u>	<u>Primary Land Use</u>
a	1902	147 Water	1902-5: Sanborn	--	Black Smith	Metal Plating/Finishing/Fabricating
a	1908	147 Water	1908-5: Sanborn	--	Black Smith	Metal Plating/Finishing/Fabricating
a	1913	147 Water	1913-6: Sanborn	--	Black Smith	Metal Plating/Finishing/Fabricating
a	1921	147 Water	1921-6: Sanborn	--	Black Smith	Metal Plating/Finishing/Fabricating
a	1928	se cor W Water intersects Galisteo	1928: HSD	Magnolia Petroleum Co	oil	Chemical/Petroleum Processing/Storage
a	1929	cor Galisteo Water	1929: NMBD	Magnolia Petroleum Co	oil	Chemical/Petroleum Processing/Storage
a	1930	201 Galisteo	1930-3: Sanborn	--	Filling Station	Automotive Gas Stations
a	1930	se cor W Water intersects Galisteo	1930: HSD	Magnolia Petroleum Co	oil	Chemical/Petroleum Processing/Storage
a	1930	se cor Water Galisteo	1930: HCP	Magnolia Petroleum Co	Automobile Filling Stations	Automotive Gas Stations

Location: Site **Quadrant: B** **Property Risk: High**
UPC: 10540991861 **UPC Property Address: 201 GALISTEO ST , LOT 1 BLK 29**

<u>sub</u> <u>UPC</u>	<u>Year</u>	<u>Address</u>	<u>Source</u>	<u>Business Name</u>	<u>Business Type</u>	<u>Primary Land Use</u>
a	1930	cor Galisteo Water	1930: NMBD	Magnolia Petroleum Co	oil	Chemical/Petroleum Processing/Storage
a	1932	se cor W Water intersects Galisteo	1932: HSD	Magnolia Petroleum Co	oil	Chemical/Petroleum Processing/Storage
a	1934	se cor W Water intersects Galisteo	1934: HSD	Magnolia Petroleum Co	oil	Chemical/Petroleum Processing/Storage
a	1940	201 Galisteo	1940: NMBD	Ragle Paul	service station	Automotive Gas Stations
a	1940	201 Galisteo	1940: HCP	Ragle Paul Service Station and Paul's U-Drive It Car Co	service station and auto rental	Automotive Gas Stations
a	1940	201 to 205 Galisteo	1940: HSD	Ragle Paul Service Station and Paul's U-Drive It Car Co	service station and auto rental	Automotive Gas Stations
a	1940	cor Galisteo Water	1940: NMBD	Blount Byrl and Howard RL	service station and auto repair	Automotive Gas Stations
a	1942	201 Galisteo	1942: NMBD	Ragle Paul	service station	Automotive Gas Stations
a	1942	cor Galisteo Water	1942: NMBD	Blount Byrl	service station	Automotive Gas Stations
a	1944	201 to 205 Galisteo	1944: HSD	Ragle Paul Service Station and Paul's U-Drive It Car Co	service station and auto rental	Automotive Gas Stations
a	1947	201 Galisteo	1947: HSD	Ragle Paul Magnolia Serv Sta and Ragle's Paul U Rent It Car Co	service station and auto rental	Automotive Gas Stations
a	1948	138 W Water	1948-3: Sanborn	--	Filling Station w/Grease & Wash Rooms	Automotive Gas Stations
a	1949	201 Galisteo	1949: HSD	Ragle Paul Magnolia Serv Sta and Ragle's Paul U Drive	service station and auto rental	Automotive Gas Stations
a	1955	201 Galisteo	1955: HSD	Ragle Paul Service Station and Ragle's Rent-A-Car Sys and Ragle Paul Avis Rent-A-Car System	service station	Automotive Gas Stations
a	1960	201 Galisteo	1960: HCP	Johnny's Mobile Service Station	Gasoline Stations	Automotive Gas Stations
a	1960	201 Galisteo	1960: HSD	Johnny's Mobile Service Station	Auto Repair	Automotive Gas Stations
a	1964	201 Galisteo	1964: HSD	Pete's Mobil Service Station	service station	Automotive Gas Stations
a	1969	201 Galisteo	1969: HSD	Budget Mobil Service Station	service station	Automotive Gas Stations
a	1970	138 W Water	1970-3: Sanborn	--	Filling Station w/Grease & Wash Rooms	Automotive Gas Stations
a	1980	201 Galisteo	1980: PCBP	Budget Mobil	Gasoline Stations	Automotive Gas Stations
a	1980	201 Galisteo	1980: PSD	Budget Mobil	service station	Automotive Gas Stations

Location: Site **Quadrant: B** **Property Risk: High**
UPC: 10540991871 **UPC Property Address: 211 GALISTEO ST , 211 GALISTEO ST & 213 T17N R 9E, S24 LOT 3 BLK 31**

<u>sub</u> <u>UPC</u>	<u>Year</u>	<u>Address</u>	<u>Source</u>	<u>Business Name</u>	<u>Business Type</u>	<u>Primary Land Use</u>
a	1913	123 Galisteo	1913-6: Sanborn	--	Garage	Automotive Body Shops/Repair Shops

Location: Site **Quadrant: B** **Property Risk: High**
UPC: 10540991951 **UPC Property Address: 234 DON GASPAR AVE , INN OF THE GOVERNORS LAND ONLY, BLDG UNDER ACC # LOT 3 BLK ,28 01-01-2891520**

<u>sub</u> <u>UPC</u>	<u>Year</u>	<u>Address</u>	<u>Source</u>	<u>Business Name</u>	<u>Business Type</u>	<u>Primary Land Use</u>
a	1902	159D Don Gaspar	1902-5: Sanborn	--	Repairing and Painting	Automotive Body Shops/Repair Shops
a	1915	-- Don Gaspar	1915: NMBD	Closson & Closson Garage	automobile supplies, livery, fully equipped garage	Automotive Body Shops/Repair Shops

Location: Site
 UPC: 10540991951

Quadrant: B
 UPC Property Address:

Property Risk: High
 234 DON GASPAR AVE , INN OF THE GOVERNORS LAND
 ONLY, BLDG UNDER ACC # LOT 3 BLK ,28 01-01-2891520

<u>sub</u>	<u>UPC</u>	<u>Year</u>	<u>Address</u>	<u>Source</u>	<u>Business Name</u>	<u>Business Type</u>	<u>Primary Land Use</u>
a	1919	106	Don Gaspar	1919: NMBD	Closson's Garage and Santa Fe Plumbing House	Auto Repair and plumbing	Automotive Body Shops/Repair Shops
a	1921	104	Don Gaspar	1921-6: Sanborn	--	Garage	Automotive Body Shops/Repair Shops
a	1921	104 to 106	Don Gaspar	1921: NMBD	Closson & Closson Garage	auto dealers, Harrison Radiator Service Station: battery service, auto supplies and accessories, auto tires and repairs, shop completely equipped for welding and all other repair work	Automotive Body Shops/Repair Shops
a	1923	106	Don Gaspar	1923: NMBD	Closson & Closson	autos; Hupmobile Motor Car; sPackard Motor Cars and Trucks	Automotive Body Shops/Repair Shops
a	1926	106	Don Gaspar	1926: NMBD	Closson & Closson	autos dealers, exide batteries and service, garage and machine shop	Automotive Body Shops/Repair Shops
a	1928	230 to 234	Don Gaspar	1928: HSD	Closson & Closson and Wiley Tire Shop	Auto Repair	Automotive Body Shops/Repair Shops
a	1928	230 to 236	Don Gaspar	1928: NMBD	Closson & Closson Sales & Service	Auto Repair and Sales	Automotive Body Shops/Repair Shops
a	1928	236	Don Gaspar	1928: NMBD	Wiley ML	auto tires	Automotive Body Shops/Repair Shops
a	1929	230 to 236	Don Gaspar	1929: NMBD	Closson & Closson Sales & Service	Auto Sales and service, Exide Batteries and Service, garage and machine shop	Automotive Body Shops/Repair Shops
a	1929	236	Don Gaspar	1929: NMBD	Wiley ML	auto tires	Automotive Body Shops/Repair Shops
a	1930	230 to 234	Don Gaspar	1930: HSD	Closson & Closson	Auto Repair	Automotive Body Shops/Repair Shops
a	1930	230 to 236	Don Gaspar	1930: NMBD	Closson & Closson Sales and Service	Auto Sales and Service, garage and machine shop, batteries, paint and duco shop	Automotive Body Shops/Repair Shops
a	1930	234	Don Gaspar	1930-3: Sanborn	--	Garage & Filling Station & Vulcanizing	Automotive Gas Stations
a	1930	234	Don Gaspar	1930: HCP	Closson & Closson	Automobile Dealers and Distributers, painters, machinests, trimming and upholstering, garage, tires, washing and greasing, vulcanizing	Automotive Body Shops/Repair Shops
a	1931	230 to 236	Don Gaspar	1931: NMBD	Closson & Closson Sales & Service	Auto Repair and garage, Auto Sales and service	Automotive Body Shops/Repair Shops
a	1934	234	Don Gaspar	1934: HSD	Closson & Closson and Eddie's Paint Shop	Auto Repair	Automotive Body Shops/Repair Shops
a	1936	234	Don Gaspar	1936: NMBD	Closson & Closson	Auto Sales & Service; garage	Automotive Body Shops/Repair Shops
a	1938	230	Don Gaspar	1938: NMBD	Western Auto Supply Co	auto supply	Automotive Body Shops/Repair Shops

Location: Site **Quadrant: B** **Property Risk: High**
UPC: 10540991951 **UPC Property Address: 234 DON GASPAR AVE , INN OF THE GOVERNORS LAND ONLY, BLDG UNDER ACC # LOT 3 BLK ,28 01-01-2891520**

<u>sub</u>	<u>UPC</u>	<u>Year</u>	<u>Address</u>	<u>Source</u>	<u>Business Name</u>	<u>Business Type</u>	<u>Primary Land Use</u>
a	1938	234 Don Gaspar	1938: NMBD	Closson & Closson	Auto Repair, Auto Sales & Service	Automotive Body Shops/Repair Shops	
a	1940	234 Don Gaspar	1940: HCP	Closson & Closson and Standard Oil Co of Texas (office)	Automobile Dealers and Distributers, painters, machinests, trimming and upholstering, garage, tires, washing and greasing, vulcanizing	Automotive Body Shops/Repair Shops	
a	1940	234 Don Gaspar	1940: NMBD	Closson & Closson	Auto Sales, Service and Repair	Automotive Body Shops/Repair Shops	
a	1940	234 Don Gaspar	1940: HSD	Closson & Closson and Standard Oil Co	autos	Automotive Body Shops/Repair Shops	
a	1942	234 Don Gaspar	1942: NMBD	Don Carlos Motor Co	Auto Repair	Automotive Body Shops/Repair Shops	
a	1944	234 to 238 Don Gaspar	1944: HSD	Closson & Closson	autos	Automotive Body Shops/Repair Shops	
a	1947	234 to 238 Don Gaspar	1947: HSD	Closson & Closson	autos	Automotive Body Shops/Repair Shops	
a	1948	234 Don Gaspar	1948-3: Sanborn	--	Garage & Filling Station & Service Dept and Auto Repair	Automotive Gas Stations	
a	1949	234 to 238 Don Gaspar	1949: HSD	Goodyear Service Store and Closson and Closson	Auto repair	Automotive Body Shops/Repair Shops	
a	1955	234 to 238 Don Gaspar	1955: HSD	Closson 1/2 Closson (ofc)	Auto Repair	Automotive Body Shops/Repair Shops	
a	1960	234 Don Gaspar	1960: HSD	Conrad Fred Service Station and McKay's Auto Service and Quik Car Wash	service station	Automotive Gas Stations	
a	1960	234 Don Gaspar	1960: HCP	Conrad Fred Service Station	Gasoline Stations	Automotive Gas Stations	
b	1913	158 to 159 Don Gaspar	1913-6: Sanborn	--	Auto Repair	Automotive Body Shops/Repair Shops	
b	1921	158 to 159 Don Gaspar	1921-6: Sanborn	--	Garage & Repair Shop	Automotive Body Shops/Repair Shops	
b	1928	224 to 228 Don Gaspar	1928: HSD	Closson & Closson	Auto Repair	Automotive Body Shops/Repair Shops	
b	1930	224 to 228 Don Gaspar	1930: HSD	Closson & Closson	Auto Repair	Automotive Body Shops/Repair Shops	
b	1930	224 to 228 Don Gaspar	1930-3: Sanborn	--	Auto Repair & Paint Shop	Automotive Body Shops/Repair Shops	
b	1930	226 Don Gaspar	1930: HCP	Closson & Closson	auto accessories and supplies, auto painters	Automotive Body Shops/Repair Shops	
b	1932	226 to 234 Don Gaspar	1932: HSD	Closson & Closson	Auto Repair	Automotive Body Shops/Repair Shops	

Location: Site **Quadrant: B** **Property Risk: High**
UPC: 10540991951 **UPC Property Address: WATER ST , LOT 2 T17N R 9E S24**

<u>sub</u>	<u>UPC</u>	<u>Year</u>	<u>Address</u>	<u>Source</u>	<u>Business Name</u>	<u>Business Type</u>	<u>Primary Land Use</u>
a	1928	125 W ss Water	1928: HSD	Central Filling Station and NM Driverless Car Co	service station and auto rental	Automotive Gas Stations	
a	1928	cor Ortiz Water	1928: NMBD	Central Filling Station	service station	Automotive Gas Stations	
a	1930	124 to 130 W Water	1930-3: Sanborn	--	Filling Station & Vulcanizing Room	Automotive Gas Stations	
a	1930	ss bet Don Gaspar and Galisteo W Water	1930: HCP	Central Service Station	Automobile Filling Stations	Automotive Gas Stations	

Location: Site **Quadrant: B** **Property Risk: High**
UPC: 10540991951 **UPC Property Address: WATER ST , LOT 2 T17N R 9E S24**

<u>sub</u> <u>UPC</u>	<u>Year</u>	<u>Address</u>	<u>Source</u>	<u>Business Name</u>	<u>Business Type</u>	<u>Primary Land Use</u>
a	1931	124 rear Water	1931: NMBD	Eckhardt Irvin G	service station	Automotive Gas Stations
a	1931	cor Ortiz Water	1931: NMBD	Central Filling Station and Albuquerque and Santa Fe Stages, Pickwick-Greyhound Lines, Union Bus Station, Horn Frank J	service station and auto transit	Automotive Gas Stations
a	1932	128 W Water	1932: HSD	Standard Stations Inc	service station	Automotive Gas Stations
a	1934	128 W Water	1934: HSD	Central Service Station	Auto Repair	Automotive Gas Stations
a	1938	128 W Water	1938: NMBD	Rodriguez Don M	service station	Automotive Gas Stations
a	1940	128 W Water	1940: HCP	Central Service Station	Automobile Service Stations	Automotive Gas Stations
a	1940	128 W Water	1940: HSD	Central Service Station	Auto Repair	Automotive Gas Stations
a	1942	128 W Water	1942: NMBD	Standard Stations Inc	service station	Automotive Gas Stations
a	1944	128 W Water	1944: HSD	LeBouis Standard Sta	Auto Repair	Automotive Gas Stations
a	1947	128 W Water	1947: HSD	LeBow Standard Station	Auto Repair	Automotive Gas Stations
a	1948	128 W Water	1948-3: Sanborn	--	Filling Station & Union Bus Depot	Automotive Gas Stations
a	1949	128 W Water	1949: HSD	LeBow Standard Station	Auto Repair	Automotive Gas Stations
a	1970	124 to 130 W Water	1970-3: Sanborn	--	Union Bus Depot	Fleet/Trucking/Bus Terminals

Location: Site **Quadrant: B** **Property Risk: High**
UPC: 10540991981 **UPC Property Address: 116 W SAN FRANCISCO ST , LOT 1 BLK 37 & LOT 2,3,6,7 1,16 & 118 W SAN FRANCISCO ST**

<u>sub</u> <u>UPC</u>	<u>Year</u>	<u>Address</u>	<u>Source</u>	<u>Business Name</u>	<u>Business Type</u>	<u>Primary Land Use</u>
a	1995	112 W San Francisco	1995: PCBP	Luna Felix Goldsmith	Jewelry Manufactures	Jewelry Manufacturing
c	1928	125 W Water	1928: HSD	Swanson & Co	laundry/dry cleaners	Dry Cleaners
f	1948	141 W Water	1948-3: Sanborn	--	Filling Station & Used Auto Sales	Automotive Gas Stations

Location: Site **Quadrant: B** **Property Risk: High**
UPC: 10540992031 **UPC Property Address: 210 DON GASPAR AVE , BK 526 THRU PGS 865 DBA HOTEL ,ST FRANCIS LOT 1**

<u>sub</u> <u>UPC</u>	<u>Year</u>	<u>Address</u>	<u>Source</u>	<u>Business Name</u>	<u>Business Type</u>	<u>Primary Land Use</u>
b	1921	84 Ortiz	1921-6: Sanborn	--	Garage & Repair Shop	Automotive Body Shops/Repair Shops

Location: Site **Quadrant: B** **Property Risk: High**
UPC: 10540992131 **UPC Property Address: 222 E MARCY ST , LOT 5 BLK 8 LAUGHLIN BLDG D2,24 P512,D231 P043,D247 P896**

<u>sub</u> <u>UPC</u>	<u>Year</u>	<u>Address</u>	<u>Source</u>	<u>Business Name</u>	<u>Business Type</u>	<u>Primary Land Use</u>
a	1890	75.5 Don Gaspar	1890-4: Sanborn	--	Chinese Laundry	Dry Cleaners
a	1898	75.5 Don Gaspar	1898-4: Sanborn	--	Chinese Laundry	Dry Cleaners
b	1908	246 San Francisco	1908-5: Sanborn	--	Jewelry Manufacturing	Metal Plating/Finishing/Fabricating
b	1913	246 San Francisco	1913-6: Sanborn	--	Jewelry Manufacturing	Metal Plating/Finishing/Fabricating
b	1921	246 rear San Francisco	1921-6: Sanborn	--	Jewelry Manufacturing	Metal Plating/Finishing/Fabricating
b	1980	106 W San Francisco	1980: PCBP	Cristof's	Carpet and Rug Cleaners	Dry Cleaners
c	1926	212 Don Gaspar	1926: NMBD	Sinclair Refining Co	oil	Chemical/Petroleum Processing/Storage

Location: Site **Quadrant: B** **Property Risk: Moderate**
UPC: 10540991571 **UPC Property Address: 213 W ALAMEDA ST , T17N R 9E S24 REC 300,135**

<u>sub</u> <u>UPC</u>	<u>Year</u>	<u>Address</u>	<u>Source</u>	<u>Business Name</u>	<u>Business Type</u>	<u>Primary Land Use</u>
a	1938	209 to 211 W Alameda	1938: NMBD	White Swan Laundry	laundry/dry cleaners	Dry Cleaners
a	1940	209 to 211 W Alameda	1940: HCP	White Swan Laundry Inc - Prosperize Dry Cleaners	Dry Cleaners, dyers, fur dealers and furriers, hatters, steam laundry, cleaners and dyers	Dry Cleaners
a	1940	209 to 213 W Alameda	1940: HSD	White Swan Lndry	laundry/dry cleaners	Dry Cleaners
a	1944	209 to 213 W Alameda	1944: HSD	White Swan Lndry	laundry/dry cleaners	Dry Cleaners
a	1947	209 to 213 W Alameda	1947: HSD	White Swan Lndry	laundry/dry cleaners	Dry Cleaners
a	1949	209 to 213 W Alameda	1949: HSD	White Swan Lndry	laundry/dry cleaners	Dry Cleaners

Location: Site **Quadrant: B** **Property Risk: Moderate**
UPC: 10540991731 **UPC Property Address: 229 GALISTEO ST , LOT 7 BLK 29**

<u>sub</u> <u>UPC</u>	<u>Year</u>	<u>Address</u>	<u>Source</u>	<u>Business Name</u>	<u>Business Type</u>	<u>Primary Land Use</u>
a	1940	229 Galisteo	1940: HCP	Southall's Service Station	Automobile Service Stations	Automotive Gas Stations
a	1940	229 Galisteo	1940: HSD	Southhall's Serv Sta	service station	Automotive Gas Stations
a	1942	229 Galisteo	1942: NMBD	Southall JC	service station	Automotive Gas Stations
a	1944	229 Galisteo	1944: HSD	Sinclair Service Station	service station	Automotive Gas Stations
a	1947	229 Galisteo	1947: HSD	Jennings Sinclair Service	Auto Repair	Automotive Gas Stations
a	1949	229 Galisteo	1949: HSD	Huff Leo Gulf Service	Auto Repair	Automotive Gas Stations
a	1960	229 Galisteo	1960: HSD	Pat's Gulf Service	service station	Automotive Gas Stations
a	1960	229 Galisteo	1960: HCP	Pat's Gulf Service	Gasoline Stations	Automotive Gas Stations
a	1964	229 Galisteo	1964: HSD	Pat's Gulf Service	service station	Automotive Gas Stations
a	1969	229 Galisteo	1969: HSD	Pat's Gulf Service	service station	Automotive Gas Stations
a	1970	229 Galisteo	1970-3: Sanborn	--	Filling Station	Automotive Gas Stations
a	1975	229 Galisteo	1975: PSD	Pat's Gulf Service	service station	Automotive Gas Stations
a	1980	229 Galisteo	1980: PSD	Richards Gulf Service	service station	Automotive Gas Stations
a	1980	229 Galisteo	1980: PCBP	Richards Gulf Service	Gasoline Stations	Automotive Gas Stations
b	1947	227 Galisteo	1947: HSD	Jennings Sinclair Service	Auto Repair	Automotive Gas Stations

Location: Site **Quadrant: B** **Property Risk: Moderate**
UPC: 10540991821 **UPC Property Address: 217 GALISTEO ST , LOT 4 BLK 29 DELUX CAB**

<u>sub</u> <u>UPC</u>	<u>Year</u>	<u>Address</u>	<u>Source</u>	<u>Business Name</u>	<u>Business Type</u>	<u>Primary Land Use</u>
a	1928	213 Galisteo	1928: NMBD	Herman CW	tire repr	Automotive Body Shops/Repair Shops
a	1929	213 Galisteo	1929: NMBD	Herman CW	tire repr	Automotive Body Shops/Repair Shops
a	1930	213 Galisteo	1930-3: Sanborn	--	Vulcanizing	Automotive Body Shops/Repair Shops
a	1930	213 Galisteo	1930: NMBD	Herman CW	tire repr	Automotive Body Shops/Repair Shops
a	1931	213 Galisteo	1931: NMBD	Herman CW	tire repr	Automotive Body Shops/Repair Shops
a	1932	213 Galisteo	1932: HSD	City Tire Shop	auto	Automotive Body Shops/Repair Shops
a	1934	213 Galisteo	1934: HSD	City Tire Shop	auto	Automotive Body Shops/Repair Shops
a	1936	213 Galisteo	1936: NMBD	Quality Press and Herman CW	printers and tire repairer	Printing Industry
a	1938	213 Galisteo	1938: NMBD	Quality Press	printers	Printing Industry
a	1940	213 Galisteo	1940: NMBD	Quality Press	printers	Printing Industry
a	1942	213 Galisteo	1942: NMBD	Quality Press	printers	Printing Industry
a	1948	213 Galisteo	1948-3: Sanborn	--	Printing	Printing Industry
a-c	1934	213 to 217 Galisteo	1934: HSD	Santa Fe American Quality Press	printers	Printing Industry

Location: Site **Quadrant: B** **Property Risk: Moderate**
UPC: 10540991821 **UPC Property Address: 217 GALISTEO ST , LOT 4 BLK 29 DELUX CAB**

<u>sub</u> <u>UPC</u>	<u>Year</u>	<u>Address</u>	<u>Source</u>	<u>Business Name</u>	<u>Business Type</u>	<u>Primary Land Use</u>
a-c	1940	213 to 217 Galisteo	1940: HSD	Quality Press	printers	Printing Industry
a-c	1944	213 to 217 Galisteo	1944: HSD	Quality Press	printers	Printing Industry
a-c	1947	213 to 217 Galisteo	1947: HSD	Quality Press	printers	Printing Industry
a-c	1949	213 to 217 Galisteo	1949: HSD	Quality Press	printers	Printing Industry
c	1931	217 Galisteo	1931: NMBD	Berezin Saml	printers	Printing Industry
c	1932	217 Galisteo	1932: HSD	Quality Press	printers	Printing Industry
d	1934	219 Galisteo	1934: HSD	Santa Fe Cycle Shop	motorcycle/bicycle	Automotive Body Shops/Repair Shops
d	1936	219 Galisteo	1936: NMBD	Santa Fe Cycle Shop	motorcycle/bicycle	Automotive Body Shops/Repair Shops

Location: Site **Quadrant: B** **Property Risk: Moderate**
UPC: 10540991861 **UPC Property Address: 201 GALISTEO ST , LOT 1 BLK 29**

<u>sub</u> <u>UPC</u>	<u>Year</u>	<u>Address</u>	<u>Source</u>	<u>Business Name</u>	<u>Business Type</u>	<u>Primary Land Use</u>
a	1886	147 Water	1886-3: Sanborn	--	Paint Shop	Paint/Ink Manufacturing

Location: Site **Quadrant: B** **Property Risk: Moderate**
UPC: 10540991951 **UPC Property Address: 234 DON GASPAR AVE , INN OF THE GOVERNORS LAND ONLY, BLDG UNDER ACC # LOT 3 BLK ,28 01-01-2891520**

<u>sub</u> <u>UPC</u>	<u>Year</u>	<u>Address</u>	<u>Source</u>	<u>Business Name</u>	<u>Business Type</u>	<u>Primary Land Use</u>
a	1913	160 Don Gaspar	1913-6: Sanborn	--	Livery & Feed	Hardware/Lumber/Parts Stores
a	1915	104 Don Gaspar	1915: NMBD	Theodore Corrick, Livery and Feed Stable	hack, bus, and carriage line; baggage transfer	Fleet/Trucking/Bus Terminals
a	1929	230 Don Gaspar	1929: NMBD	Yellow Way Bus Office	auto	Fleet/Trucking/Bus Terminals
a	1936	230 Don Gaspar	1936: NMBD	Western Auto Supply Co	auto	Hardware/Lumber/Parts Stores
a	1936	232 Don Gaspar	1936: NMBD	Motor Equipment Co	auto	Automotive Dealers - New and Used
a	1938	232 Don Gaspar	1938: NMBD	Motor Equipment Co	auto	Automotive Dealers - New and Used
a	1940	230 Don Gaspar	1940: NMBD	Western Auto Supply Co	auto	Hardware/Lumber/Parts Stores
a	1940	230 Don Gaspar	1940: HCP	Western Auto Supply Co	Automobile Accessories and Parts - Retail	Hardware/Lumber/Parts Stores
a	1940	232 Don Gaspar	1940: NMBD	Motor Equipment Co	auto	Automotive Dealers - New and Used
a	1940	232 Don Gaspar	1940: HCP	Motor Equipment Co	Automobile Accessories and Parts - Wholesale	Hardware/Lumber/Parts Stores
a	1942	230 Don Gaspar	1942: NMBD	Western Auto Supply Co	auto	Hardware/Lumber/Parts Stores
a	1942	232 Don Gaspar	1942: NMBD	Motor Equipment Co	auto	Automotive Dealers - New and Used
a	1944	230 Don Gaspar	1944: HSD	Western Auto Sup Co	auto	Hardware/Lumber/Parts Stores
a	1947	230 Don Gaspar	1947: HSD	Western Auto Stores	auto	Hardware/Lumber/Parts Stores
a	1969	234 Don Gaspar	1969: HSD	Avis Rent a Car	auto	Fleet/Trucking/Bus Terminals
a	1980	234 Don Gaspar	1980: PSD	Avis Rent a Car	auto	Fleet/Trucking/Bus Terminals
a	1980	234 Don Gaspar	1980: PCBP	Avis Rent a Car	Automobile Renting and Leasing	Fleet/Trucking/Bus Terminals
a	1985	234 Don Gaspar	1985: PCBP	Avis Rent a Car	Automobile Renting and Leasing	Fleet/Trucking/Bus Terminals
c	1949	230 Don Gaspar	1949: HSD	Gamble's Store	auto accessories	Hardware/Lumber/Parts Stores
c	1955	230 Don Gaspar	1955: HSD	Gamble's	furniture	Furniture Repair/Manufacturing

Location: Site **Quadrant: B** **Property Risk: Moderate**
UPC: 10540991951 **UPC Property Address: WATER ST , LOT 2 T17N R 9E S24**

<u>sub</u> <u>UPC</u>	<u>Year</u>	<u>Address</u>	<u>Source</u>	<u>Business Name</u>	<u>Business Type</u>	<u>Primary Land Use</u>
--------------------------	-------------	----------------	---------------	----------------------	----------------------	-------------------------

Location: Site **Quadrant: B** **Property Risk: Moderate**
UPC: 10540991951 **UPC Property Address: WATER ST , LOT 2 T17N R 9E S24**

<u>sub</u>	<u>UPC</u>	<u>Year</u>	<u>Address</u>	<u>Source</u>	<u>Business Name</u>	<u>Business Type</u>	<u>Primary Land Use</u>
a	1940	126 rear W Water	1940: HCP	Manker Auto Service	Automobile Repairing	Automotive Body Shops/Repair Shops	

Location: Site **Quadrant: B** **Property Risk: Moderate**
UPC: 10540991981 **UPC Property Address: 116 W SAN FRANCISCO ST , LOT 1 BLK 37 & LOT 2,3,6,7 1,16 & 118 W SAN FRANCISCO ST**

<u>sub</u>	<u>UPC</u>	<u>Year</u>	<u>Address</u>	<u>Source</u>	<u>Business Name</u>	<u>Business Type</u>	<u>Primary Land Use</u>
a	1991	112 W San Francisco	1991: PCBP	Fox Photo	Photographic Developing and Printing	Photographic Manufacturing and Uses	
c	1930	125 W Water	1930: HCP	Western Chain Tire Stores	Tires - Retail	Automotive Body Shops/Repair Shops	
c	1930	125 W Water	1930-3: Sanborn	--	Vulcanizing	Automotive Body Shops/Repair Shops	
c	1930	125 W Water	1930: HSD	Western Chain Tire Stores	auto	Automotive Body Shops/Repair Shops	
c	1932	125 W Water	1932: HSD	Richards Rubber Co	Auto Repair	Automotive Body Shops/Repair Shops	
c	1940	129 W Water	1940: HSD	Goodrich Silvertown Stores	tires	Automotive Body Shops/Repair Shops	
e	1948	119 Galisteo	1948-3: Sanborn	--	Auto Sales & Service & Repair	Automotive Body Shops/Repair Shops	
g	1940	129 W Water	1940: HCP	Goodrich Silvertown Stores	Automobile Accessories and Parts - Retail, battery service station, tires, road service	Automotive Body Shops/Repair Shops	
g	1942	129 W Water	1942: NMBD	Goodrich BF Silvertown Stores	tires	Automotive Body Shops/Repair Shops	
g	1944	129 W Water	1944: HSD	Goodrich B F Stores	tires	Automotive Body Shops/Repair Shops	
g	1947	129 W Water	1947: HSD	Goodrich B F Stores	tires	Automotive Body Shops/Repair Shops	

Location: Site **Quadrant: B** **Property Risk: Moderate**
UPC: 10540992031 **UPC Property Address: 210 DON GASPAR AVE , BK 526 THRU PGS 865 DBA HOTEL ,ST FRANCIS LOT 1**

<u>sub</u>	<u>UPC</u>	<u>Year</u>	<u>Address</u>	<u>Source</u>	<u>Business Name</u>	<u>Business Type</u>	<u>Primary Land Use</u>
a	1886	81 Ortiz	1886-3: Sanborn	--	Black Smith	Metal Plating/Finishing/Fabricating	

Location: Site **Quadrant: B** **Property Risk: Moderate**
UPC: 10540992131 **UPC Property Address: 222 E MARCY ST , LOT 5 BLK 8 LAUGHLIN BLDG D2,24 P512,D231 P043,D247 P896**

<u>sub</u>	<u>UPC</u>	<u>Year</u>	<u>Address</u>	<u>Source</u>	<u>Business Name</u>	<u>Business Type</u>	<u>Primary Land Use</u>
a	1921	112 Don Gaspar	1921: NMBD	Capital Vulcanizing Co	tires	Automotive Body Shops/Repair Shops	
a	1921	75.5 Don Gaspar	1921-6: Sanborn	--	Printing	Printing Industry	
a	1923	112 Don Gaspar	1923: NMBD	Capital Vulcanizing Co	tires	Automotive Body Shops/Repair Shops	
a	1936	112 Don Gaspar	1936: NMBD	Parkhurst T Harmon	photographer, curios	Photographic Manufacturing and Uses	
a	1938	112 Don Gaspar	1938: NMBD	Parkhurst T Harmon	photographer, curios	Photographic Manufacturing and Uses	
a	1940	112 Don Gaspar	1940: NMBD	Parkhurst T Harmon	photographer, curios	Photographic Manufacturing and Uses	
a	1942	112 Don Gaspar	1942: NMBD	Parkhurst T Harmon	photographer, curios	Photographic Manufacturing and Uses	
e	1928	116 Don Gaspar	1928: NMBD	Popp Chas	photographic	Photographic Manufacturing and Uses	
e	1928	116 Don Gaspar	1928: HSD	Photo Shop	photographic	Photographic Manufacturing and Uses	
e	1929	116 Don Gaspar	1929: NMBD	Popp Chas	photographic	Photographic Manufacturing and Uses	
e	1930	116 Don Gaspar	1930-3: Sanborn	--	Photo	Photographic Manufacturing and Uses	
e	1930	116 Don Gaspar	1930: HSD	Photo Shop	photographic	Photographic Manufacturing and Uses	
e	1930	116 Don Gaspar	1930: NMBD	Popp Chas	photographic	Photographic Manufacturing and Uses	

Location: Site **Quadrant: B** **Property Risk: Moderate**
UPC: 10540992131 **UPC Property Address: 222 E MARCY ST , LOT 5 BLK 8 LAUGHLIN BLDG D2,24 P512,D231 P043,D247 P896**

<u>sub</u>	<u>UPC</u>	<u>Year</u>	<u>Address</u>	<u>Source</u>	<u>Business Name</u>	<u>Business Type</u>	<u>Primary Land Use</u>
e	1931	116	Don Gaspar	1931: NMBD	Popp Chas	photographic	Photographic Manufacturing and Uses
e	1948	116	Don Gaspar	1948-3: Sanborn	--	Photo	Photographic Manufacturing and Uses

Location: Site **Quadrant: B** **Property Risk: Low**
UPC: 10540991691 **UPC Property Address: GALISTEO ST , LOT 11 BLK 20 & LOT 12**

<u>sub</u>	<u>UPC</u>	<u>Year</u>	<u>Address</u>	<u>Source</u>	<u>Business Name</u>	<u>Business Type</u>	<u>Primary Land Use</u>
c	1915	206	Galisteo	1915: NMBD	Santa Fe Plumbing House	plumbing	Construction/Demolition Areas

Location: Site **Quadrant: B** **Property Risk: Low**
UPC: 10540991731 **UPC Property Address: 229 GALISTEO ST , LOT 7 BLK 29**

<u>sub</u>	<u>UPC</u>	<u>Year</u>	<u>Address</u>	<u>Source</u>	<u>Business Name</u>	<u>Business Type</u>	<u>Primary Land Use</u>
a	1928	231	Galisteo	1928: NMBD	Sosaya FF	plumber	Construction/Demolition Areas
a	1929	231	Galisteo	1929: NMBD	Sosaya Frank F	plumber	Construction/Demolition Areas
a	1931	231	Galisteo	1931: NMBD	Sosaya Frank E	plumber	Construction/Demolition Areas

Location: Site **Quadrant: B** **Property Risk: Low**
UPC: 10540991761 **UPC Property Address: 221 GALISTEO ST , SENATE LOUNGE LOT 6 BLK 29**

<u>sub</u>	<u>UPC</u>	<u>Year</u>	<u>Address</u>	<u>Source</u>	<u>Business Name</u>	<u>Business Type</u>	<u>Primary Land Use</u>
a	1921	105	Galisteo	1921: NMBD	Santa Fe Art Metal Works	Black Smith	Metal Plating/Finishing/Fabricating
a	1921	105	Galisteo	1921-6: Sanborn	Art Metal Works	art metal works	Machine Shops/Metal Fabrication
a	1923	105	Galisteo	1923: NMBD	Gutierrez & Perez	clean and press	Dry Cleaners
a	1929	225	Galisteo	1929: NMBD	Santa Fe Plumbing Co	plumbing, heating, sheet metal work, oil burners	Construction/Demolition Areas
a	1930	225	Galisteo	1930: HCP	Santa Fe Plumbing Co	Gas Heating Equipment, plumbing, heating and ventilation, tanners, gas fitters contractors	Construction/Demolition Areas
a	1930	225	Galisteo	1930: NMBD	Santa Fe Plumbing Co	plumbing	Construction/Demolition Areas
a	1930	225	Galisteo	1930: HSD	Santa Fe Plbg & Htg Co	plumbing/heating	Construction/Demolition Areas
a	1931	225	Galisteo	1931: NMBD	Santa Fe Plumbing Co	plumbing/heating	Construction/Demolition Areas
a	1932	225	Galisteo	1932: HSD	Santa Fe Plumbing Co	plumbing/heating	Construction/Demolition Areas
a-b	1940	223 to 227	Galisteo	1940: HSD	Closson & Closson	used autos	Automotive Dealers - New and Used
b	1930	223	Galisteo	1930: HCP	Alire's Tailor Shop	Cleaners and Dyers	Dry Cleaners
b	1934	223	Galisteo	1934: HSD	Lacassagne Paint Shop	paints	Construction/Demolition Areas
b	1936	223	Galisteo	1936: NMBD	Lacassagne Paul P	sign painter	Construction/Demolition Areas
b	1938	223	Galisteo	1938: NMBD	Lacassagne Paul P	sign painter	Construction/Demolition Areas

Location: Site **Quadrant: B** **Property Risk: Low**
UPC: 10540991821 **UPC Property Address: 217 GALISTEO ST , LOT 4 BLK 29 DELUX CAB**

<u>sub</u>	<u>UPC</u>	<u>Year</u>	<u>Address</u>	<u>Source</u>	<u>Business Name</u>	<u>Business Type</u>	<u>Primary Land Use</u>
b	1930	215	Galisteo	1930-3: Sanborn	--	Entertainment	Public and Commercial Buildings
c	1960	217	Galisteo	1960: HCP	Deluxe Cab	Taxicab Service, delivery service	Fleet/Trucking/Bus Terminals
c	1960	217	Galisteo	1960: HSD	DeLuxe Club	auto	Fleet/Trucking/Bus Terminals
c	1964	217	Galisteo	1964: HSD	Deluxe Cab	auto	Fleet/Trucking/Bus Terminals
c	1969	217	Galisteo	1969: HSD	Deluxe Cab	auto	Fleet/Trucking/Bus Terminals

Location: Site **Quadrant: B** **Property Risk: Low**
UPC: 10540991831 **UPC Property Address: 204 W SAN FRANCISCO ST, 204 W SAN FRANCISCO & 203 WATER, LOT 2 BLK 7 KINGS MAP, LIVINGSTON FURNITURE STORE**

<u>sub</u>	<u>UPC</u>	<u>Year</u>	<u>Address</u>	<u>Source</u>	<u>Business Name</u>	<u>Business Type</u>	<u>Primary Land Use</u>
a	1890	364 San Francisco	1890-4: Sanborn	--	Chinese Laundry	Dry Cleaners	

Location: Site **Quadrant: B** **Property Risk: Low**
UPC: 10540991861 **UPC Property Address: 201 GALISTEO ST, LOT 1 BLK 29**

<u>sub</u>	<u>UPC</u>	<u>Year</u>	<u>Address</u>	<u>Source</u>	<u>Business Name</u>	<u>Business Type</u>	<u>Primary Land Use</u>
a	1890	147 Water	1890-4: Sanborn	--	Grocery - Hay and Feed	Public and Commercial Buildings	
a	1928	209 Galisteo	1928: NMBD	Garcia Bros	auto laundry	Automotive Car Washes	

Location: Site **Quadrant: B** **Property Risk: Low**
UPC: 10540991871 **UPC Property Address: 211 GALISTEO ST, 211 GALISTEO ST & 213 T17N R 9E, S24 LOT 3 BLK 31**

<u>sub</u>	<u>UPC</u>	<u>Year</u>	<u>Address</u>	<u>Source</u>	<u>Business Name</u>	<u>Business Type</u>	<u>Primary Land Use</u>
a	1915	123 Galisteo	1915: NMBD	Alexander OW	automobiles	Automotive Body Shops/Repair Shops	
a	1928	125.5 Galisteo	1928: NMBD	Gonzalez David	taxi	Fleet/Trucking/Bus Terminals	
a	1930	211 Galisteo	1930: NMBD	Garcia Andy	taxi	Fleet/Trucking/Bus Terminals	
a	1930	211 Galisteo	1930: HSD	Capital City Taxi	auto	Fleet/Trucking/Bus Terminals	
a	1930	211 Galisteo	1930: HCP	Capital City Taxi	Automobile Livery	Fleet/Trucking/Bus Terminals	
a	1936	211 Galisteo	1936: NMBD	Nine Eight Taxi	auto	Fleet/Trucking/Bus Terminals	
a	1938	211 Galisteo	1938: NMBD	Lopez Edw	taxi	Fleet/Trucking/Bus Terminals	
a	1940	211 Galisteo	1940: NMBD	Lopez Edw	taxi	Fleet/Trucking/Bus Terminals	
a	1940	211 Galisteo	1940: HCP	Nine Eight Taxi	Moving and transfer lines	Fleet/Trucking/Bus Terminals	
a	1940	211 Galisteo	1940: HSD	Nine Eight Taxi	auto	Fleet/Trucking/Bus Terminals	
a	1942	211 Galisteo	1942: NMBD	Nine-Eight Taxicab Co	auto	Fleet/Trucking/Bus Terminals	
a	1944	211 Galisteo	1944: HSD	Odom Mack Motor Co	auto	Fleet/Trucking/Bus Terminals	
a	2005	211 Galisteo	2005: PCBP	Image Maker	Photo Finishing - Retail	Photographic Manufacturing and Uses	
b	1919	122 Ortiz	1919: NMBD	Julian JA, Auto Garage	general auto repairs, accessories, supplies, motor cars and service station	Automotive Gas Stations	
b	1936	211 Galisteo	1936: NMBD	Lopez Edw	taxicabs	Fleet/Trucking/Bus Terminals	

Location: Site **Quadrant: B** **Property Risk: Low**
UPC: 10540991951 **UPC Property Address: 234 DON GASPAR AVE, INN OF THE GOVERNORS LAND ONLY, BLDG UNDER ACC # LOT 3 BLK ,28 01-01-2891520**

<u>sub</u>	<u>UPC</u>	<u>Year</u>	<u>Address</u>	<u>Source</u>	<u>Business Name</u>	<u>Business Type</u>	<u>Primary Land Use</u>
a	1944	232 Don Gaspar	1944: HSD	Hendrie & Bolthoff Mfgs	manufacturing	Business Office	
b	1934	226 Don Gaspar	1934: HSD	State Highway Dept	business office	Business Office	
d	1947	232 Don Gaspar	1947: HSD	Hendrie & Bolthoff Mfgs	manufacturing	Business Office	
d	1949	232 Don Gaspar	1949: HSD	Hendrie & Bolthoff Mfg & Supply Co	manufacturing	Business Office	

Location: Site **Quadrant: B** **Property Risk: Low**
UPC: 10540991951 **UPC Property Address: WATER ST, LOT 2 T17N R 9E S24**

<u>sub</u>	<u>UPC</u>	<u>Year</u>	<u>Address</u>	<u>Source</u>	<u>Business Name</u>	<u>Business Type</u>	<u>Primary Land Use</u>
------------	------------	-------------	----------------	---------------	----------------------	----------------------	-------------------------

Location: Site

Quadrant: B

Property Risk: Low

UPC: 10540991951

UPC Property Address: WATER ST , LOT 2 T17N R 9E S24

sub

<u>UPC</u>	<u>Year</u>	<u>Address</u>	<u>Source</u>	<u>Business Name</u>	<u>Business Type</u>	<u>Primary Land Use</u>
a	1936	126 Water	1936: NMBD	New Mexico Transportation Co and Union Bus Depot	transportation	Fleet/Trucking/Bus Terminals
a	1938	126 W Water	1938: NMBD	Union Bus Depot, Inter City Transit Lines, Southwestern Greyhound Lines	transit	Fleet/Trucking/Bus Terminals
a	1940	126 W Water	1940: NMBD	Inter City Transit Lines, New Mexico Transportation Co, Santa Fe Trailways, Southwestern Greyhound Lines, Union Bus Depot	auto transit	Fleet/Trucking/Bus Terminals
a	1940	126 W Water	1940: HCP	Inter City Transit Lines, New Mexico Transportation Co, Santa Fe Trailways, Southwestern Greyhound Lines, Union Bus Depot	auto transit	Fleet/Trucking/Bus Terminals
a	1940	126 W Water	1940: HSD	Union Bus Depot, Santa Fe Trailways, Southwestern Greyhound Lines, Inter-City Transit Lines, NM Transp Co, Chama Valley Lines	auto transit	Fleet/Trucking/Bus Terminals
a	1940	128 W Water	1940: NMBD	KCLA Flyer Transport Co	transport	Fleet/Trucking/Bus Terminals
a	1942	126 W Water	1942: NMBD	Inter City Transit Lines, New Mexico Transportation Co, Santa Fe Trailways, Southwestern Greyhound Lines, Union Bus Depot	auto transit	Fleet/Trucking/Bus Terminals
a	1944	126 W Water	1944: HSD	Union Bus Depot, Santa Fe Trailways, SW Greyhound Lines, Union Coffee Shop, Bustos Bus Lines, Inter-City Transit Lines, NW Transp Co, Chamas Valley Lines	auto transit	Fleet/Trucking/Bus Terminals
a	1947	126 W Water	1947: HSD	Union Bus Depot, Santa Fe Trailways, SW Greyhound Lines, Union Coffee Shop, Bustos Bus Lines, Inter-City Transit Lines, NW Transp Co, Chamas Valley Lines	auto transit	Fleet/Trucking/Bus Terminals
a	1949	126 W Water	1949: HSD	Union Bus Depot, SW Greyhound Lines, Union Coffee Shop, Bustos Bus Lines, Continental Trailways, Inter-City Transit Lines, NW Transp Co, Chamas Valley Lines	auto transit	Fleet/Trucking/Bus Terminals
a	1955	126 W Water	1955: HSD	Union Bus Depot, SW Greyhound Lines, Union Coffee Shop, Continental Trailways, Inter-City Transit Lines, NW Transp Co, Chamas Valley Lines	auto transit	Fleet/Trucking/Bus Terminals
a	1960	126 W Water	1960: HCP	Chama Valley Lines, New Mexico Transortation Co, and Union Bus Station, and Union Taxi Co., etc	Transportation Lines	Fleet/Trucking/Bus Terminals
a	1960	126 W Water	1960: HSD	Union Bus Depot, SW Greyhound Lines, Union Coffee Shop, Union Taxi Co, Continental Trailways, Inter-City Transit Lines, New Mexico Transp Co, Chamas Valley Lines	auto transit	Fleet/Trucking/Bus Terminals

Location: Site Quadrant: B Property Risk: Low
 UPC: 10540991951 UPC Property Address: WATER ST , LOT 2 T17N R 9E S24

sub

<u>UPC</u>	<u>Year</u>	<u>Address</u>	<u>Source</u>	<u>Business Name</u>	<u>Business Type</u>	<u>Primary Land Use</u>
a	1964	126 W Water	1964: HSD	Union Bus Depot, Santa Fe Tours Inc, New Mexico Transp Co, Chamas Valley Lines, Continental Trailways Bus Line, Inter-City Transit Lines, Central Greyhound Line	auto transit	Fleet/Trucking/Bus Terminals
a	1969	126 W Water	1969: HSD	Budget Rent a Car, Union Bus Depot, Santa Fe Tours Inc, New Mexico Transp C, Chamas Valley Lines, Cntinental Trailways, Inter-City Transit Line, Central Greyhound Lines, Yellow Cab Co, Checker Cab Co	auto transit	Fleet/Trucking/Bus Terminals
a	1975	126 W Water	1975: PSD	Budget Rent a Car, Union Depot News Stand & Curios, Union Bus Depot, Santa Fe Tours Inc, New Mexico Transp Co, Gray Line Tours, Continental Trailways Bus Line, Inter-City Transit Lines Bus Line, Central Greyhound Lines Bus Line, Yellow Checker Cab	auto transit	Fleet/Trucking/Bus Terminals
a	1980	126 W Water	1980: PCBP	Union Bus Depot, Central Greyhound Lines, Continental Trailways, and New Mexico Transportation Co	Bus Lines	Fleet/Trucking/Bus Terminals
a	1980	126 W Water	1980: PSD	Union Bus Depot, Santa Fe Tours Inc, New Mexico Transp Co, Gray Line Tos, Continental Trailways Bus Line, Inter-City Transit Lines Bus Line, Central Greyhound Lines Bus Line, Gene's Café	auto transit	Fleet/Trucking/Bus Terminals

Location: Site Quadrant: B Property Risk: Low
 UPC: 10540991981 UPC Property Address: 116 W SAN FRANCISCO ST , LOT 1 BLK 37 & LOT 2,3,6,7 1,16 & 118 W SAN FRANCISCO ST

sub

<u>UPC</u>	<u>Year</u>	<u>Address</u>	<u>Source</u>	<u>Business Name</u>	<u>Business Type</u>	<u>Primary Land Use</u>
a	1908	254 San Francisco	1908-5: Sanborn	--	Meat	Food Processing
a	1913	254 San Francisco	1913-6: Sanborn	--	Meat	Food Processing
a	1921	254 rear San Francisco	1921-6: Sanborn	--	Meat	Food Processing
a	1970	112 W San Francisco	1970-3: Sanborn	--	Waste Burner	Incinerators
b	1908	258 San Francisco	1908-5: Sanborn	--	Barber	Business Office
c	1908	122 to 123 Water	1908-5: Sanborn	--	Hay Warehouse	Hardware/Lumber/Parts Stores
c	1913	122 to 123 Water	1913-6: Sanborn	--	Hay Warehouse	Hardware/Lumber/Parts Stores
c	1921	122 to 123 Water	1921-6: Sanborn	--	Hay Warehouse	Hardware/Lumber/Parts Stores
c	1934	125 W Water	1934: HSD	Capital Auto Supply Co	auto	Hardware/Lumber/Parts Stores
c	1938	125 W Water	1938: NMBD	Capital Auto Supply Co	auto	Hardware/Lumber/Parts Stores
c	1940	125 W Water	1940: NMBD	Capital Auto Supply Co	auto	Hardware/Lumber/Parts Stores
d	1930	114 W San Francisco	1930-3: Sanborn	--	Store	Public and Commercial Buildings

Location: Site **Quadrant: B** **Property Risk: Low**
UPC: 10540991981 **UPC Property Address: 116 W SAN FRANCISCO ST, LOT 1 BLK 37 & LOT 2,3,6,7, 1,16 & 118 W SAN FRANCISCO ST**

<u>sub</u> <u>UPC</u>	<u>Year</u>	<u>Address</u>	<u>Source</u>	<u>Business Name</u>	<u>Business Type</u>	<u>Primary Land Use</u>
e	1921	260 San Francisco	1921: NMBD	Ilfeld Charles Co	wholesale grocers and jobbers of everything	Hardware/Lumber/Parts Stores
e	1923	260 San Francisco	1923: NMBD	Ilfeld Chas Co	whol gen mdse	Hardware/Lumber/Parts Stores
e	1926	118 San Francisco	1926: NMBD	Ilfeld Charles Co	whol gen mdse	Hardware/Lumber/Parts Stores
e	1928	118 San Francisco	1928: NMBD	Ilfeld Charles Co	whol gen mdse	Hardware/Lumber/Parts Stores
e	1929	118 San Francisco	1929: NMBD	Ilfeld Charles Co	whol gen mdse	Hardware/Lumber/Parts Stores
e	1930	118 San Francisco	1930: NMBD	Ilfeld Charles Co	whol gen mdse	Hardware/Lumber/Parts Stores
e	1930	122 W San Francisco	1930-3: Sanborn	--	Store	Public and Commercial Buildings
e	1931	118 San Francisco	1931: NMBD	Ilfeld Charles Co	whol gen mdse	Hardware/Lumber/Parts Stores
e	1936	118 San Francisco	1936: NMBD	Ilfeld Charles Co	whol gen mdse	Hardware/Lumber/Parts Stores
f	1921	266 San Francisco	1921: NMBD	Lowitski Louis S	furn, hdw	Furniture Repair/Manufacturing
f	1930	141 W Water	1930-3: Sanborn	--	Sheet Metal	Construction/Demolition Areas
f	1940	cor Water Galisteo	1940: NMBD	Zia Motor Co	autos	Automotive Dealers - New and Used
f	1980	141 W Water	1980: PCBP	Old Mexico Shop	Automobile Dealers - Used Cars	Automotive Dealers - New and Used
g	1932	129 W Water	1932: HSD	Red Top Taxi Co	auto	Fleet/Trucking/Bus Terminals
g	1934	129 W Water	1934: HSD	Red Top Taxi Co	auto	Fleet/Trucking/Bus Terminals
g	1938	129 W Water	1938: NMBD	Red Top Taxi Co	auto	Fleet/Trucking/Bus Terminals
g	1949	129 W Water	1949: HSD	Goodrich B F Stores	auto accessories	Hardware/Lumber/Parts Stores

Location: Site **Quadrant: B** **Property Risk: Low**
UPC: 10540992031 **UPC Property Address: 210 DON GASPAR AVE, BK 526 THRU PGS 865 DBA HOTEL, ST FRANCIS LOT 1**

<u>sub</u> <u>UPC</u>	<u>Year</u>	<u>Address</u>	<u>Source</u>	<u>Business Name</u>	<u>Business Type</u>	<u>Primary Land Use</u>
a	1883	452 to 454 Water	1883-2: Sanborn	Franz and Meyer	Lumber	Hardware/Lumber/Parts Stores
a	1890	153 Water	1890-4: Sanborn	--	Undertaker	Embalmers/Undertakers
a	1898	153 Water	1898-4: Sanborn	--	Undertaker	Embalmers/Undertakers
a	1936	200 Don Gaspar	1936: NMBD	De Vargas Drug Co	drugs	Pharmaceutical Manufacturing
a	1938	200 Don Gaspar	1938: NMBD	De Vargas Drug Co	drugs	Pharmaceutical Manufacturing
a	1948	100 W Water	1948-3: Sanborn	--	Store	Public and Commercial Buildings
a	1960	200 Don Gaspar	1960: HSD	Quikcopy Serv	blueprints	Printing Industry
a	1960	200 Don Gaspar	1960: HCP	Quikcopy Service	Printers - Books and Commercial	Printing Industry
a	1964	200 Don Gaspar	1964: HSD	Quikcopy Serv	printers	Printing Industry
a	1969	200 Don Gaspar	1969: HSD	Quikcopy Service	printers	Printing Industry
a	1975	200 Don Gaspar	1975: PSD	Quikcopy Service	printers	Printing Industry
a	1980	200 Don Gaspar	1980: PSD	Quikcopy Service	printers	Printing Industry
a	1980	200 Don Gaspar	1980: PCBP	Quikcopy Service	Printers - Books and Commercial	Printing Industry
a	2000	200 Don Gaspar	2000: PCBP	Quikcopy Service	Copying & Duplicating Service	Printing Industry

Location: Site **Quadrant: B** **Property Risk: Low**
UPC: 10540992061 **UPC Property Address: 110 W SAN FRANCISCO ST, T17N R 9E S24**

<u>sub</u> <u>UPC</u>	<u>Year</u>	<u>Address</u>	<u>Source</u>	<u>Business Name</u>	<u>Business Type</u>	<u>Primary Land Use</u>
--------------------------	-------------	----------------	---------------	----------------------	----------------------	-------------------------

Location: Site **Quadrant: B** **Property Risk: Low**
UPC: 10540992061 **UPC Property Address: 110 W SAN FRANCISCO ST , T17N R 9E S24**

<u>sub</u>	<u>UPC</u>	<u>Year</u>	<u>Address</u>	<u>Source</u>	<u>Business Name</u>	<u>Business Type</u>	<u>Primary Land Use</u>
a	1883	1883	373 San Francisco	1883-2: Sanborn	--	Meat	Food Processing
a	1886	1886	373 San Francisco	1886-3: Sanborn	--	Meat	Food Processing
a	1948	1948	112 W San Francisco	1948-3: Sanborn	--	Waste Burner	Incinerators
b	1883	1883	375 San Francisco	1883-2: Sanborn	--	Undertaker	Embalmers/Undertakers

Location: Site **Quadrant: B** **Property Risk: Low**
UPC: 10540992111 **UPC Property Address: 120 DON GASPAR AVE , LOT 3C BLK 8 KINGS OFFICIAL ,3753 SQ '**

<u>sub</u>	<u>UPC</u>	<u>Year</u>	<u>Address</u>	<u>Source</u>	<u>Business Name</u>	<u>Business Type</u>	<u>Primary Land Use</u>
a	1883	1883	124 Water	1883-2: Sanborn	--	Laundry	Dry Cleaners
a	1886	1886	124 Water	1886-3: Sanborn	--	Laundry	Dry Cleaners
a	1890	1890	125.5 Water	1890-4: Sanborn	--	Paint Shop	Paint/Ink Manufacturing
a	1902	1902	80C Don Gaspar	1902-5: Sanborn	--	Hand Laundry	Dry Cleaners
b	1886	1886	80 Ortiz	1886-3: Sanborn	--	Undertaker	Embalmers/Undertakers
b	1915	1915	125 Water	1915: NMBD	Dietzel George	Black Smith	Metal Plating/Finishing/Fabricating

Location: Site **Quadrant: B** **Property Risk: Low**
UPC: 10540992131 **UPC Property Address: 222 E MARCY ST , LOT 5 BLK 8 LAUGHLIN BLDG D2,24 P512,D231 P043,D247 P896**

<u>sub</u>	<u>UPC</u>	<u>Year</u>	<u>Address</u>	<u>Source</u>	<u>Business Name</u>	<u>Business Type</u>	<u>Primary Land Use</u>
c	1915	1915	212 Don Gaspar	1915: NMBD	Sparks Electric Co	electric	Construction/Demolition Areas
c	1919	1919	110 Don Gaspar	1919: NMBD	Closson TC	auto accessories	Hardware/Lumber/Parts Stores
c	1919	1919	212 Don Gaspar	1919: NMBD	The Sloan Electric Co	electrical contracting, repairs and supplies	Construction/Demolition Areas
c	1921	1921	212 Don Gaspar	1921-6: Sanborn	--	Electrical supplies	Hardware/Lumber/Parts Stores
c	1921	1921	212 Don Gaspar	1921: NMBD	The Sloan Electric Co and Sinclair Refining Co	electrical contracting, repairs and supplies	Construction/Demolition Areas
c	1923	1923	212 Don Gaspar	1923: NMBD	The Sloan Electric Co and Sinclair Refining Co	electrical contracting, repairs and supplies	Construction/Demolition Areas
e	1980	1980	116 Don Gaspar	1980: PSD	Arius Tile Co	tile	Public and Commercial Buildings

Location: Site **Quadrant: C** **Property Risk: High**
UPC: 10540990651 **UPC Property Address: 319 GUADALUPE ST , TRACT B PORTION OF LOT 10 & LOT 13 AND BLK 57 LOT 12 KINGS ,OFFICIAL MAP**

<u>sub</u>	<u>UPC</u>	<u>Year</u>	<u>Address</u>	<u>Source</u>	<u>Business Name</u>	<u>Business Type</u>	<u>Primary Land Use</u>
a	1948	1948	315 Guadalupe	1948-13: Sanborn	--	Dry Cleaning	Dry Cleaners
a	1970	1970	313 Guadalupe	1970-13: Sanborn	--	Store	Public and Commercial Buildings

Location: Site **Quadrant: C** **Property Risk: High**
UPC: 10540991001 **UPC Property Address: W ALAMEDA ST , MAPPING PURPOSE ONLY ,SANTA FE RIVER PARK**

<u>sub</u>	<u>UPC</u>	<u>Year</u>	<u>Address</u>	<u>Source</u>	<u>Business Name</u>	<u>Business Type</u>	<u>Primary Land Use</u>
a	1944	1944	306 to 310 Agua Fria	1944: HSD	Sanchez E J auto repr	Auto Repair	Automotive Body Shops/Repair Shops
a	1947	1947	306 to 314 Agua Fria	1947: HSD	Brotherton & Carnes Body Shop	Auto Repair	Automotive Body Shops/Repair Shops

Location: Site **Quadrant: C** **Property Risk: High**
UPC: 10540991001 **UPC Property Address: W ALAMEDA ST , MAPPING PURPOSE ONLY ,SANTA FE RIVER PARK**

<u>sub</u> <u>UPC</u>	<u>Year</u>	<u>Address</u>	<u>Source</u>	<u>Business Name</u>	<u>Business Type</u>	<u>Primary Land Use</u>
b	1921	221 De Vargas	1921-9: Sanborn	--	auto painting	Automotive Body Shops/Repair Shops
d	1930	316 Agua Fria	1930: HSD	Santa Fe Art Metal Works	Black Smith	Metal Plating/Finishing/Fabricating
d	1940	316 to 320 Agua Fria	1940: HSD	Alvidrez Francisco	service station	Automotive Gas Stations
d	1940	320 Agua Fria	1940: HCP	Alvidrez Francisco	Automobile Service Stations	Automotive Gas Stations
d	1942	320 Agua Fria	1942: NMBD	Flores & Blea	service station	Automotive Gas Stations
d	1944	316 to 320 Agua Fria	1944: HSD	Riveras Serv Sta	service station	Automotive Gas Stations
d	1947	322 Agua Fria	1947: HSD	Reveras Serv Sta	service station	Automotive Gas Stations
d	1948	320 Agua Fria	1948-13: Sanborn	--	obscurred writing	Public and Commercial Buildings
e	1930	315 Agua Fria	1930: HCP	Star Blacksmith Shop and Santa Fe Sheet Metal Works	Tinners, gas heating equip, sheet metal, heating and ventilation, furnaces contractors	Metal Plating/Finishing/Fabricating
e	1930	315 Agua Fria	1930: HSD	Star Blacksmith Shop and Santa Fe Sheet Metal Works	Black Smith	Metal Plating/Finishing/Fabricating
e	1930	315 Agua Fria	1930-13: Sanborn	--	Black Smith and Tin Shop	Metal Plating/Finishing/Fabricating
e	1948	315 Agua Fria	1948-13: Sanborn	--	Black Smith and Tin Shop	Metal Plating/Finishing/Fabricating
e	1960	315 Agua Fria	1960: HSD	Tips Auto Trim and LaMadera Work Shop	auto trimmer and cabinet makers	Automotive Body Shops/Repair Shops
e	1960	315 Agua Fria	1960: HCP	Tips Auto Trim and LaMadera Work Shop	auto trimmer and cabinet makers	Automotive Body Shops/Repair Shops
f	1949	301 W De Vargas	1949: HSD	Old Trail News Agency	printers	Printing Industry
g	1948	210 Hancock	1948-13: Sanborn	--	Auto Repair & Filling Station	Automotive Gas Stations
g	1949	200 Hancock	1949: HSD	Rael Jacobo gas serv sta	service station	Automotive Gas Stations
g	1955	200 Hancock	1955: HSD	Moreno's Serv Sta	service station	Automotive Gas Stations
g	1955	200.5 Hancock	1955: HSD	Gilliam Auto Repr Shop	Auto Repair	Automotive Body Shops/Repair Shops
g	1960	200 Hancock	1960: HCP	Crossroads Brakes & Tune Up	Automobile Repairing	Automotive Body Shops/Repair Shops
g	1960	200 Hancock	1960: HSD	Crossroads Brakes & Tune Up	Auto Repair	Automotive Body Shops/Repair Shops
g	1960	200.5 Hancock	1960: HCP	Gilliana Auto Repair Shop	Automobile Repairing	Automotive Body Shops/Repair Shops
g	1960	200.5 Hancock	1960: HSD	Gilliam Auto Repr Shop	Auto Repair	Automotive Body Shops/Repair Shops
g	1964	200 Hancock	1964: HSD	Los Carros Sales and Repair Shop used cars sls and repr	Auto Repair	Automotive Body Shops/Repair Shops

Location: Site **Quadrant: C** **Property Risk: High**
UPC: 10540991360 **UPC Property Address: 320 GALISTEO ST , LOT 19 BLK 20 DBA OLD SF INN**

<u>sub</u> <u>UPC</u>	<u>Year</u>	<u>Address</u>	<u>Source</u>	<u>Business Name</u>	<u>Business Type</u>	<u>Primary Land Use</u>
b	1934	322 Galisteo	1934: HSD	Spike's Clnrs & Hatters	laundry/dry cleaners	Dry Cleaners
b	1936	322 Galisteo	1936: NMBD	White Lela	clean, press	Dry Cleaners
b	1991	320 Galisteo	1991: PCBP	Arizona Public Service Co	Light, Heat and Power Companies	Utility Stations/Maintenance Areas

Location: Site **Quadrant: C** **Property Risk: High**
UPC: 10540991370 **UPC Property Address: 201 MONTEZUMA AVE , LOT 23 BLK 20**

<u>sub</u> <u>UPC</u>	<u>Year</u>	<u>Address</u>	<u>Source</u>	<u>Business Name</u>	<u>Business Type</u>	<u>Primary Land Use</u>
--------------------------	-------------	----------------	---------------	----------------------	----------------------	-------------------------

Location: Site **Quadrant: C** **Property Risk: High**
UPC: 10540991370 **UPC Property Address: 201 MONTEZUMA AVE , LOT 23 BLK 20**

<u>sub</u>	<u>UPC</u>	<u>Year</u>	<u>Address</u>	<u>Source</u>	<u>Business Name</u>	<u>Business Type</u>	<u>Primary Land Use</u>
a	1948	328	Galisteo	1948-13: Sanborn	--	Filling Station & Greasing	Automotive Gas Stations

Location: Site **Quadrant: C** **Property Risk: Moderate**
UPC: 10540991001 **UPC Property Address: W ALAMEDA ST , MAPPING PURPOSE ONLY , SANTA FE RIVER PARK**

<u>sub</u>	<u>UPC</u>	<u>Year</u>	<u>Address</u>	<u>Source</u>	<u>Business Name</u>	<u>Business Type</u>	<u>Primary Land Use</u>
a	1883	???	Bank St	1883-1: Sanborn	Philip Hesch Planing Mill	Planing Mill	Hardware/Lumber/Parts Stores
a	1886	???	Analco	1886-1: Sanborn	Philip Hesch Planing Mill	Planing Mill	Hardware/Lumber/Parts Stores
a	1890	61 to 63	Analco	1890-5: Sanborn	Santa Fe Planing Mill	Planing Mill	Hardware/Lumber/Parts Stores
a	1898	61 to 63	Analco	1898-5: Sanborn	Santa Fe Planing Mill	Planing Mill	Hardware/Lumber/Parts Stores
a	1902	61 to 63	De Vargas	1902-9: Sanborn	Santa Fe Planing Mill	Planing Mill	Hardware/Lumber/Parts Stores
a	1908	60 to 63	Alto	1908-9: Sanborn	Santa Fe Planing Mill	Planing Mill	Hardware/Lumber/Parts Stores
a	1915	221	De Vargas	1915: NMBD	Santa Fe Planing Mill	planing mill	Hardware/Lumber/Parts Stores
a	1928	319 W	De Vargas	1928: NMBD	Capital Sash & Door Factory	hardware/lumber	Hardware/Lumber/Parts Stores
a	1929	319 W	De Vargas	1929: NMBD	Capital Sash & Door Factory	hardware/lumber	Hardware/Lumber/Parts Stores
a	1930	314	Agua Fria	1930: HCP	Sheets JD	Contractors - Drilling	Construction/Demolition Areas
a	1930	317 to 319	W De Vargas	1930: HCP	Capital Sash & Door Factory	Cabinet Makers, planing mills, mill work, sash, doors, and interior trim, glass	Furniture Repair/Manufacturing
a	1930	319 W	De Vargas	1930-13: Sanborn	--	Planing Mill	Hardware/Lumber/Parts Stores
a	1930	319 W	De Vargas	1930: NMBD	Capital Sash & Door Factory	hardware/lumber	Hardware/Lumber/Parts Stores
a	1931	314	Agua Fria	1931: NMBD	Sheets Jas D	well driller	Construction/Demolition Areas
a	1931	319 W	De Vargas	1931: NMBD	Capital Sash & Door Factory	hardware/lumber	Hardware/Lumber/Parts Stores
a	1936	319 W	De Vargas	1936: NMBD	Capital Sash & Door Factory	hardware/lumber	Hardware/Lumber/Parts Stores
a	1940	--	Agua Fria	1940: NMBD	Capital Sash & Door Factory	building supplies, mill work	Hardware/Lumber/Parts Stores
a	1942	310	Agua Fria	1942: NMBD	Griffin Electric Co	electric	Construction/Demolition Areas
a	1955	308	Agua Fria	1955: HSD	Capital Transit Lines and Seven-Up Bottling Co	Bus Lines	Fleet/Trucking/Bus Terminals
a	1960	308	Agua Fria	1960: HSD	Seven-Up Bottling Co and Capital Transit Lines	bottling company	Food Processing
a	1960	308	Agua Fria	1960: HCP	Seven-Up Bottling Co and Capitol Transit Lines	Bottlers - Carbonated Beverages	Food Processing
a	1964	312	Agua Fria	1964: HSD	Dr Pepper Bottling Co	bottling company	Food Processing
a	1969	310	Agua Fria	1969: HSD	Chester F Martin Pres Electronic Equip	electronic	Construction/Demolition Areas
a	1969	312	Agua Fria	1969: HSD	Seven-Up Bottling Co	bottling company (warehouse)	Food Processing
b	1913	???	De Vargas	1913-9: Sanborn	Santa Fe Planing Mill	Planing Mill	Hardware/Lumber/Parts Stores
c	1930	317 W	De Vargas	1930-13: Sanborn	--	Well Drillers Supply Warehouse	Construction/Demolition Areas
c	1944	306 to 310	Agua Fria	1944: HSD	Mathieson J L	driller	Construction/Demolition Areas
c	1948	317 W	De Vargas	1948-13: Sanborn	--	Well Drillers Supply Warehouse	Construction/Demolition Areas
e	1932	315	Agua Fria	1932: HSD	Santa Fe Sheet Metal Works	sheet metal	Construction/Demolition Areas
e	1934	315	Agua Fria	1934: HSD	Santa Fe Sheet Metal Works	sheet metal	Construction/Demolition Areas
e	1936	315	Agua Fria	1936: NMBD	Santa Fe Sheet Metal Works	sheet metal	Construction/Demolition Areas

Location: Site **Quadrant: C** **Property Risk: Moderate**
UPC: 10540991001 **UPC Property Address: W ALAMEDA ST , MAPPING PURPOSE ONLY ,SANTA FE RIVER PARK**

<u>sub</u> <u>UPC</u>	<u>Year</u>	<u>Address</u>	<u>Source</u>	<u>Business Name</u>	<u>Business Type</u>	<u>Primary Land Use</u>
e	1938	315 Agua Fria	1938: NMBD	Santa Fe Sheet Metal Works	sheet metal	Construction/Demolition Areas
e	1940	315 Agua Fria	1940: HSD	Santa Fe Sheet Metal Works	sheet metal	Construction/Demolition Areas
e	1940	315 Agua Fria	1940: HCP	Santa Fe Sheet Metal Works	Sheet Metal Workers	Construction/Demolition Areas
e	1940	315 Agua Fria	1940: NMBD	Santa Fe Sheet Metal Works	sheet metal	Construction/Demolition Areas
e	1942	315 Agua Fria	1942: NMBD	Santa Fe Sheet Metal Works	sheet metal	Construction/Demolition Areas
e	1944	315 Agua Fria	1944: HSD	Santa Fe Sheet Metal Works	sheet metal	Construction/Demolition Areas
e	1947	315 Agua Fria	1947: HSD	Santa Fe Sheet Metal Works	sheet metal	Construction/Demolition Areas
e	1949	315 Agua Fria	1949: HSD	Santa Fe Sheet Metal Works	sheet metal	Construction/Demolition Areas
f	1955	301 W De Vargas	1955: HSD	Montoya	elec contrs	Construction/Demolition Areas
f	1960	301 W De Vargas	1960: HSD	Sapo's Furn & Appliances	furniture/appliance	Furniture Repair/Manufacturing
f	1964	301 W De Vargas	1964: HSD	Yucca Furniture & Appliance	furniture/appliance	Furniture Repair/Manufacturing

Location: Site **Quadrant: C** **Property Risk: Moderate**
UPC: 10540991360 **UPC Property Address: 320 GALISTEO ST , LOT 19 BLK 20 DBA OLD SF INN**

<u>sub</u> <u>UPC</u>	<u>Year</u>	<u>Address</u>	<u>Source</u>	<u>Business Name</u>	<u>Business Type</u>	<u>Primary Land Use</u>
a	1930	320 Galisteo	1930: HCP	Auto Wrecking Co	Automobile Repairing	Automotive Body Shops/Repair Shops
b	1930	322 Galisteo	1930-13: Sanborn	--	Vulcanizing	Automotive Body Shops/Repair Shops
b	1980	320 Galisteo	1980: PCBP	Albuquerque Journal	Publishers	Printing Industry
b	1985	320 Galisteo	1985: PCBP	Albuquerque Journal and Journal Tribune and El Paso Natural Gas Co and Arizona Public Service Co	Publishers	Printing Industry
b	2000	320 Galisteo	2000: PCBP	Kerbs Larry Studios	Photographers - Commercial	Photographic Manufacturing and Uses

Location: Site **Quadrant: C** **Property Risk: Moderate**
UPC: 10540991370 **UPC Property Address: 201 MONTEZUMA AVE , LOT 23 BLK 20**

<u>sub</u> <u>UPC</u>	<u>Year</u>	<u>Address</u>	<u>Source</u>	<u>Business Name</u>	<u>Business Type</u>	<u>Primary Land Use</u>
a	1940	328 Galisteo	1940: HCP	Andrew Ray Texaco Service	Automobile Service Stations	Automotive Gas Stations
a	1940	328 Galisteo	1940: HSD	Andrew Ray Texaco Service	service station	Automotive Gas Stations
a	1940	nw cor Montezuma Galisteo	1940: HCP	Ray Andrews Texaco Service	Automobile Service Stations	Automotive Gas Stations
a	1944	328 Galisteo	1944: HSD	Thomas Texaco Serv	service station	Automotive Gas Stations
a	1947	328 Galisteo	1947: HSD	Goodwin's Texaco Service	Auto Repair	Automotive Gas Stations
a	1949	328 Galisteo	1949: HSD	Goodwin's Texaco Service	Auto Repair	Automotive Gas Stations
a	1955	328 Galisteo	1955: HSD	Holmes Texaco Serv	service station	Automotive Gas Stations
a	1960	328 Galisteo	1960: HCP	Paul's Texaco Service and Carl's Texaco Service	Gasoline Stations	Automotive Gas Stations
a	1960	328 Galisteo	1960: HSD	Carl's Texaco Service	service station	Automotive Gas Stations
a	1964	328 Galisteo	1964: HSD	Paul's Texaco Service	service station	Automotive Gas Stations
a	1969	328 Galisteo	1969: HSD	Paul's Texaco Service	service station	Automotive Gas Stations
a	1970	328 Galisteo	1970-13: Sanborn	--	Filling Station	Automotive Gas Stations
a	1975	328 Galisteo	1975: PSD	Paul's Texaco Service	service station	Automotive Gas Stations
a	1980	328 Galisteo	1980: PCBP	Paul's Texaco Service	Gasoline Stations	Automotive Gas Stations
a	1980	328 Galisteo	1980: PSD	Paul's Texaco Service	service station	Automotive Gas Stations

Location: Site Quadrant: C Property Risk: Moderate
 UPC: 10540991370 UPC Property Address: 201 MONTEZUMA AVE , LOT 23 BLK 20

sub

<u>UPC</u>	<u>Year</u>	<u>Address</u>	<u>Source</u>	<u>Business Name</u>	<u>Business Type</u>	<u>Primary Land Use</u>
------------	-------------	----------------	---------------	----------------------	----------------------	-------------------------

Location: Site Quadrant: C Property Risk: Low
 UPC: 10540990651 UPC Property Address: 319 GUADALUPE ST , TRACT B PORTION OF LOT 10 & LO,T
 13 AND BLK 57 LOT 12 KINGS ,OFFICIAL MAP

sub

<u>UPC</u>	<u>Year</u>	<u>Address</u>	<u>Source</u>	<u>Business Name</u>	<u>Business Type</u>	<u>Primary Land Use</u>
a	1949	313 Guadalupe	1949: HSD	Santa Fe Clnrs	laundry/dry cleaners	Dry Cleaners
a	1949	315 Guadalupe	1949: HSD	Edwards Tom Motor Co	auto	Automotive Dealers - New and Used
a	1955	313 Guadalupe	1955: HSD	Santa Fe Cleaners & Hatters	laundry/dry cleaners	Dry Cleaners
a	1960	313 Guadalupe	1960: HCP	Santa Fe Cleaners & Hatters	Clothes Pressers and Cleaners	Dry Cleaners
a	1960	313 Guadalupe	1960: HSD	Santa Fe Cleaners & Hatters	laundry/dry cleaners	Dry Cleaners
a	1969	313 Guadalupe	1969: HSD	New Mexico Pest Control	pest control	Pesticide/Fertilizer/Petroleum Storage & Transfer Areas
a	1975	313 Guadalupe	1975: PSD	New Mexico Pest Control	pest control	Pesticide/Fertilizer/Petroleum Storage & Transfer Areas
b	1949	317 Guadalupe	1949: HSD	Ellison Ed B	photographic	Photographic Manufacturing and Uses
b	1975	316 Guadalupe	1975: PSD	Marshall's Electric and Supply	Electric and supply	Construction/Demolition Areas
c	1949	319.5 Guadalupe	1949: HSD	Montoya Electric Co	electric	Construction/Demolition Areas
c	1975	319.5 Guadalupe	1975: PSD	Montoya Andy Electric Co	electric	Construction/Demolition Areas
d	1940	321 Guadalupe	1940: HCP	Coca-Cola Bottling Co	Bottlers - Carbonated Beverages	Food Processing
d	1949	321 Guadalupe	1949: HSD	Wheeler Fire Ext Serv	fire extinguishers	Business Office
d	1955	321 Guadalupe	1955: HSD	Diehls TV Sls & Serv Wheeler Fire Ext Serv	tv sales and service	General Repair Shops
d	1975	326 Guadalupe	1975: PSD	Supreme Body Shop	auto shop	Automotive Body Shops/Repair Shops
d	1980	321 Guadalupe	1980: PSD	Frame Factory picture frames	furniture/hardware	Furniture Repair/Manufacturing

Location: Site Quadrant: C Property Risk: Low
 UPC: 10540990851 UPC Property Address: NM Dept of Labor, Sandoval St south of River

sub

<u>UPC</u>	<u>Year</u>	<u>Address</u>	<u>Source</u>	<u>Business Name</u>	<u>Business Type</u>	<u>Primary Land Use</u>
a	1940	320 to 322 W De Vargas	1940: HSD	Smith's Economy Cleaners	laundry/dry cleaners	Dry Cleaners
a	1940	320 to 322 W De Vargas	1940: HCP	Smith's Economy Cleaners	Cleaners and Dyers	Dry Cleaners
a	1960	322 W De Vargas	1960: HSD	Tony's Gulf Service Station	service station	Automotive Gas Stations
a	1960	322 W De Vargas	1960: HCP	Tony's Gulf Service Station	Gasoline Stations	Automotive Gas Stations
a	1964	322 W De Vargas	1964: HSD	Horn Distributing Co gas	utility company	Utility Stations/Maintenance Areas
b	1955	302 to 306 Hancock	1955: HSD	New Mexico Pest Control	pest control	Pesticide/Fertilizer/Petroleum Storage & Transfer Areas

Location: Site Quadrant: C Property Risk: Low
 UPC: 10540990901 UPC Property Address: 320 SANDOVAL ST , LOT 7 BLK 8 HARVEY THEILE & ,CO

sub

<u>UPC</u>	<u>Year</u>	<u>Address</u>	<u>Source</u>	<u>Business Name</u>	<u>Business Type</u>	<u>Primary Land Use</u>
a	1948	320 Hancock	1948-13: Sanborn	--	Auto Repair	Automotive Body Shops/Repair Shops
a	1960	320 Hancock	1960: HSD	Santa Fe Tire & Supply Co	auto	Automotive Body Shops/Repair Shops
a	1960	320 Hancock	1960: HCP	Santa Fe Tire & Supply Co	Tire Dealers - Retail/Wholesale/Repairers	Automotive Body Shops/Repair Shops
a	1964	320 Hancock	1964: HSD	Santa Fe Auto Supply Co Inc	auto	Hardware/Lumber/Parts Stores

Location: Site **Quadrant: C** **Property Risk: Low**
UPC: 10540990901 **UPC Property Address: 320 SANDOVAL ST , LOT 7 BLK 8 HARVEY THEILE & ,CO**

<u>sub</u> <u>UPC</u>	<u>Year</u>	<u>Address</u>	<u>Source</u>	<u>Business Name</u>	<u>Business Type</u>	<u>Primary Land Use</u>
a	1969	312 Hancock	1969: HSD	rear - Santa Fe Auto Supply (whse)	auto	Hardware/Lumber/Parts Stores
a	1969	320 Hancock	1969: HSD	Santa Fe Auto Supply Co Inc	auto	Hardware/Lumber/Parts Stores
a	1975	320 Sandoval	1975: PSD	Santa Fe Auto Supply Co Inc	auto	Hardware/Lumber/Parts Stores
a	1980	320 Sandoval	1980: PSD	Santa Fe Auto Supply Co Inc	auto	Hardware/Lumber/Parts Stores
a	1980	320 Sandoval	1980: PCBP	Santa Fe Auto Supply Co Inc	Automobile Accessories and Parts - Retail	Hardware/Lumber/Parts Stores
a	1985	320 Sandoval	1985: PCBP	Copy Company	Printers - Book and Commercial	Printing Industry
a	1991	320 Sandoval	1991: PCBP	Roller Printing	Printers - Book and Commercial	Printing Industry
a	1995	320 Sandoval	1995: PCBP	Roller Printing	Printers	Printing Industry
a	2000	320 Sandoval	2000: PCBP	Counterpoint Tile	Building Materials - Retail	Hardware/Lumber/Parts Stores

Location: Site **Quadrant: C** **Property Risk: Low**
UPC: 10540991001 **UPC Property Address: W ALAMEDA ST , MAPPING PURPOSE ONLY ,SANTA FE RIVER PARK**

<u>sub</u> <u>UPC</u>	<u>Year</u>	<u>Address</u>	<u>Source</u>	<u>Business Name</u>	<u>Business Type</u>	<u>Primary Land Use</u>
a	1964	310 Agua Fria	1964: HSD	Southwestern Electronic Parts Co	electronics	Business Office
f	1928	301 De Vargas	1928: NMBD	Hymel Hay & Grain Co	feed and supply	Business Office
f	1929	301 W De Vargas	1929: NMBD	Hymel Hay & Grain Co	feed and supply	Business Office
f	1930	301 W De Vargas	1930: NMBD	Hymel Hay & Grain Co	feed and supply	Business Office
f	1931	201 W De Vargas	1931: NMBD	Hymel Hay & Grain Co	feed and supply	Business Office

Location: Site **Quadrant: C** **Property Risk: Low**
UPC: 10540991360 **UPC Property Address: 320 GALISTEO ST , LOT 19 BLK 20 DBA OLD SF INN**

<u>sub</u> <u>UPC</u>	<u>Year</u>	<u>Address</u>	<u>Source</u>	<u>Business Name</u>	<u>Business Type</u>	<u>Primary Land Use</u>
a	1928	320 Galisteo	1928: HSD	Auto Wrecking Co	Auto Wrecking	Junk/Scrap/Salvage Yards
a	1928	320 Galisteo	1928: NMBD	Auto Wrecking Co	Auto Wrecking	Junk/Scrap/Salvage Yards
a	1929	320 Galisteo	1929: NMBD	Auto Wrecking Co	Auto Wrecking	Junk/Scrap/Salvage Yards
a	1930	314 to 320 Galisteo	1930-13: Sanborn	--	Auto Wrecking	Junk/Scrap/Salvage Yards
a	1930	318 Galisteo	1930: NMBD	La Rue Chas	cabinet makers	Furniture Repair/Manufacturing
a	1930	320 Galisteo	1930: HSD	Auto Wrecking Co	Auto Wrecking	Junk/Scrap/Salvage Yards
a	1930	320 Galisteo	1930: NMBD	Auto Wrecking Co	Auto Wrecking	Junk/Scrap/Salvage Yards
a	1931	320 Galisteo	1931: NMBD	Auto Wrecking Co	Auto Wrecking	Junk/Scrap/Salvage Yards
a	1932	320 Galisteo	1932: HSD	Santa Fe Cabt & Furn Shop	cabinet makers	Furniture Repair/Manufacturing
a	1934	318 to 320 Galisteo	1934: HSD	Brock Upholstering & Mattress Shop	furniture	Furniture Repair/Manufacturing
a	1936	316 Galisteo	1936: NMBD	SSS Delivery Service	transit	Fleet/Trucking/Bus Terminals
a	1936	320 Galisteo	1936: NMBD	Brock Upholstering & Mattress Shop	furniture	Furniture Repair/Manufacturing
a	1940	-- Cerrillos Rd	1940: NMBD	Auto Wrecking Co	auto wrecking	Junk/Scrap/Salvage Yards
a	1964	316 Galisteo	1964: HSD	Standard Motor Parts Co	auto	Hardware/Lumber/Parts Stores
a	1969	316 Galisteo	1969: HSD	Standard Motor Parts Co	auto	Hardware/Lumber/Parts Stores
a	1975	316 Galisteo	1975: PSD	Williams Curly Auto Parts	auto parts	Hardware/Lumber/Parts Stores
b	1940	320 Galisteo	1940: HCP	La Villa Court	Tourists Camps	Camp Grounds/RV Parks
b	1948	320 to 322 Galisteo	1948-13: Sanborn	--	Tourist Camp	Camp Grounds/RV Parks
b	1955	320 Galisteo	1955: HSD	La Villa Court	tourists cts	Camp Grounds/RV Parks

Location: Site **Quadrant: C** **Property Risk: Low**
UPC: 10540991370 **UPC Property Address: 201 MONTEZUMA AVE , LOT 23 BLK 20**

<u>sub</u>	<u>UPC</u>	<u>Year</u>	<u>Address</u>	<u>Source</u>	<u>Business Name</u>	<u>Business Type</u>	<u>Primary Land Use</u>
a	1975	205	Montezuma	1975: PSD	Santa Fe Imported Cars Inc.	auto	Automotive Dealers - New and Used
a	1980	205	Montezuma	1980: PSD	Santa Fe Imported Cars Inc.	auto	Automotive Dealers - New and Used
a	1980	205	Montezuma	1980: PCBP	Santa Fe Imported Cars Inc.	Automobile Dealers	Automotive Dealers - New and Used
a	1991	328	Galisteo	1991: PCBP	Journal North	Publishers	Printing Industry
a	1995	328	Galisteo	1995: PCBP	Journal North	Publishers - Book	Printing Industry
a	2005	328	Galisteo	2005: PCBP	Albuquerque Tribune	Newspapers (Publishers)	Printing Industry

Location: Site **Quadrant: C** **Property Risk: Low**
UPC: 10540991471 **UPC Property Address: W ALAMEDA ST , MAPPING PURPOSE ONLY , SANTA FE RIVER PARK**

<u>sub</u>	<u>UPC</u>	<u>Year</u>	<u>Address</u>	<u>Source</u>	<u>Business Name</u>	<u>Business Type</u>	<u>Primary Land Use</u>
a	1928	221	W De Vargas	1928: HSD	Capital Sash & Door Factory	hardware/lumber	Hardware/Lumber/Parts Stores
a	1930	221	W De Vargas	1930: HSD	Capital Sash & Door Factory	hardware/lumber	Hardware/Lumber/Parts Stores
a	1932	221	W De Vargas	1932: HSD	Capital Sash & Door Factory	hardware/lumber	Hardware/Lumber/Parts Stores
a	1934	221	W De Vargas	1934: HSD	Capital Sash & Door Factory	hardware/lumber	Hardware/Lumber/Parts Stores

Location: Site **Quadrant: C** **Property Risk: Low**
UPC: 10540991481 **UPC Property Address: Condo Common Area, Guadalupe St south of river**

<u>sub</u>	<u>UPC</u>	<u>Year</u>	<u>Address</u>	<u>Source</u>	<u>Business Name</u>	<u>Business Type</u>	<u>Primary Land Use</u>
a	1932	311	Hancock	1932: HSD	Knieval Truck Line	auto	Fleet/Trucking/Bus Terminals
a	1934	311	Hancock	1934: HSD	Riverside Furn Store	furniture	Furniture Repair/Manufacturing
a	1940	311	Hancock	1940: NMBD	Farmers' Hay & Grain Co	feed and supply	Business Office

Location: Site **Quadrant: C** **Property Risk: Low**
UPC: 10540991531 **UPC Property Address: 300 GALISTEO ST , UNIT 102 569 SQUARE FEET 300 G,ALISTEO CONDOMINIUMS**

<u>sub</u>	<u>UPC</u>	<u>Year</u>	<u>Address</u>	<u>Source</u>	<u>Business Name</u>	<u>Business Type</u>	<u>Primary Land Use</u>
a	1947	308	Galisteo	1947: HSD	Santa Fe Photo Shop	photographic	Photographic Manufacturing and Uses
a	1969	308	Galisteo	1969: HSD	Montoy Compact Co vac cln	vacuum	General Repair Shops

Location: Site **Quadrant: C** **Property Risk: Low**
UPC: 10540991561 **UPC Property Address: 300 GALISTEO ST , 534 SQUARE FEET UNIT 105 300 G,ALISTEO CONDOMINIUMS**

<u>sub</u>	<u>UPC</u>	<u>Year</u>	<u>Address</u>	<u>Source</u>	<u>Business Name</u>	<u>Business Type</u>	<u>Primary Land Use</u>
a	1947	302	Galisteo	1947: HSD	Standard Motor Parts Co	auto	Hardware/Lumber/Parts Stores
a	1949	302	Galisteo	1949: HSD	Standard Motor Parts Co	auto	Hardware/Lumber/Parts Stores
a	1955	302	Galisteo	1955: HSD	Standard Motor Parts Co	auto	Hardware/Lumber/Parts Stores
a	1960	302	Galisteo	1960: HCP	Standard Motor Parts Co	Automobile Accessories and Parts - Wholesale and Jobbers	Hardware/Lumber/Parts Stores
a	1960	302	Galisteo	1960: HSD	Standard Motor Parts Co	auto	Hardware/Lumber/Parts Stores

Location: Adjacent **Quadrant: A** **Property Risk: High**
UPC: 10540991502 **UPC Property Address: 309 W SAN FRANCISCO ST , TR 1 & 2 PORT LOT 4 ALL 5,6,7, D479 P500**

<u>sub</u>	<u>UPC</u>	<u>Year</u>	<u>Address</u>	<u>Source</u>	<u>Business Name</u>	<u>Business Type</u>	<u>Primary Land Use</u>
a	1898	308	San Francisco	1898-5: Sanborn	--	Black Smith	Metal Plating/Finishing/Fabricating

Location: Adjacent**Quadrant: A****Property Risk: High**

UPC: 10540991502

UPC Property Address: 309 W SAN FRANCISCO ST, TR 1 & 2 PORT LOT 4 ALL
5,6,7, D479 P500

<u>sub</u>	<u>UPC</u>	<u>Year</u>	<u>Address</u>	<u>Source</u>	<u>Business Name</u>	<u>Business Type</u>	<u>Primary Land Use</u>
b	1913	1913	335 to 337 San Francisco	1913-5: Sanborn	--	Garage & Wash Room	Automotive Body Shops/Repair Shops
b	1915	1915	335 Lower San Francisco	1915: NMBD	Parsons Wm E	auto garage	Automotive Body Shops/Repair Shops
b	1921	1921	333 to 337 San Francisco	1921-5: Sanborn	--	Garage & Repair Shop, Auto Painting and Harness	Automotive Body Shops/Repair Shops
b	1923	1923	333 San Francisco	1923: NMBD	Santa Fe Adv Sign Co, Paul P Lacassagne mgr	signs	Printing Industry
b	1923	1923	335 San Francisco	1923: NMBD	Andrews ES	Auto Repair	Automotive Body Shops/Repair Shops
b	1930	1930	303 to 305 W San Francisco	1930-2: Sanborn	--	Auto Repair	Automotive Body Shops/Repair Shops
b	1930	1930	305 San Francisco	1930: NMBD	Hernandez Jos	garage	Automotive Body Shops/Repair Shops
b	1930	1930	305 W San Francisco	1930: HSD	Hernandez Jose	garage	Automotive Body Shops/Repair Shops
b	1930	1930	305 W San Francisco	1930: HCP	Hernandez Jose	Automobile Repairing	Automotive Body Shops/Repair Shops
b	1931	1931	305 San Francisco	1931: NMBD	Hernandez Jos	Auto Repair	Automotive Body Shops/Repair Shops
b	1932	1932	305 W San Francisco	1932: HSD	Hernandez Jose	garage	Automotive Body Shops/Repair Shops
b	1934	1934	305 W San Francisco	1934: HSD	Hernandez Jose	garage	Automotive Body Shops/Repair Shops
b	1936	1936	305 San Francisco	1936: NMBD	Muller's Garage	Auto Repair	Automotive Body Shops/Repair Shops
b	1940	1940	305 W San Francisco	1940: HSD	Mullen's Service Station	service station	Automotive Gas Stations
b	1940	1940	305 W San Francisco	1940: HCP	Mullen's Service Station	Automobile Service Stations	Automotive Gas Stations
b	1947	1947	303 W San Francisco	1947: HSD	Austin Jimmy Motor Co Inc	Auto Repair	Automotive Body Shops/Repair Shops
b	1948	1948	303 to 305 W San Francisco	1948-2: Sanborn	--	Filling Station & Auto Repair	Automotive Gas Stations
c	1930	1930	231 San Francisco	1930: NMBD	Muralter Julius & Clarence	clean, press	Dry Cleaners
c	1930	1930	231 W San Francisco	1930: HSD	Muralter's Cleaners	laundry/dry cleaners	Dry Cleaners
c	1930	1930	231 W San Francisco	1930: HCP	Muralter's Cleaners	Cleaners and Dyers	Dry Cleaners
c	1931	1931	231 San Francisco	1931: NMBD	Muralter Julius	clean, press	Dry Cleaners
c	1932	1932	231 W San Francisco	1932: HSD	Muralter's Cleaners	laundry/dry cleaners	Dry Cleaners
c	1934	1934	231 W San Francisco	1934: HSD	Muralter's Cleaners	laundry/dry cleaners	Dry Cleaners
c	1938	1938	231 W San Francisco	1938: NMBD	Cash Hazel	clean, press, hatter	Dry Cleaners
c	1940	1940	231 W San Francisco	1940: NMBD	Carroll DS	clean, press	Dry Cleaners
c	1944	1944	231 W San Francisco	1944: HSD	Old Trail News Agency	printers	Printing Industry
d	1919	1919	339 San Francisco	1919: NMBD	Watt's Garage	Auto Repair	Automotive Body Shops/Repair Shops
d	1921	1921	339 San Francisco	1921: NMBD	Mull OS	auto painter	Automotive Body Shops/Repair Shops
e	1923	1923	333 San Francisco	1923: NMBD	Baca Eloy	harness	Automotive Body Shops/Repair Shops

Location: Adjacent**UPC: 10540991502****Quadrant: A****UPC Property Address:****Property Risk: High****309 W SAN FRANCISCO ST, TR 1 & 2 PORT LOT 4 ALL
5,6,7, D479 P500**

<u>sub</u> <u>UPC</u>	<u>Year</u>	<u>Address</u>	<u>Source</u>	<u>Business Name</u>	<u>Business Type</u>	<u>Primary Land Use</u>
e	1928	301 San Francisco	1928: NMBD	Lacassagne & Baca	auto trimmer	Automotive Body Shops/Repair Shops
e	1928	301 W San Francisco	1928: HSD	Baca Eloy, Lacassagne Paint Shop	Auto Repair	Automotive Body Shops/Repair Shops
e	1929	301 San Francisco	1929: NMBD	Lacassagne & Baca	auto trimmer	Automotive Body Shops/Repair Shops
e	1930	301 San Francisco	1930: NMBD	Lacassagne & Baca	auto trimmer	Automotive Body Shops/Repair Shops
e	1930	301 W San Francisco	1930: HSD	Baca Eloy, Lacassagne Paint Shop	Auto Repair	Automotive Body Shops/Repair Shops
e	1931	301 San Francisco	1931: NMBD	Lacassagne & Baca	auto trimmer	Automotive Body Shops/Repair Shops
f	1930	229 W rear San Francisco	1930-2: Sanborn	--	Dry Cleaning	Dry Cleaners
f	1980	232 Johnson	1980: PCBP	Western Blueprint & Supply	Blue Prints	Printing Industry
h	1930	233 San Francisco	1930: NMBD	Park Laundry	laundry/dry cleaners	Dry Cleaners
h	1930	233 W San Francisco	1930: HCP	Park Laundry	Cleaners and Dyers	Dry Cleaners
h	1930	233 W San Francisco	1930: HSD	Park Laundry	laundry/dry cleaners	Dry Cleaners
h	1931	233 San Francisco	1931: NMBD	Park Laundry	laundry/dry cleaners	Dry Cleaners
h	1932	233 W San Francisco	1932: HSD	Park Laundry	laundry/dry cleaners	Dry Cleaners
h	1934	233 W San Francisco	1934: HSD	Park Laundry	laundry/dry cleaners	Dry Cleaners
h	1936	233 San Francisco	1936: NMBD	Park Laundry	laundry/dry cleaners	Dry Cleaners
h	1938	233 W San Francisco	1938: NMBD	Park Laundry	laundry/dry cleaners	Dry Cleaners
h	1940	233 W San Francisco	1940: NMBD	Park Laundry	laundry/dry cleaners	Dry Cleaners

Location: Adjacent**UPC: 10540991692****Quadrant: A****UPC Property Address:****Property Risk: High****Lensic Parking, sw corner of Sandoval St and W Palace Ave**

<u>sub</u> <u>UPC</u>	<u>Year</u>	<u>Address</u>	<u>Source</u>	<u>Business Name</u>	<u>Business Type</u>	<u>Primary Land Use</u>
a	1931	223 San Francisco	1931: NMBD	Hines LG	clean, press	Dry Cleaners
b	1915	323 San Francisco	1915: NMBD	Montoya Bros	cleaning and pressing	Dry Cleaners
b	1919	323 San Francisco	1919: NMBD	Vigil E	clean and press	Dry Cleaners
b	1932	221 W San Francisco	1932: HSD	Sou Union Gas Co, Albug Natural Gas Co	utility company	Utility Stations/Maintenance Areas
b	1934	221 W San Francisco	1934: HSD	Sou Union Gas Co, Albug Natural Gas Co	utility company	Utility Stations/Maintenance Areas
b	1936	221 San Francisco	1936: NMBD	Albuquerque Natural Gas Co	utility company	Utility Stations/Maintenance Areas
b	1938	221 W San Francisco	1938: NMBD	New Mexico Gas Co, Southwest Water Co	utility company	Utility Stations/Maintenance Areas
d	1929	219 W San Francisco	1929: NMBD	Roessler Jos H	Black Smith	Metal Plating/Finishing/Fabricating
e	1928	225 San Francisco	1928: NMBD	Muralter Julius & Clarence	clean and press	Dry Cleaners
e	1929	225 San Francisco	1929: NMBD	Muralter Julius & Clarence	clean, press	Dry Cleaners
e	1936	225 San Francisco	1936: NMBD	Muralter Julius	clean, press	Dry Cleaners

Location: Adjacent
UPC: 10540991692

Quadrant: A
UPC Property Address:

Property Risk: High
Lensic Parking, sw corner of Sandoval St and W Palace Ave

sub

<u>UPC</u>	<u>Year</u>	<u>Address</u>	<u>Source</u>	<u>Business Name</u>	<u>Business Type</u>	<u>Primary Land Use</u>
e	1938	225 W San Francisco	1938: NMBD	Muralter's Cleaners	moth-proof cleaning, repairing, furriers	Dry Cleaners
e	1940	225 San Francisco	1940: NMBD	Muralter's	clean, press	Dry Cleaners
e	1940	225 W San Francisco	1940: HCP	Muralter's Cleaners	Cleaners and Dyers	Dry Cleaners
e	1940	225 W San Francisco	1940: HSD	Muralter's Cleaners	laundry/dry cleaners	Dry Cleaners
e	1942	225 San Francisco	1942: NMBD	Swanson Salvin	clean, press	Dry Cleaners
e	1944	225 W San Francisco	1944: HSD	Muralter's Cleaners	laundry/dry cleaners	Dry Cleaners
e	1947	225 W San Francisco	1947: HSD	Muralter's Cleaners	laundry/dry cleaners	Dry Cleaners

Location: Adjacent
UPC: 10540992311

Quadrant: A
UPC Property Address:

Property Risk: High
City Parking, sw corner of Don Gaspar Ave and W Water St

sub

<u>UPC</u>	<u>Year</u>	<u>Address</u>	<u>Source</u>	<u>Business Name</u>	<u>Business Type</u>	<u>Primary Land Use</u>
b	1908	116 Water	1908-5: Sanborn	--	Black Smith	Metal Plating/Finishing/Fabricating

Location: Adjacent
UPC: 10540991502

Quadrant: A
UPC Property Address:

Property Risk: Moderate
309 W SAN FRANCISCO ST, TR 1 & 2 PORT LOT 4 ALL 5,6,7, D479 P500

sub

<u>UPC</u>	<u>Year</u>	<u>Address</u>	<u>Source</u>	<u>Business Name</u>	<u>Business Type</u>	<u>Primary Land Use</u>
b	1928	305 San Francisco	1928: NMBD	Mirabal Motor Co	auto	Automotive Dealers - New and Used
b	1928	305 W San Francisco	1928: HSD	Mirabal Motor Co	auto	Automotive Dealers - New and Used
b	1929	305 San Francisco	1929: NMBD	Mirabal Motor Co	auto	Automotive Dealers - New and Used
b	1949	303 W San Francisco	1949: HSD	Capitol City Motor Co	auto	Automotive Dealers - New and Used
d	1928	309 San Francisco	1928: NMBD	Big Jo Lumber Co	hardware/lumber	Hardware/Lumber/Parts Stores
d	1928	309 W San Francisco	1928: HSD	Big Jo Lumber Co	hardware/lumber	Hardware/Lumber/Parts Stores
d	1928	313.5 W San Francisco	1928: HSD	Big Jo Lumber Co whse	hardware/lumber	Hardware/Lumber/Parts Stores
d	1929	309 San Francisco	1929: NMBD	Big Jo Lumber Co	hardware/lumber	Hardware/Lumber/Parts Stores
d	1930	309 San Francisco	1930: NMBD	Big Jo Lumber Co	hardware/lumber	Hardware/Lumber/Parts Stores
d	1930	309 W San Francisco	1930: HCP	Big Jo Lumber Co	Sash, Doors and Interior Trim, roofing materials, paint, oil, millwork, lumber, lime, plaster, cement, glass	Hardware/Lumber/Parts Stores
d	1930	309 W San Francisco	1930: HSD	Big Jo Lumber Co	hardware/lumber	Hardware/Lumber/Parts Stores
d	1930	309 to 313.5 W San Francisco	1930-2: Sanborn	Big Jo Lumber Co	Lumber Company	Hardware/Lumber/Parts Stores
d	1930	313.5 W San Francisco	1930: HSD	Big Jo Lumber Co whse	hardware/lumber	Hardware/Lumber/Parts Stores
d	1932	309 W San Francisco	1932: HSD	Big Jo Lumber Co	hardware/lumber	Hardware/Lumber/Parts Stores

Location: Adjacent**Quadrant: A****Property Risk: Moderate**

UPC: 10540991502

UPC Property Address: 309 W SAN FRANCISCO ST, TR 1 & 2 PORT LOT 4 ALL 5,6,7, D479 P500

sub

<u>UPC</u>	<u>Year</u>	<u>Address</u>	<u>Source</u>	<u>Business Name</u>	<u>Business Type</u>	<u>Primary Land Use</u>
d	1932	313.5 W San Francisco	1932: HSD	Big Jo Lumber Co whse	hardware/lumber	Hardware/Lumber/Parts Stores
d	1934	309 W San Francisco	1934: HSD	Big Jo Lumber Co	hardware/lumber	Hardware/Lumber/Parts Stores
d	1934	313.5 W San Francisco	1934: HSD	Big Jo Lumber Co whse	hardware/lumber	Hardware/Lumber/Parts Stores
d	1936	309 San Francisco	1936: NMBD	Big Jo Lumber Co	hardware/lumber	Hardware/Lumber/Parts Stores
d	1938	309 San Francisco	1938: NMBD	Big Jo Lumber Co	hardware/lumber	Hardware/Lumber/Parts Stores
d	1940	309 W San Francisco	1940: HCP	Big Jo Lumber Co	Sash, Doors and Interior Trim, roofing materials, paint, oil, millwork, lumber, lime, plaster, cement, glass	Hardware/Lumber/Parts Stores
d	1940	309 W San Francisco	1940: NMBD	Big Jo Lumber Co	hardware/lumber	Hardware/Lumber/Parts Stores
d	1940	309 to 315 W San Francisco	1940: HSD	Big Jo Lumber Co	hardware/lumber	Hardware/Lumber/Parts Stores
d	1942	309 W San Francisco	1942: NMBD	Big Jo Lumber Co	hardware/lumber	Hardware/Lumber/Parts Stores
d	1944	309 to 315 W San Francisco	1944: HSD	Big Jo Lumber Co	hardware/lumber	Hardware/Lumber/Parts Stores
d	1947	309 to 315 W San Francisco	1947: HSD	Big Jo Lumber Co	hardware/lumber	Hardware/Lumber/Parts Stores
d	1948	309 to 313.5 W San Francisco	1948-2: Sanborn	Big Jo Lumber Co	Lumber Company	Hardware/Lumber/Parts Stores
d	1949	309 to 315 W San Francisco	1949: HSD	Big Jo Lumber Co	hardware/lumber	Hardware/Lumber/Parts Stores
d	1955	309 W San Francisco	1955: HSD	Big Jo Lumber Co	hardware/lumber	Hardware/Lumber/Parts Stores
d	1960	309 W San Francisco	1960: HSD	Big Jo Lumber Co	hardware/lumber	Hardware/Lumber/Parts Stores
d	1960	309 W San Francisco	1960: HCP	Big Jo Lumber Co	Sash, Doors and Interior Trim, roofing materials, paint, oil, millwork, lumber, lime, plaster, cement, glass, power tools and equipment	Hardware/Lumber/Parts Stores
d	1964	309 W San Francisco	1964: HSD	Big Jo Lumber Co of Santa Fe	hardware/lumber	Hardware/Lumber/Parts Stores
d	1969	309 W San Francisco	1969: HSD	Big Jo Lumber Co of Santa Fe	hardware/lumber	Hardware/Lumber/Parts Stores
d	1975	309 W San Francisco	1975: PSD	Big Jo Lumber Co of Santa Fe	hardware/lumber	Hardware/Lumber/Parts Stores
d	1980	309 W San Francisco	1980: PSD	Big Jo Lumber Co of Santa Fe	hardware/lumber	Hardware/Lumber/Parts Stores
d	1980	309 W San Francisco	1980: PCBP	Big Jo Lumber Co of Santa Fe	Building Materials and Supplies	Hardware/Lumber/Parts Stores
d	2000	309 W San Francisco	2000: PCBP	Advantage Rent A Car	Automobile Renting & Leasing	Fleet/Trucking/Bus Terminals
e	1970	301 to 313.5 W San Francisco	1970-2: Sanborn	Big Jo Lumber Co	Lumber Company	Hardware/Lumber/Parts Stores
g	1928	227 W San Francisco	1928: HSD	Busy Bee Taxi Service	auto	Fleet/Trucking/Bus Terminals
g	1929	227 San Francisco	1929: NMBD	Esquibel Adolfo	taxi	Fleet/Trucking/Bus Terminals

Location: Adjacent

Quadrant: A

Property Risk: Moderate

UPC: 10540991502

UPC Property Address: 309 W SAN FRANCISCO ST , TR 1 & 2 PORT LOT 4 ALL 5,6,7, D479 P500

<u>sub</u>	<u>UPC</u>	<u>Year</u>	<u>Address</u>	<u>Source</u>	<u>Business Name</u>	<u>Business Type</u>	<u>Primary Land Use</u>
h	1960	233 W San Francisco	1960: HSD	K&W Refrigeration	ice	Food Processing	
h	1960	233 W San Francisco	1960: HCP	K&W Refrigeration	Refridgerators - Sales and Service	General Repair Shops	

Location: Adjacent

Quadrant: A

Property Risk: Moderate

UPC: 10540991692

UPC Property Address: Lentic Parking, sw corner of Sandoval St and W Palace Ave

<u>sub</u>	<u>UPC</u>	<u>Year</u>	<u>Address</u>	<u>Source</u>	<u>Business Name</u>	<u>Business Type</u>	<u>Primary Land Use</u>
b	1923	323.5 San Francisco	1923: NMBD	Cross GC	photog	Photographic Manufacturing and Uses	
c	1898	309 San Francisco	1898-5: Sanborn	--	Photo	Photographic Manufacturing and Uses	
e	1960	225 W San Francisco	1960: HCP	McMurtry Manufacturing Co	Paint Manufacturers	Paint/Ink Manufacturing	

Location: Adjacent

Quadrant: A

Property Risk: Low

UPC: 10540991232

UPC Property Address: 321 W SAN FRANCISCO ST , LOT 8 BLK 41 & LOT 12 T17N R, 9E S24

<u>sub</u>	<u>UPC</u>	<u>Year</u>	<u>Address</u>	<u>Source</u>	<u>Business Name</u>	<u>Business Type</u>	<u>Primary Land Use</u>
a	1883	302 to 303 San Francisco	1883-2: Sanborn	Gerard D Koch Building Materials	Lumber Company	Hardware/Lumber/Parts Stores	
a	1886	302 to 303 San Francisco	1886-3: Sanborn	Gerard D Koch Building Materials	Lumber Company	Hardware/Lumber/Parts Stores	
a	1890	302 to 303 San Francisco	1890-5: Sanborn	Gerard D Koch Building Materials	Lumber Company	Hardware/Lumber/Parts Stores	
a	1960	107 Jefferson	1960: HCP	Jones Ray New Mexico Pest Control	Exterminators, pest control, termites, sprayers/spraying	Pesticide/Fertilizer/Petroleum Storage & Transfer Areas	
a	1975	321 W San Francisco	1975: PSD	Big Jo Lumber Co of Santa Fe and Wanda's Workshop and Natural Resource Conservation	storage and gifts and business office	Hardware/Lumber/Parts Stores	

Location: Adjacent

Quadrant: A

Property Risk: Low

UPC: 10540991502

UPC Property Address: 309 W SAN FRANCISCO ST , TR 1 & 2 PORT LOT 4 ALL 5,6,7, D479 P500

<u>sub</u>	<u>UPC</u>	<u>Year</u>	<u>Address</u>	<u>Source</u>	<u>Business Name</u>	<u>Business Type</u>	<u>Primary Land Use</u>
c	1942	231 W San Francisco	1942: NMBD	Capital City Bicycle Co	bicycles	Business Office	
e	1940	301 W San Francisco	1940: HSD	Capital City Bicycle Co	bicycles	Business Office	

Location: Adjacent

Quadrant: A

Property Risk: Low

UPC: 10540991692

UPC Property Address: Lentic Parking, sw corner of Sandoval St and W Palace Ave

<u>sub</u>	<u>UPC</u>	<u>Year</u>	<u>Address</u>	<u>Source</u>	<u>Business Name</u>	<u>Business Type</u>	<u>Primary Land Use</u>
a	1932	223 W Water	1932: HSD	Santa Fe Hay & Grain Co	feed and supply	Business Office	
a	1934	223 W Water	1934: HSD	Santa Fe Hay & Grain Co	feed and supply	Business Office	
a	1940	223 W Water	1940: HSD	Santa Fe Hay & Grain Co	feed and supply	Business Office	
b	1921	323 San Francisco	1921: NMBD	Lacassagne Paul P	sign painter	Construction/Demolition Areas	
b	1930	219.5 to 221 W San Francisco	1930-2: Sanborn	--	Store	Public and Commercial Buildings	

Location: Adjacent
UPC: 10540991692

Quadrant: A
UPC Property Address:

Property Risk: Low
Lensic Parking, sw corner of Sandoval St and W Palace Ave

<u>sub</u> <u>UPC</u>	<u>Year</u>	<u>Address</u>	<u>Source</u>	<u>Business Name</u>	<u>Business Type</u>	<u>Primary Land Use</u>
b	1955	219 to 221 W San Francisco	1955: HSD	Fine Rest Furn Co	furniture	Furniture Repair/Manufacturing
b	1960	219 to 221 W San Francisco	1960: HSD	Fine Rest Furn Co	furniture	Furniture Repair/Manufacturing
e	1926	225 San Francisco	1926: NMBD	Hymel Hay & Grain Co	feed and supply	Business Office
e	1930	225 W San Francisco	1930: HCP	Modern Furniture Exchange	Hardware - Retail	Hardware/Lumber/Parts Stores
e	1949	225 W San Francisco	1949: HSD	McMurtry Mfg Co	paints	Construction/Demolition Areas
e	1955	225 W San Francisco	1955: HSD	McMurtry Mfg Co	paints	Construction/Demolition Areas
e	1960	225 W San Francisco	1960: HSD	McMurtry Mfg Co	paints	Construction/Demolition Areas
e	1964	225 W San Francisco	1964: HSD	McMurtry Paint & Glass Center	paints	Construction/Demolition Areas

Location: Adjacent
UPC: 10540991762

Quadrant: A
UPC Property Address:

Property Risk: Low
Lensic Condo, sw corner of Sandoval St and W Palace Ave

<u>sub</u> <u>UPC</u>	<u>Year</u>	<u>Address</u>	<u>Source</u>	<u>Business Name</u>	<u>Business Type</u>	<u>Primary Land Use</u>
a	1915	315 San Francisco	1915: NMBD	Baca H	repair shop	Automotive Body Shops/Repair Shops
a	1919	315 San Francisco	1919: NMBD	Baca Hilario	repair shop	Automotive Body Shops/Repair Shops
a	1919	319 San Francisco	1919: NMBD	Baca Eloy	harness	Automotive Body Shops/Repair Shops
a	1921	315 San Francisco	1921: NMBD	Baca Hilario	repair shop	Automotive Body Shops/Repair Shops
a	1921	315 San Francisco	1921-5: Sanborn	--	Repair Shop	Automotive Body Shops/Repair Shops
a	1923	315 San Francisco	1923: NMBD	Baca Hilario	repair shop	Automotive Body Shops/Repair Shops
b	1930	215 to 217 W San Francisco	1930-2: Sanborn	--	Store	Public and Commercial Buildings
b	1938	217 W San Francisco	1938: NMBD	Examiner Publishing Co	printers, bookbinders	Printing Industry
b	1940	217 W San Francisco	1940: HCP	Santa Fe Press Inc	Bookbinders - Blank book and Job, publishers	Printing Industry
b	1940	217 W San Francisco	1940: HSD	Santa Fe Press Inc	printers	Printing Industry
b	1940	217 W San Francisco	1940: NMBD	Examiner Publishing Co	printers, bookbinders	Printing Industry
b	1940	217 W San Francisco	1940: NMBD	New Mexico Examiner	publisher	Printing Industry
b	1942	217 W San Francisco	1942: NMBD	Santa Fe Press Inc	printers, publishers, stationers, book binders	Printing Industry
b	1947	217 W San Francisco	1947: HSD	Souders Furn & App Co	furniture/appliance	Furniture Repair/Manufacturing
b	1949	217 W San Francisco	1949: HSD	Souders Furn Co	furniture/appliance	Furniture Repair/Manufacturing

Location: Adjacent
UPC: 10540991812

Quadrant: A
UPC Property Address:

Property Risk: Low
Lensic, sw corner of Sandoval St and W Palace Ave

<u>sub</u> <u>UPC</u>	<u>Year</u>	<u>Address</u>	<u>Source</u>	<u>Business Name</u>	<u>Business Type</u>	<u>Primary Land Use</u>
a	1934	209 W Water	1934: HSD	Eagle Lines	auto	Fleet/Trucking/Bus Terminals
b	1938	211 W Water	1938: NMBD	Lopez Pat	taxi, transfer	Fleet/Trucking/Bus Terminals

Location: Adjacent
UPC: 10540991812

Quadrant: A
UPC Property Address:

Property Risk: Low
Lentic, sw corner of Sandoval St and W Palace Ave

sub

<u>UPC</u>	<u>Year</u>	<u>Address</u>	<u>Source</u>	<u>Business Name</u>	<u>Business Type</u>	<u>Primary Land Use</u>
b	1940	211 W Water	1940: HSD	Pat's Four Four Taxi	auto	Fleet/Trucking/Bus Terminals
b	1940	211 W Water	1940: NMBD	Lopez Pat	taxi, transfer	Fleet/Trucking/Bus Terminals
b	1942	211 W Water	1942: NMBD	Lopez Patricio	taxicab	Fleet/Trucking/Bus Terminals
b	1944	211 W Water	1944: HSD	Pat's Four Four Taxi	auto	Fleet/Trucking/Bus Terminals
b	1969	209 W San Francisco	1969: HSD	Radio Shack repr	radio	General Repair Shops

Location: Adjacent
UPC: 10540992161

Quadrant: B
UPC Property Address:

Property Risk: High
235 DON GASPAR AVE , LOT 13 BLK 36 & LOT 14,15,16

sub

<u>UPC</u>	<u>Year</u>	<u>Address</u>	<u>Source</u>	<u>Business Name</u>	<u>Business Type</u>	<u>Primary Land Use</u>
a	1908	172 Don Gaspar	1908-5: Sanborn	--	Black Smith	Metal Plating/Finishing/Fabricating
c	1930	235 Don Gaspar	1930: NMBD	Packard Service Station and Simmons Wray L	service station and repair	Automotive Gas Stations
c	1930	235 Don Gaspar	1930: HSD	Packard Service Station and Simmons WL	service station and auto repair	Automotive Gas Stations
c	1930	235 Don Gaspar	1930: HCP	Packard Service Station and Simmons WL	service station and auto repair	Automotive Gas Stations
c	1931	235 Don Gaspar	1931: NMBD	Packard Service Station and Simmons-Rand Motor Corp	service station and auto repair	Automotive Gas Stations
c	1932	235 Don Gaspar	1932: HSD	Packard Service Station and Simmons-Rand Motor Corp	service station	Automotive Gas Stations
c	1940	235 Don Gaspar	1940: HSD	Acme Auto Service	Auto Repair	Automotive Gas Stations
c	1940	235 Don Gaspar	1940: HCP	Acme Auto Service	Automobile Service Stations	Automotive Gas Stations
c	1942	235 Don Gaspar	1942: NMBD	Koury Saml	service station	Automotive Gas Stations
c-d	1934	235 to 237 Don Gaspar	1934: HSD	Koury's Super Service Sta	Auto Repair	Automotive Gas Stations
d	1930	237 Don Gaspar	1930-3: Sanborn	--	Filling Station	Automotive Gas Stations
d	1930	237.5 Don Gaspar	1930: HCP	Koury Super Service Station	Automobile Filling Stations	Automotive Gas Stations
d	1932	237 Don Gaspar	1932: HSD	Koury's Super Service Sta	Auto Repair	Automotive Gas Stations
d	1936	237.5 Don Gaspar	1936: NMBD	Koury Geo & Saml	service station	Automotive Gas Stations
d	1940	cor Alameda Don Gaspar	1940: NMBD	Acme Auto Service	Auto Repair	Automotive Gas Stations
d	1948	101 Alameda	1948-3: Sanborn	--	Vacant Lot	Public and Commercial Buildings

Location: Adjacent
UPC: 10540992211

Quadrant: B
UPC Property Address:

Property Risk: High
227 DON GASPAR AVE , 11 & 12 LOT 6 BLK 36 & LOT 7,8,9,10

sub

<u>UPC</u>	<u>Year</u>	<u>Address</u>	<u>Source</u>	<u>Business Name</u>	<u>Business Type</u>	<u>Primary Land Use</u>
a	1930	225 Don Gaspar	1930-3: Sanborn	--	Filling Station	Automotive Gas Stations
b	1930	227 to 229 Don Gaspar	1930-3: Sanborn	--	Auto Sales & Service	Automotive Body Shops/Repair Shops
b	1948	227 to 229 Don Gaspar	1948-3: Sanborn	--	Printing	Printing Industry
b	1991	227 Don Gaspar	1991: PCBP	Santa Fe Gold Works	Jewelry Mfrs	Metal Plating/Finishing/Fabricating
b	2000	227 Don Gaspar	2000: PCBP	Guns for Hire Leatherwork	Jewelry Repairing	Metal Plating/Finishing/Fabricating

Location: Adjacent
UPC: 10540992211

Quadrant: B
UPC Property Address:

Property Risk: High
121 E DON GASPAR AVE , LOT 12 BLK 38

sub

<u>UPC</u>	<u>Year</u>	<u>Address</u>	<u>Source</u>	<u>Business Name</u>	<u>Business Type</u>	<u>Primary Land Use</u>
a	1921	202 Water	1921-6: Sanborn	--	Gas Filling Stations	Automotive Gas Stations

Location: Adjacent
 UPC: 10540992311

Quadrant: B
 UPC Property Address:

Property Risk: High
 City Parking, sw corner of Don Gaspar Ave and W Water St

<u>sub</u> <u>UPC</u>	<u>Year</u>	<u>Address</u>	<u>Source</u>	<u>Business Name</u>	<u>Business Type</u>	<u>Primary Land Use</u>
a	1902	224 Water	1902-5: Sanborn	Santa Fe Water & Light Co.	Electric Light Plant	Utility Stations/Maintenance Areas
a	1908	120 Water	1908-5: Sanborn	Santa Fe Water & Light Co.	Electric Light Plant	Utility Stations/Maintenance Areas
a	1913	116, 120, 222, 225 Water	1913-6: Sanborn	Santa Fe Water & Light Co.	Electric Light Plant	Utility Stations/Maintenance Areas
a	1915	116, 120, 222, 225 Water	1915: NMBD	Santa Fe Water & Light Co	utility company - water, light and power	Utility Stations/Maintenance Areas
a	1919	cor Water Don Gaspar	1919: NMBD	Santa Fe Water & Light Co	utility company	Utility Stations/Maintenance Areas
a	1921	cor Water Don Gaspar	1921: NMBD	Santa Fe Water & Light Co	utility company	Utility Stations/Maintenance Areas
a	1921	225 Water	1921-6: Sanborn	Santa Fe Water & Light Co.	Electric Light Plant	Utility Stations/Maintenance Areas
a	1923	cor Water Don Gaspar	1923: NMBD	Santa Fe Water & Light Co	utility company	Utility Stations/Maintenance Areas
a	1926	cor Water Don Gaspar	1926: NMBD	Santa Fe Water & Light Co	utility company	Utility Stations/Maintenance Areas
a	1928	(near) se cor Water intersects Don Gaspar	1928: HSD	New Mexico Power Co	utility company	Utility Stations/Maintenance Areas
a	1928	cor Water Don Gaspar	1928: NMBD	New Mexico Power Co	utility company	Utility Stations/Maintenance Areas
a	1929	201 to 205 Don Gaspar	1929: NMBD	New Mexico Power Co	electric light and power, electrical appliances and supplies, City Water System	Utility Stations/Maintenance Areas
a	1930	(near) se cor Water intersects Don Gaspar	1930: HSD	New Mexico Power Co	utility company	Utility Stations/Maintenance Areas
a	1930	201 Don Gaspar	1930: NMBD	City Water System	utility company	Utility Stations/Maintenance Areas
a	1930	201 to 205 Don Gaspar	1930: NMBD	New Mexico Power Co	electric light and power, electrical appliances and supplies, City Water System	Utility Stations/Maintenance Areas
a	1930	se cor Water Don Gaspar	1930: HCP	New Mexico Power Co	Electric Light and Power Plants	Utility Stations/Maintenance Areas
a	1930	100 to 110 E Water	1930-3: Sanborn	New Mexico Power Co. Sub Station	Power Utility	Utility Stations/Maintenance Areas
a	1930	100 to 110 E Water	1930-3: Sanborn	New Mexico Power Co. Sub Station	Power Utility	Utility Stations/Maintenance Areas
a	1930	100 to 124 E Water	1948-3: Sanborn	New Mexico Power Co. Sub Station	Power Utility	Utility Stations/Maintenance Areas
a	1930	110 to 120 E Water	1930-3: Sanborn	New Mexico Power Co	Power Sub Station	Utility Stations/Maintenance Areas
a	1930	110 to 120 E Water	1930-3: Sanborn	New Mexico Power Co	Power Sub Station	Utility Stations/Maintenance Areas
a	1930	124 E Water	1930-5: Sanborn	New Mexico Power Co. Sub Station	Power Utility	Utility Stations/Maintenance Areas
a	1931	201 Don Gaspar	1931: NMBD	City Water System	utility company	Utility Stations/Maintenance Areas
a	1931	201 to 205 Don Gaspar	1931: NMBD	New Mexico Power Co	electric light and power, electrical appliances and supplies, City Water System	Utility Stations/Maintenance Areas
a	1932	(near) se cor Water intersects Don Gaspar	1932: HSD	New Mexico Power Co	utility company	Utility Stations/Maintenance Areas
a	1934	(near) se cor Water intersects Don Gaspar	1934: HSD	New Mexico Power Co	utility company	Utility Stations/Maintenance Areas
a	1936	201 Don Gaspar	1936: NMBD	City Water System	utility company	Utility Stations/Maintenance Areas

Location: Adjacent
UPC: 10540992311

Quadrant: B
UPC Property Address:

Property Risk: High
City Parking, sw corner of Don Gaspar Ave and W Water St

<u>sub</u> <u>UPC</u>	<u>Year</u>	<u>Address</u>	<u>Source</u>	<u>Business Name</u>	<u>Business Type</u>	<u>Primary Land Use</u>
a	1936	201 to 205 Don Gaspar	1936: NMBD	New Mexico Power Co	electric light and power, electrical appliances and supplies, City Water System	Utility Stations/Maintenance Areas
a	1936	228 Water	1936: NMBD	Model Cleaners	cleaners	Dry Cleaners
a	1938	201 Don Gaspar	1938: NMBD	City Water System	utility company	Utility Stations/Maintenance Areas
a	1938	201 to 205 Don Gaspar	1938: NMBD	New Mexico Power Co	electric light and power, electrical appliances and supplies, City Water System	Utility Stations/Maintenance Areas
a	1940	(near) se cor Water intersects Don Gaspar	1940: HSD	New Mexico Power Co	utility company	Utility Stations/Maintenance Areas
a	1940	201 Don Gaspar	1940: NMBD	City Water System	utility company	Utility Stations/Maintenance Areas
a	1940	201 to 205 Don Gaspar	1940: NMBD	New Mexico Power Co	electric light and power, City Water System	Utility Stations/Maintenance Areas
a	1940	se cor Water Don Gaspar	1940: HCP	New Mexico Power Co	Light, Heat & Power Companies	Utility Stations/Maintenance Areas
a	1942	201 Don Gaspar	1942: NMBD	City Water System	utility company	Utility Stations/Maintenance Areas
a	1942	201 to 205 Don Gaspar	1942: NMBD	New Mexico Power Co	electric light and power, electrical appliances and supplies, City Water System	Utility Stations/Maintenance Areas
a	1944	(near) se cor Water intersects Don Gaspar	1944: HSD	New Mexico Power Co	utility company	Utility Stations/Maintenance Areas
a	1947	(near) se cor Water intersects Don Gaspar	1947: HSD	New Mexico Power Co	utility company	Utility Stations/Maintenance Areas
a	1949	201 Don Gaspar	1949: HSD	Public Service Co of New Mexico	utility company	Utility Stations/Maintenance Areas
a	1991	102 E Water	1991: PCBP	Santa Fe Photo Express	Film Developing and Printing	Printing Industry
a	2000	102 E Water	2000: PCBP	Golden Web	Jewelry Manufactures	Jewelry Manufacturing
b	1902	226 Water	1902-5: Sanborn	--	Black Smith	Metal Plating/Finishing/Fabricating
d	1883	229 Water	1883-3: Sanborn	--	Black Smith	Metal Plating/Finishing/Fabricating
d	1886	229 Water	1886-2: Sanborn	--	Black Smith	Metal Plating/Finishing/Fabricating
d	1890	229 Water	1890-4: Sanborn	--	Black Smith	Metal Plating/Finishing/Fabricating
d	1902	229 Water	1902-5: Sanborn	--	Tin Shop	Metal Plating/Finishing/Fabricating

Location: Adjacent
UPC: 10540992161

Quadrant: B
UPC Property Address:

Property Risk: Moderate
235 DON GASPAR AVE , LOT 13 BLK 36 & LOT 14, 15, 16

<u>sub</u> <u>UPC</u>	<u>Year</u>	<u>Address</u>	<u>Source</u>	<u>Business Name</u>	<u>Business Type</u>	<u>Primary Land Use</u>
a	1926	231 Don Gaspar	1926: NMBD	Lacassagne Paul P and Baca Eloy	auto painter, auto tops, harnesses	Automotive Body Shops/Repair Shops
a	1928	231 Don Gaspar	1928: NMBD	New Mexico Motor Sales Inc	auto sales and service	Automotive Body Shops/Repair Shops
a	1930	231 Don Gaspar	1930-3: Sanborn	--	Auto Sales & Service	Automotive Body Shops/Repair Shops
a	1970	231 Don Gaspar	1970-3: Sanborn	--	Tire Service	Automotive Body Shops/Repair Shops
b	1926	233 Don Gaspar	1926: NMBD	Yerex Lowell	auto trimmer	Automotive Body Shops/Repair Shops
b	1928	233 Don Gaspar	1928: NMBD	Yerex Lowell	auto, trucks	Automotive Body Shops/Repair Shops
b	1928	233 Don Gaspar	1928: HSD	Yerex Lowell and Julian JA	garage	Automotive Body Shops/Repair Shops
b	1929	233 Don Gaspar	1929: NMBD	Yerex Lowell	auto trucks	Automotive Body Shops/Repair Shops

Location: Adjacent**Quadrant: B****Property Risk: Moderate**

UPC: 10540992161

UPC Property Address: 235 DON GASPAR AVE , LOT 13 BLK 36 & LOT 14,15,16

sub

<u>UPC</u>	<u>Year</u>	<u>Address</u>	<u>Source</u>	<u>Business Name</u>	<u>Business Type</u>	<u>Primary Land Use</u>
b	1930	233 Don Gaspar	1930-3: Sanborn	--	Auto Sales & Service	Automotive Body Shops/Repair Shops
c	1930	235 Don Gaspar	1930-3: Sanborn	--	Auto Sales & Service	Automotive Body Shops/Repair Shops
c	1944	235 Don Gaspar	1944: HSD	Santa Fe Tire Co	auto	Automotive Body Shops/Repair Shops
c	1947	235 Don Gaspar	1947: HSD	Santa Fe Tire Co	auto	Automotive Body Shops/Repair Shops
c	1955	235 Don Gaspar	1955: HSD	Goodrich B F Co The	tires	Automotive Body Shops/Repair Shops
c	1960	235 Don Gaspar	1960: HSD	Goodrich B F Co The	tires	Automotive Body Shops/Repair Shops
c	1960	235 Don Gaspar	1960: HCP	Goodrich B F Co The	Tire Dealers - Retail/Wholesale/Repairers	Automotive Body Shops/Repair Shops
c	1964	235 Don Gaspar	1964: HSD	Goodrich B F Co The	tires	Automotive Body Shops/Repair Shops
c	1969	235 Don Gaspar	1969: HSD	Goodrich B F Co The	tires	Automotive Body Shops/Repair Shops
c	1975	235 Don Gaspar	1975: PSD	Goodrich B F Co The	tires	Automotive Body Shops/Repair Shops
c	1980	235 Don Gaspar	1980: PCBP	Springer Tire & Supply Ltd	Tire Dealers and Repairing	Automotive Body Shops/Repair Shops
c	1980	235 Don Gaspar	1980: PSD	Springer Tire & Supply LTD	auto tires	Automotive Body Shops/Repair Shops

Location: Adjacent**Quadrant: B****Property Risk: Moderate**

UPC: 10540992211

UPC Property Address: 227 DON GASPAR AVE , 11 & 12 LOT 6 BLK 36 & LOT 7,8,9,10

sub

<u>UPC</u>	<u>Year</u>	<u>Address</u>	<u>Source</u>	<u>Business Name</u>	<u>Business Type</u>	<u>Primary Land Use</u>
a	1929	225 Don Gaspar	1929: NMBD	Wilson AD and Schultz & Gibbons	autos and auto park	Automotive Body Shops/Repair Shops
a	1960	225.5 Don Gaspar	1960: HCP	Santa Fe Auto Machine	Automobile Repairing	Automotive Body Shops/Repair Shops
a	1960	225.5 Don Gaspar	1960: HSD	Santa Fe Auto Machine	Auto Repair	Automotive Body Shops/Repair Shops
a	1975	225 Don Gaspar	1975: PSD	Yucca Speedway Printing	printers	Printing Industry
a-b	1940	225 to 227 Don Gaspar	1940: HSD	Don Carlos Motor Co	Auto Repair	Automotive Body Shops/Repair Shops
b	1930	227 Don Gaspar	1930: HCP	Quickel-Houk Motor Co	Automobile Dealers and Distributors, garages, tires, storage, repairing, parts, used cars, accessories and supplies	Automotive Body Shops/Repair Shops
b	1936	227 Don Gaspar	1936: NMBD	Houk Motor Co	autos	Automotive Body Shops/Repair Shops
b	1940	227 Don Gaspar	1940: HCP	Don Carlos Motor Co	Automobile garage, electricians, painters, battery service station, dealers new and used cars, tires, repairing, storage, service station	Automotive Body Shops/Repair Shops
b	1944	227 Don Gaspar	1944: HSD	Saint Germain Press	printers	Printing Industry
b	1947	227 Don Gaspar	1947: HSD	Saint Germain Press	printers	Printing Industry
b	1949	227 Don Gaspar	1949: HSD	Saint Germain Press	printers	Printing Industry
b	2005	227 Don Gaspar	2005: PCBP	Dizzyfish	Printers	Printing Industry

Location: Adjacent**Quadrant: B****Property Risk: Moderate**

UPC: 10540992251

UPC Property Address: 50 E SAN FRANCISCO ST , D249 P939 LOT 11 BLK 38

sub

<u>UPC</u>	<u>Year</u>	<u>Address</u>	<u>Source</u>	<u>Business Name</u>	<u>Business Type</u>	<u>Primary Land Use</u>
b	1960	115 Don Gaspar	1960: HCP	Chavez Vidal	Silver smith	Metal Plating/Finishing/Fabricating
b	1964	115 Don Gaspar	1964: HSD	Chavez J Vidal	Silver smith	Metal Plating/Finishing/Fabricating

Location: Adjacent
UPC: 10540992311

Quadrant: B
UPC Property Address:

Property Risk: Moderate
City Parking, sw corner of Don Gaspar Ave and W Water St

<u>sub</u>	<u>UPC</u>	<u>Year</u>	<u>Address</u>	<u>Source</u>	<u>Business Name</u>	<u>Business Type</u>	<u>Primary Land Use</u>
a	1883	222 to 224	Water	1883-3: Sanborn	--	Lumber Company	Hardware/Lumber/Parts Stores
a	1886	222 to 224	Water	1886-2: Sanborn	--	Lumber Company	Hardware/Lumber/Parts Stores
b	1883	225	Water	1883-3: Sanborn	--	Stoves	Public and Commercial Buildings
c	1883	226	Water	1883-3: Sanborn	--	Plumber	Construction/Demolition Areas
e	1928	213	Don Gaspar	1928: HSD	Windsor Antonio (o) Auto Transit Co and Guy's Transfer	auto transit	Fleet/Trucking/Bus Terminals
e	1928	213	Don Gaspar	1928: NMBD	Auto Transit Co	auto	Fleet/Trucking/Bus Terminals
e	1929	213	Don Gaspar	1929: NMBD	Auto Transit Co	auto	Fleet/Trucking/Bus Terminals
e	1930	213	Don Gaspar	1930: HSD	Windsor Antonio (o) Auto Transit Co	auto	Fleet/Trucking/Bus Terminals
e	1930	213	Don Gaspar	1930: NMBD	Auto Transit Co	auto	Fleet/Trucking/Bus Terminals
e	1930	213	Don Gaspar	1930: HCP	Auto Transit Co	Automobile Livery	Fleet/Trucking/Bus Terminals
e	1931	213	Don Gaspar	1931: NMBD	Auto Transit Co	auto	Fleet/Trucking/Bus Terminals
e	1932	213	Don Gaspar	1932: HSD	Windsor Antonio (o) Auto Transit Co	auto	Fleet/Trucking/Bus Terminals
e	1934	213	Don Gaspar	1934: HSD	Windsor Antonio (o)	auto	Fleet/Trucking/Bus Terminals

Location: Adjacent
UPC: 10540991851

Quadrant: B
UPC Property Address:

Property Risk: Low
28 -38 BURRO ALLEY , T17N R 9E S24 .105 AC, TR 2A & 2B

<u>sub</u>	<u>UPC</u>	<u>Year</u>	<u>Address</u>	<u>Source</u>	<u>Business Name</u>	<u>Business Type</u>	<u>Primary Land Use</u>
a	1886	18 to 19	Burro Alley	1886-3: Sanborn	--	Laundry	Dry Cleaners
b	1890	20	Burro Alley	1890-4: Sanborn	--	Gun Smith	Business Office

Location: Adjacent
UPC: 10540991871

Quadrant: B
UPC Property Address:

Property Risk: Low
205 W SAN FRANCISCO ST , T17N R 9E S24 (PORT OLD LOT 1,7) TR 3-A .034 AC

<u>sub</u>	<u>UPC</u>	<u>Year</u>	<u>Address</u>	<u>Source</u>	<u>Business Name</u>	<u>Business Type</u>	<u>Primary Land Use</u>
a	1921	307	San Francisco	1921: NMBD	Santa Fe Tailoring Co	sanitary steam pressing, cleaning, dyeing, and repairing; french dry cleaning	Dry Cleaners
a	1930	205.5 W	San Francisco	1930: HCP	Santa Fe Tailoring Co	Cleaners and Dyers	Dry Cleaners
a	1936	205	San Francisco	1936: NMBD	Giles JW Saddlery Co	saddles	Leather Manufacturing
a	1938	205	San Francisco	1938: NMBD	Giles JW Saddlery Co	saddles	Leather Manufacturing

Location: Adjacent
UPC: 10540991881

Quadrant: B
UPC Property Address:

Property Risk: Low
203 W SAN FRANCISCO ST , D/B/A BOOKSELLERS (PORT OLD L,OT 17) TR 3-B

<u>sub</u>	<u>UPC</u>	<u>Year</u>	<u>Address</u>	<u>Source</u>	<u>Business Name</u>	<u>Business Type</u>	<u>Primary Land Use</u>
a	1915	305	San Francisco	1915: NMBD	Serra Electric Co and Lewis Geo	electrical contractors and plumber	Construction/Demolition Areas
a	1926	305	San Francisco	1926: NMBD	Mirabal Motor Co	auto	Automotive Dealers - New and Used

Location: Adjacent**UPC: 10540992051****Quadrant: B****UPC Property Address:****Property Risk: Low****125 W SAN FRANCISCO ST , LOT 2 125 SAN FRANCISCO & 12,7,1271/2**

<u>sub</u>	<u>UPC</u>	<u>Year</u>	<u>Address</u>	<u>Source</u>	<u>Business Name</u>	<u>Business Type</u>	<u>Primary Land Use</u>
a	1926	127 San Francisco	1926: NMBD	Bowman Motor Co	auto dealer	Automotive Dealers - New and Used	
a	1928	127.5 W San Francisco	1928: HSD	Gonzalez Taxi	auto	Fleet/Trucking/Bus Terminals	
a	1930	127.5 W San Francisco	1930: HSD	Gonzalez Taxi & Transfer	auto	Fleet/Trucking/Bus Terminals	
a	1930	127.5 W San Francisco	1930: HCP	Gonzalez Taxi & Transfer	Automobile Livery	Fleet/Trucking/Bus Terminals	
a	1940	127 San Francisco	1940: NMBD	Cartwright Hardware Co	hardware/lumber	Hardware/Lumber/Parts Stores	
a	1940	127 W San Francisco	1940: HCP	Cartwright Hardware Co	Plumbers, Gas and Steam Fitters, builders hardware; paint, oil, painters supplies, hardware	Hardware/Lumber/Parts Stores	
a	1940	127.5 W San Francisco	1940: HSD	Santa Fe Candy Kitchen	confectioners	Food Processing	
a	1942	127 W San Francisco	1942: NMBD	Cartwright Hardware Co	hardware/lumber	Hardware/Lumber/Parts Stores	
a	1944	127 W San Francisco	1944: HSD	Cartwright Hardware Co	hardware/lumber	Hardware/Lumber/Parts Stores	
a	1944	127.5 W San Francisco	1944: HSD	Santa Fe Candy Kitchen	confectioners	Food Processing	
a	1947	127 W San Francisco	1947: HSD	Cartwright Hardware Co	hardware/lumber	Hardware/Lumber/Parts Stores	
a	1947	127.5 W San Francisco	1947: HSD	Santa Fe Candy Kitchen	confectioners	Food Processing	
a	1949	127.5 W San Francisco	1949: HSD	Santa Fe Candy Kitchen	confectioners	Food Processing	
a	1955	127.5 W San Francisco	1955: HSD	Santa Fe Candy Kitchen	confectioners	Food Processing	
a	1960	127.5 W San Francisco	1960: HSD	Santa Fe Candy Kitchen	confectioners	Food Processing	
a	1964	127.5 W San Francisco	1964: HSD	Santa Fe Candy Kitchen	confectioners	Food Processing	
a	1969	127.5 W San Francisco	1969: HSD	Santa Fe Candy Kitchen Mfg	confectioners	Food Processing	
a	1975	127.5 W San Francisco	1975: PSD	Senor Murphy Candy Maker mfg	confectioners	Food Processing	
a	1980	127.5 W San Francisco	1980: PSD	Senor Murphy Candy Maker mfg	confectioners	Food Processing	

Location: Adjacent**UPC: 10540992091****Quadrant: B****UPC Property Address:****Property Risk: Low****123 W SAN FRANCISCO ST , LOT 7 BLK 10 DBA BANANA REPU,BLIC**

<u>sub</u>	<u>UPC</u>	<u>Year</u>	<u>Address</u>	<u>Source</u>	<u>Business Name</u>	<u>Business Type</u>	<u>Primary Land Use</u>
a	1883	327.5 San Francisco	1883-2: Sanborn	--	Black Smith	Metal Plating/Finishing/Fabricating	
a	1886	327.5 San Francisco	1886-3: Sanborn	--	Black Smith	Metal Plating/Finishing/Fabricating	
a	1890	327.5 San Francisco	1890-4: Sanborn	--	Black Smith	Metal Plating/Finishing/Fabricating	
a	1930	123 W San Francisco	1930-3: Sanborn	--	Movies	Public and Commercial Buildings	
b	1898	327 San Francisco	1898-4: Sanborn	--	Tin Shop	Metal Plating/Finishing/Fabricating	
b	1902	327 San Francisco	1902-5: Sanborn	--	Tin Shop	Metal Plating/Finishing/Fabricating	

Location: Adjacent **Quadrant: B** **Property Risk: Low**
UPC: 10540992091 **UPC Property Address: 123 W SAN FRANCISCO ST , LOT 7 BLK 10 DBA BANANA REPU,BLIC**

<u>sub</u>	<u>UPC</u>	<u>Year</u>	<u>Address</u>	<u>Source</u>	<u>Business Name</u>	<u>Business Type</u>	<u>Primary Land Use</u>
b	1908	253 San Francisco	1908-5: Sanborn	--		Meat	Food Processing

Location: Adjacent **Quadrant: B** **Property Risk: Low**
UPC: 10540992161 **UPC Property Address: 235 DON GASPAR AVE , LOT 13 BLK 36 & LOT 14,15,16**

<u>sub</u>	<u>UPC</u>	<u>Year</u>	<u>Address</u>	<u>Source</u>	<u>Business Name</u>	<u>Business Type</u>	<u>Primary Land Use</u>
a	1928	231 Don Gaspar	1928: HSD		New Mexico Motor Sales Inc	auto	Automotive Dealers - New and Used
a	1929	231 Don Gaspar	1929: NMBD		Gallegos JC Motor Co	auto	Automotive Dealers - New and Used
c	1926	cor Alameda Don Gaspar	1926: NMBD		Emblem OS	auto	Automotive Dealers - New and Used
c	1928	235 Don Gaspar	1928: HSD		Emblem Motor Co	auto	Automotive Dealers - New and Used
c	1928	235 Don Gaspar	1928: NMBD		Emblem OS Motor Co-Packard Motor Cars	auto dealer	Automotive Dealers - New and Used
c	1929	235 Don Gaspar	1929: NMBD		Emblem OS Motor Co-Packard Motor Cars and Mountain Truck Corp	auto	Automotive Dealers - New and Used
c	1936	235 Don Gaspar	1936: NMBD		Grimes Motor Co	auto	Automotive Dealers - New and Used
c	1949	235 Don Gaspar	1949: HSD		Capital Appl Co and Radio Tech	household appl	General Repair Shops

Location: Adjacent **Quadrant: B** **Property Risk: Low**
UPC: 10540992211 **UPC Property Address: 227 DON GASPAR AVE , 11 & 12 LOT 6 BLK 36 & LOT 7,8,9,10**

<u>sub</u>	<u>UPC</u>	<u>Year</u>	<u>Address</u>	<u>Source</u>	<u>Business Name</u>	<u>Business Type</u>	<u>Primary Land Use</u>
a	1928	225 Don Gaspar	1928: HSD		Driverless Car Rental Co	auto	Fleet/Trucking/Bus Terminals
a	1928	225 Don Gaspar	1928: NMBD		Driverless Car Rental Co	auto	Fleet/Trucking/Bus Terminals
a	1930	225 Don Gaspar	1930: HCP		Driverless Car Rental Co	Automobile Livery	Fleet/Trucking/Bus Terminals
a	1930	225 Don Gaspar	1930: HSD		Driverless Car Rental Co	auto	Fleet/Trucking/Bus Terminals
a	1930	225 Don Gaspar	1930: NMBD		Driverless Car Rental Co	auto	Fleet/Trucking/Bus Terminals
a	1931	225 Don Gaspar	1931: NMBD		Driverless Car Rental Co	auto	Fleet/Trucking/Bus Terminals
a	1960	225 Don Gaspar	1960: HSD		Jones Lincoln Mercury Sls Inc	used cars	Automotive Dealers - New and Used
a-b	1932	225 to 227 Don Gaspar	1932: HSD		Quickel-Houk Motor Co	auto	Automotive Dealers - New and Used
a-b	1934	225 to 227 Don Gaspar	1934: HSD		Quickel-Houk Motor Co	auto	Automotive Dealers - New and Used
b	1928	227 Don Gaspar	1928: NMBD		Quickel-Houk Motor Co	auto	Automotive Dealers - New and Used
b	1929	227 Don Gaspar	1929: NMBD		Quickel-Houk Motor Co	auto	Automotive Dealers - New and Used
b	1930	227 Don Gaspar	1930: HSD		Quickel-Houk Motor Co	auto	Automotive Dealers - New and Used
b	1930	227 Don Gaspar	1930: NMBD		Quickel-Houk Motor Co	auto	Automotive Dealers - New and Used
b	1931	227 Don Gaspar	1931: NMBD		Quickel-Houk Motor Co	auto	Automotive Dealers - New and Used
b	1940	227 Don Gaspar	1940: NMBD		Don Carlos Motor Co	auto	Automotive Dealers - New and Used
b	1942	227 Don Gaspar	1942: NMBD		Withrow Motor Co	auto	Automotive Dealers - New and Used
b	1955	227 Don Gaspar	1955: HSD		Zia Motors	auto	Automotive Dealers - New and Used
b	1960	227 Don Gaspar	1960: HSD		Jones Lincoln Mercury Sls Inc	auto	Automotive Dealers - New and Used
b	1960	227 Don Gaspar	1960: HCP		Motorsport Corp	Automobile Dealers	Automotive Dealers - New and Used
c	1948	221 Don Gaspar	1948-3: Sanborn		--	Used Auto Sales	Automotive Dealers - New and Used

Location: Adjacent **Quadrant: B** **Property Risk: Low**
UPC: 10540992211 **UPC Property Address: 121 E DON GASPAR AVE , LOT 12 BLK 38**

<u>sub</u>	<u>UPC</u>	<u>Year</u>	<u>Address</u>	<u>Source</u>	<u>Business Name</u>	<u>Business Type</u>	<u>Primary Land Use</u>
a	1883	202 Water	1883-3: Sanborn		--	Printing	Printing Industry

Location: Adjacent
UPC: 10540992211

Quadrant: B
UPC Property Address:

Property Risk: Low
121 E DON GASPAR AVE , LOT 12 BLK 38

<u>sub</u>	<u>UPC</u>	<u>Year</u>	<u>Address</u>	<u>Source</u>	<u>Business Name</u>	<u>Business Type</u>	<u>Primary Land Use</u>
a	1886	202	Water	1886-2: Sanborn	--	Printing	Printing Industry
a	1919	201	Don Gaspar	1919: NMBD	Montezuma Auto Service	auto service	Automotive Body Shops/Repair Shops
a	1921	201	Don Gaspar	1921: NMBD	Andrews Frank	autos	Automotive Body Shops/Repair Shops
a	1923	201	Don Gaspar	1923: NMBD	Andrews Frank	autos	Automotive Body Shops/Repair Shops
a	1930	101 E	Water	1930-3: Sanborn	--	Store	Public and Commercial Buildings
b	1921	--	Don Gaspar	1921-6: Sanborn	--	Auto Sales Room	Automotive Dealers - New and Used

Location: Adjacent
UPC: 10540992241

Quadrant: B
UPC Property Address:

Property Risk: Low
107 W SAN FRANCISCO ST , T17N R 9E S24 107-109 W
SAN FRANCISCO ST D/B/A SPIRIT LOT ,H BLK 43 .072 AC

<u>sub</u>	<u>UPC</u>	<u>Year</u>	<u>Address</u>	<u>Source</u>	<u>Business Name</u>	<u>Business Type</u>	<u>Primary Land Use</u>
a	1926	107 San Francisco		1926: NMBD	Parkhurst T Harmon	photog, curios	Photographic Manufacturing and Uses
a	1929	107 San Francisco		1929: NMBD	Parkhurst T Harmon	photographer, curios	Photographic Manufacturing and Uses
a	1930	107 San Francisco		1930: NMBD	Parkhurst T Harmon	photographer, curios	Photographic Manufacturing and Uses
b	1926	109.5 San Francisco		1926: NMBD	Insley Thos A	transfer	Fleet/Trucking/Bus Terminals
b	1928	109 San Francisco		1928: NMBD	Palace Electric Co and Mack JH	washers, refrigerators, appliances and supplies, contracting, wiring; and photog, kodak finishing	Photographic Manufacturing and Uses
b	1929	109 San Francisco		1929: NMBD	Palace Electric Co and Mack JH	washers, refrigerators, appliances and supplies, contracting, wiring; and photog, kodak finishing	Photographic Manufacturing and Uses
b	1930	109 San Francisco		1930: NMBD	Mack Photo Service	photographic	Photographic Manufacturing and Uses
b	1930	109 E San Francisco		1930: HCP	Mack Photo Service	Commerical Photographers/ Enlarging	Photographic Manufacturing and Uses
b	1931	109 San Francisco		1931: NMBD	Mack Photo Service	photographic	Photographic Manufacturing and Uses
b	1936	109 San Francisco		1936: NMBD	Mack Photo Service	photographic	Photographic Manufacturing and Uses
b	1938	109 E San Francisco		1938: NMBD	Griffin Electric Co and Mack Photo Service	electric and photography	Photographic Manufacturing and Uses
b	1940	109 E San Francisco		1940: NMBD	The Camera Shop	photographic	Photographic Manufacturing and Uses
b	1942	109 W San Francisco		1942: NMBD	Butts Paul D	drugs	Pharmaceutical Manufacturing
c	1928	111 San Francisco		1928: NMBD	Sanford Don W	drugs	Pharmaceutical Manufacturing
c	1929	111 San Francisco		1929: NMBD	Sanford Don W and Santa Fe Transportation Co	drugs and auto	Pharmaceutical Manufacturing
c	1930	111 San Francisco		1930: NMBD	Santa Fe Transportation Co	autos	Fleet/Trucking/Bus Terminals
c	1930	111 E rear San Francisco		1930: HCP	New Mexico State Record	Printers - Books and Job	Printing Industry
c	1931	111 San Francisco		1931: NMBD	Clarkson Hunter Inc	transportation	Fleet/Trucking/Bus Terminals
c	1942	111 E San Francisco		1942: NMBD	Mercado San Ysidro	furniture mfrs	Furniture Repair/Manufacturing

Location: Adjacent
UPC: 10540992251

Quadrant: B
UPC Property Address:

Property Risk: Low
50 E SAN FRANCISCO ST , D249 P939 LOT 11 BLK 38

<u>sub</u> <u>UPC</u>	<u>Year</u>	<u>Address</u>	<u>Source</u>	<u>Business Name</u>	<u>Business Type</u>	<u>Primary Land Use</u>
a	1919	236 San Francisco	1919: NMBD	Beacham-Mignardot Hardware Co	hardware	Hardware/Lumber/Parts Stores
a	1921	236 San Francisco	1921: NMBD	Beacham-Mignardot Hardware Co	hardware	Hardware/Lumber/Parts Stores
a	1923	236 San Francisco	1923: NMBD	Beacham-Mignardot Hardware Co	hardware	Hardware/Lumber/Parts Stores
a	1926	50 San Francisco	1926: NMBD	Beacham-Mignardot Hardware Co	hardware	Hardware/Lumber/Parts Stores
a	1928	50 San Francisco	1928: NMBD	Beacham-Mignardot Hardware Co	hardware	Hardware/Lumber/Parts Stores
a	1928	50 E San Francisco	1928: HSD	Beacham-Mignardot Hardware Co	hardware	Hardware/Lumber/Parts Stores
a	1929	50 San Francisco	1929: NMBD	Beacham-Mignardot Hardware Co	hardware	Hardware/Lumber/Parts Stores
a	1930	cor San Francisco Don Gaspar	1930: HCP	Beacham-Mignardot Hardware Co Inc	Paint, Oil and Painters Supplies, builders hardware, gas heating equipment	Hardware/Lumber/Parts Stores
a	1930	50 San Francisco	1930: NMBD	Beacham-Mignardot Hardware Co	hardware	Hardware/Lumber/Parts Stores
a	1930	50 E San Francisco	1930: HSD	Beacham-Mignardot Hardware Co	hardware	Hardware/Lumber/Parts Stores
a	1931	50 San Francisco	1931: NMBD	Beacham-Mignardot Hardware Co	hardware	Hardware/Lumber/Parts Stores
a	1932	50 E San Francisco	1932: HSD	Beacham-Mignardot Hardware Co	hardware	Hardware/Lumber/Parts Stores
a	1934	50 E San Francisco	1934: HSD	Beacham-Mignardot Hardware Co	hardware	Hardware/Lumber/Parts Stores

Location: Adjacent
UPC: 10540991190

Quadrant: C
UPC Property Address:

Property Risk: High
210 MONTEZUMA AVE , (LEGAL TR 2) 0.152 AC LOT 1, BLK 1 & LOT 3 & 4

<u>sub</u> <u>UPC</u>	<u>Year</u>	<u>Address</u>	<u>Source</u>	<u>Business Name</u>	<u>Business Type</u>	<u>Primary Land Use</u>
a	1930	400 to 406 Cerrillos Rd	1930-13: Sanborn	--	Filling Station	Automotive Gas Stations
a	1948	208 Montezuma	1948-13: Sanborn	--	Filling Station	Automotive Gas Stations
a	1970	208 Montezuma	1970-13: Sanborn	--	Filling Station	Automotive Gas Stations

Location: Adjacent
UPC: 10540991360

Quadrant: C
UPC Property Address:

Property Risk: High
204 MONTEZUMA AVE , CAP 55 SS (OLD LOT 15 BLK 24) ,LOT 1 KINGS MAP & LOT 2 ,PORT

<u>sub</u> <u>UPC</u>	<u>Year</u>	<u>Address</u>	<u>Source</u>	<u>Business Name</u>	<u>Business Type</u>	<u>Primary Land Use</u>
a	1930	200 to 204 Montezuma	1930-11: Sanborn	--	Filling Station	Automotive Gas Stations
a	1948	200 to 204 Montezuma	1948-11: Sanborn	--	Filling Station	Automotive Gas Stations

Location: Adjacent
UPC: 10540991001

Quadrant: C
UPC Property Address:

Property Risk: Moderate
329 SANDOVAL ST , TR AB T17N R 9E S24 .,480 AC

<u>sub</u> <u>UPC</u>	<u>Year</u>	<u>Address</u>	<u>Source</u>	<u>Business Name</u>	<u>Business Type</u>	<u>Primary Land Use</u>
b	1936	232 Montezuma	1936: NMBD	Cobb EM Machine Works	machine works	Machine Shops/Metal Fabrication
b	1938	232 Montezuma	1938: NMBD	Cobb EM Machine Works and Hedrick Express Lines	machine works	Machine Shops/Metal Fabrication

Location: Adjacent
UPC: 10540991001

Quadrant: C
UPC Property Address:

Property Risk: Moderate
329 SANDOVAL ST , TR AB T17N R 9E S24 .,480 AC

sub

<u>UPC</u>	<u>Year</u>	<u>Address</u>	<u>Source</u>	<u>Business Name</u>	<u>Business Type</u>	<u>Primary Land Use</u>
b	1940	232 Montezuma	1940: NMBD	Cobb EM Machine Works and Rio Grande Truck Line	machine works	Machine Shops/Metal Fabrication
b	1948	333 Hancock	1948-13: Sanborn	--	Machine Shop	Machine Shops/Metal Fabrication
b	1970	333 Hancock	1970-13: Sanborn	--	Machine Shop	Machine Shops/Metal Fabrication

Location: Adjacent
UPC: 10540991360

Quadrant: C
UPC Property Address:

Property Risk: Moderate
**204 MONTEZUMA AVE , CAP 55 SS (OLD LOT 15 BLK 24)
,LOT 1 KINGS MAP & LOT 2 ,PORT**

sub

<u>UPC</u>	<u>Year</u>	<u>Address</u>	<u>Source</u>	<u>Business Name</u>	<u>Business Type</u>	<u>Primary Land Use</u>
a	1929	200 Montezuma	1929: NMBD	Phillips Petroleum Co	service station	Automotive Gas Stations
a	1930	200 Montezuma	1930: NMBD	Phillips Petroleum Co	service station	Automotive Gas Stations
a	1930	204 Montezuma	1930: HSD	Phillips Petroleum Co	service station	Automotive Gas Stations
a	1930	204 Montezuma	1930: HCP	Phillips Petroleum Co	Automobile Filling Stations, oils - wholesale	Automotive Gas Stations
a	1931	200 Montezuma	1931: NMBD	Phillips Petroleum Co	whole gas oils	Automotive Gas Stations
a	1936	204 Montezuma	1936: NMBD	Fincke HJ	service station	Automotive Gas Stations
a	1940	405 Cerrillos Rd	1940: NMBD	White Lela	clean, press	Dry Cleaners
a	1940	405 Cerrillos Rd	1940: HCP	Spikes Cleaners	Cleaners and Dyers	Dry Cleaners
a	1940	405 Cerrillos Rd	1940: HSD	Spikes Cleaners	laundry/dry cleaners	Dry Cleaners
a	1940	204 Montezuma	1940: HCP	Phillips Petroleum Co	Automobile Service Stations	Automotive Gas Stations
a	1940	204 Montezuma	1940: HSD	Phillips Petroleum Co	service station	Automotive Gas Stations
a	1942	204 Montezuma	1942: NMBD	Fincke HJ	service station	Automotive Gas Stations
a	1944	405 Cerrillos Rd	1944: HSD	Capital Clnrs	laundry/dry cleaners	Dry Cleaners
a	1947	405 Cerrillos Rd	1947: HSD	Capital Clnrs	laundry/dry cleaners	Dry Cleaners
a	1947	204 Montezuma	1947: HSD	Rich Willard Phillips 66 Serv	service station	Automotive Gas Stations
a	1949	405 Cerrillos Rd	1949: HSD	Capital Clnrs	laundry/dry cleaners	Dry Cleaners
a	1949	204 Montezuma	1949: HSD	Parker's Joe Phillips 66 Serv Sta	service station	Automotive Gas Stations
a	1955	405 Cerrillos Rd	1955: HSD	Capital Clnrs	laundry/dry cleaners	Dry Cleaners
a	1955	204 Montezuma	1955: HSD	Phillips 66 Service Station	service station	Automotive Gas Stations
a	1960	204 Montezuma	1960: HCP	Capitol 66 Service Station	Gasoline Stations	Automotive Gas Stations
a	1960	204 Montezuma	1960: HSD	Capitol 66 Service Station	service station	Automotive Gas Stations
a	1964	204 Montezuma	1964: HSD	Capitol 66 Service Station	service station	Automotive Gas Stations
a	1969	204 Montezuma	1969: HSD	Capitol 66 Service Station	service station	Automotive Gas Stations
a	1980	204 Montezuma	1980: PSD	Capital Sixty-Six	service station	Automotive Gas Stations
a	1980	204 Montezuma	1980: PCBP	Capitol Sixty-Six	Gasoline Stations	Automotive Gas Stations

Location: Adjacent
UPC: 10540990651

Quadrant: C
UPC Property Address:

Property Risk: Low
323 GUADALUPE ST , LOT 10 BLK 6

sub

<u>UPC</u>	<u>Year</u>	<u>Address</u>	<u>Source</u>	<u>Business Name</u>	<u>Business Type</u>	<u>Primary Land Use</u>
a	1940	317 to 321 Guadalupe	1940: HSD	Coca-Cola Bottling Co	bottling company	Food Processing
a	1942	323 Guadalupe	1942: NMBD	Coca-Cola Bottling Co	bottling company	Food Processing
a	1947	323 Guadalupe	1947: HSD	Coca-Cola Bottling Co	bottling company	Food Processing
a	1948	323 Guadalupe	1948-13: Sanborn	--	Bottling Works	Food Processing
a	1949	323 Guadalupe	1949: HSD	Coca-Cola Bottling Co	bottling company	Food Processing
a	1955	323 Guadalupe	1955: HSD	Coca-Cola Bottling Co	bottling company	Food Processing
a	1960	323 Guadalupe	1960: HSD	Coca-Cola Bottling Co of Santa Fe Inc	bottling company	Food Processing
a	1960	323 Guadalupe	1960: HCP	Coca-Cola Bottling Co of Santa Fe Inc	Bottlers - Carbonated Beverages	Food Processing

Location: Adjacent
UPC: 10540990651

Quadrant: C
UPC Property Address: 323 GUADALUPE ST , LOT 10 BLK 6

Property Risk: Low

sub

<u>UPC</u>	<u>Year</u>	<u>Address</u>	<u>Source</u>	<u>Business Name</u>	<u>Business Type</u>	<u>Primary Land Use</u>
a	1975	322 Guadalupe	1975: PSD	Santa Fe Auto Repair and B & M Trim Shop	auto repair	Automotive Body Shops/Repair Shops
b	1964	320 Aztec St	1964: HSD	Coca-Cola Bottling Co of Santa Fe Inc	bottling company	Food Processing
b	1969	320 Aztec St	1969: HSD	Thiele Harvey & Co confectionery whol	confectioners	Food Processing
b	1975	320 Aztec St	1975: PSD	Thiele Harvey & Co	confectioners	Food Processing
b	1980	320 Aztec St	1980: PSD	Krum Distributing Co confectionary whol	confectionary	Food Processing
b	1995	320 Aztec St	1995: PCBP	Motley Michael	Graphic Designers	Business Office
b	2000	320 Aztec St	2000: PCBP	Grignon Thomas Graphic Design and Motley Michael Studio	Photographers - Commercial	Photographic Manufacturing and Uses
b	2005	320 Aztec St	2005: PCBP	Lisa Law Productions	Photography	Photographic Manufacturing and Uses

Location: Adjacent
UPC: 10540990811

Quadrant: C
UPC Property Address: 310 AZTEC ST , LOT 6 BLK 6 (NO BLK 18)

Property Risk: Low

sub

<u>UPC</u>	<u>Year</u>	<u>Address</u>	<u>Source</u>	<u>Business Name</u>	<u>Business Type</u>	<u>Primary Land Use</u>
a	1995	310 Aztec St	1995: PCBP	Santa Fe Heritage Door Co	Doors	Furniture Repair/Manufacturing

Location: Adjacent
UPC: 10540990861

Quadrant: C
UPC Property Address: 328 SANDOVAL ST , RITZ BEAUTY SALON LOT 5 BLK ,8 328 SANDOVAL MASTER ,CLEANERS

Property Risk: Low

sub

<u>UPC</u>	<u>Year</u>	<u>Address</u>	<u>Source</u>	<u>Business Name</u>	<u>Business Type</u>	<u>Primary Land Use</u>
a	1970	202 Hancock	1970-13: Sanborn	--	vacant lot	Public and Commercial Buildings
a	1975	328 Sandoval	1975: PSD	Master Cleaners	laundry/dry cleaners	Dry Cleaners
a	1980	328 Sandoval	1980: PCBP	Master Cleaners	Cleaners and Dyers	Dry Cleaners
a	1980	328 Sandoval	1980: PSD	Master Cleaners	laundry/dry cleaners	Dry Cleaners
a	1985	328 Sandoval	1985: PCBP	Master Cleaners	Cleaners and Dyers	Dry Cleaners
a	1991	328 Sandoval	1991: PCBP	Master Dry Cleaners	Cleaners and Dyers	Dry Cleaners
a	1995	328 Sandoval	1995: PCBP	Master Dry Cleaners	Cleaners	Dry Cleaners
a	2000	328 Sandoval	2000: PCBP	Master Cleaners	Laundries	Dry Cleaners

Location: Adjacent
UPC: 10540991001

Quadrant: C
UPC Property Address: 329 SANDOVAL ST , TR AB T17N R 9E S24 .,480 AC

Property Risk: Low

sub

<u>UPC</u>	<u>Year</u>	<u>Address</u>	<u>Source</u>	<u>Business Name</u>	<u>Business Type</u>	<u>Primary Land Use</u>
a	1919	125 Montezuma	1919: NMBD	Hondo Tie & Lumber Co	planing mill, saw mill, mill work of all kinds, sash-doors-windows	Hardware/Lumber/Parts Stores
a	1921	12? Montezuma	1921-9: Sanborn	Hondo Pine Lumber Co.	Lumber Company	Hardware/Lumber/Parts Stores
a	1921	125 Montezuma	1921: NMBD	Hondo Tie & Lumber Co	planing mill, saw mill, millwork	Hardware/Lumber/Parts Stores
a	1923	125 Montezuma	1923: NMBD	Yellow Pine Lumber Co	lumber	Hardware/Lumber/Parts Stores
a	1975	333 Sandoval	1975: PSD	Capital Kawasaki	motorcycles/bicycles	Automotive Body Shops/Repair Shops
b	1949	333 Hancock	1949: HSD	Capital Auto Supply Co	auto	Hardware/Lumber/Parts Stores
b	1955	333 Hancock	1955: HSD	Capital Auto Supply Co	auto	Hardware/Lumber/Parts Stores
b	1960	333 Hancock	1960: HCP	Kennedy, Kirby K Capital Auto Supply Co	Automobile Accessories and Parts, machine shops	Automotive Body Shops/Repair Shops
b	1960	333 Hancock	1960: HSD	Kennedy, Kirby K Capital Auto Supply Co	auto	Hardware/Lumber/Parts Stores

Location: Adjacent
UPC: 10540991001

Quadrant: C
UPC Property Address:

Property Risk: Low
329 SANDOVAL ST , TR AB T17N R 9E S24 .,480 AC

<u>sub</u> UPC	<u>Year</u>	<u>Address</u>	<u>Source</u>	<u>Business Name</u>	<u>Business Type</u>	<u>Primary Land Use</u>
b	1964	333 Hancock	1964: HSD	Kennedy, Kirby K Capital Auto Suppy Co	auto	Hardware/Lumber/Parts Stores
b	1969	333 Hancock	1969: HSD	Kennedy, Kirby K Capital Auto Suppy Co	auto	Hardware/Lumber/Parts Stores

Location: Adjacent
UPC: 10540991110

Quadrant: C
UPC Property Address:

Property Risk: Low
225 MONTEZUMA AVE , LOT 13 BLK 20 AKA LOTS 1 & 2 ,PER PLAT 415/12

<u>sub</u> UPC	<u>Year</u>	<u>Address</u>	<u>Source</u>	<u>Business Name</u>	<u>Business Type</u>	<u>Primary Land Use</u>
a	1931	225 Montezuma	1931: NMBD	Biggs JC	painting contr	Construction/Demolition Areas
a	1936	225 Montezuma	1936: NMBD	Biggs JC	painting contr	Construction/Demolition Areas
a	1938	225 Montezuma	1938: NMBD	Biggs JC	painting contr	Construction/Demolition Areas
a	1940	225 Montezuma	1940: NMBD	Biggs JC	painting contr	Construction/Demolition Areas
a	1942	225 Montezuma	1942: NMBD	Biggs JC	painting contr	Construction/Demolition Areas

Location: Adjacent
UPC: 10540991190

Quadrant: C
UPC Property Address:

Property Risk: Low
210 MONTEZUMA AVE , (LEGAL TR 2) 0.152 AC LOT 1, BLK 1 & LOT 3 & 4

<u>sub</u> UPC	<u>Year</u>	<u>Address</u>	<u>Source</u>	<u>Business Name</u>	<u>Business Type</u>	<u>Primary Land Use</u>
a	1928	406 Cerrillos Rd	1928: HSD	Continental Oil Co Sta No 2	oil	Chemical/Petroleum Processing/Storage
a	1930	406 Cerrillos Rd	1930: HCP	Continental Oil Co	Automobile Filling Stations	Automotive Gas Stations
a	1930	406 Cerrillos Rd	1930: HSD	Continental Oil Co Sta No 2	oil	Chemical/Petroleum Processing/Storage
a	1932	406 Cerrillos Rd	1932: HSD	Continental Oil Co	oil	Chemical/Petroleum Processing/Storage
a	1932	sw cor Cerrillos Galisteo	1932: HSD	Phillips Petroleum Co	service station	Automotive Gas Stations
a	1934	406 Cerrillos Rd	1934: HSD	Continental Oil Co	oil	Chemical/Petroleum Processing/Storage
a	1934	sw cor Cerrillos Galisteo	1934: HSD	Phillips Petroleum Co	service station	Automotive Gas Stations
a	1936	406 Cerrillos Rd	1936: NMBD	Bauer ES	service station	Automotive Gas Stations
a	1938	406 Cerrillos Rd	1938: NMBD	Bauer ES	service station	Automotive Gas Stations
a	1940	406 Cerrillos Rd	1940: HCP	Bauer Ellis Service Stations	Automobile Service Stations	Automotive Gas Stations
a	1940	406 Cerrillos Rd	1940: HSD	Bauer Ellis Service Stations	service station	Automotive Gas Stations
a	1940	406 Cerrillos Rd	1940: NMBD	Bauer ES	service station	Automotive Gas Stations
a	1942	406 Cerrillos Rd	1942: NMBD	Bauer ES	service station	Automotive Gas Stations
a	1955	406 Cerrillos Rd	1955: HSD	Santa Fe Motor Co	auto	Automotive Dealers - New and Used

Location: Adjacent
UPC: 10540991200

Quadrant: C
UPC Property Address:

Property Risk: Low
205 MONTEZUMA AVE , T17N R 9E S24 TR A & B

<u>sub</u> UPC	<u>Year</u>	<u>Address</u>	<u>Source</u>	<u>Business Name</u>	<u>Business Type</u>	<u>Primary Land Use</u>
a	1947	205 Montezuma	1947: HSD	Sanco Motors	auto	Automotive Body Shops/Repair Shops
a	1948	217 to 219 Montezuma	1948-13: Sanborn	--	Auto Sales & Service	Automotive Body Shops/Repair Shops
a	1949	205 Montezuma	1949: HSD	Sanco Motors	auto	Automotive Body Shops/Repair Shops
a	1955	205 Montezuma	1955: HSD	Sanco Motors	auto dlrs	Automotive Body Shops/Repair Shops
a	1960	205 Montezuma	1960: HCP	Sanco Motors	Automobile Accessories and Parts - Retail, Dealers, repairing	Automotive Body Shops/Repair Shops
a	1960	205 Montezuma	1960: HSD	Sanco Motors	auto dlrs	Automotive Body Shops/Repair Shops

Location: Adjacent **Quadrant: C** **Property Risk: Low**
UPC: 10540991200 **UPC Property Address: 205 MONTEZUMA AVE , T17N R 9E S24 TR A & B**

<u>sub</u> <u>UPC</u>	<u>Year</u>	<u>Address</u>	<u>Source</u>	<u>Business Name</u>	<u>Business Type</u>	<u>Primary Land Use</u>
b	1938	223.5 Montezuma	1938: NMBD	SH Electric	elec appliances, radio repr	General Repair Shops
b	1940	223.5 Montezuma	1940: NMBD	Consumers Feed & Seed Store	feed and supply	Business Office
b	1940	223.5 Montezuma	1940: HSD	Consumers Feed & Seed Store	feed and supply	Business Office
b	1947	221 Montezuma	1947: HSD	Cartwright Plmbg & Heating	plumbing/heating	Construction/Demolition Areas
b	1960	221 Montezuma	1960: HSD	Gilberts Studio	photographic	Photographic Manufacturing and Uses
b	1964	221 Montezuma	1964: HSD	Gilberts Studio	photographic	Photographic Manufacturing and Uses
b	1969	221 Montezuma	1969: HSD	Brunk D G Lock & Key Service	locksmith	Business Office

Location: Adjacent **Quadrant: C** **Property Risk: Low**
UPC: 10540991360 **UPC Property Address: 204 MONTEZUMA AVE , CAP 55 SS (OLD LOT 15 BLK 24)
,LOT 1 KINGS MAP & LOT 2 ,PORT**

<u>sub</u> <u>UPC</u>	<u>Year</u>	<u>Address</u>	<u>Source</u>	<u>Business Name</u>	<u>Business Type</u>	<u>Primary Land Use</u>
a	1975	204 Montezuma	1975: PSD	Concourse Sixty-Six	auto	Automotive Dealers - New and Used

Location: Vicinity **Quadrant: A** **Property Risk: High**
UPC: 10540992271 **UPC Property Address: 54 E SAN FRANCISCO ST , COOPERS NEW METHOD CLNRS
54 E ,SAN FRANCISCO & 54 1/2,56 LOT , 10 BLK 38
ZOOKS PHARMACY**

<u>sub</u> <u>UPC</u>	<u>Year</u>	<u>Address</u>	<u>Source</u>	<u>Business Name</u>	<u>Business Type</u>	<u>Primary Land Use</u>
a	1926	105 Water	1926: NMBD	Settle & Sauter	clean, press	Dry Cleaners

Location: Vicinity **Quadrant: B** **Property Risk: High**
UPC: 10540992221 **UPC Property Address: LINCOLN AVE , LOT F BLK 31 .509 AC, T17N R 9E S24**

<u>sub</u> <u>UPC</u>	<u>Year</u>	<u>Address</u>	<u>Source</u>	<u>Business Name</u>	<u>Business Type</u>	<u>Primary Land Use</u>
a	1930	100 to 108 W Palace	1930-3: Sanborn	--	Filling Station	Automotive Gas Stations
a	1930	140 to 160 W Palace	1930-3: Sanborn	--	Auto Sales & Service	Automotive Body Shops/Repair Shops
a	1948	100 to 108 W Palace	1948-3: Sanborn	--	Filling Station	Automotive Gas Stations
c	1908	214 Palace	1908-5: Sanborn	--	Clothes Cleaning	Dry Cleaners
c	1913	214 Palace	1913-6: Sanborn	--	Clothes Cleaning	Dry Cleaners

Location: Vicinity **Quadrant: B** **Property Risk: High**
UPC: 10540992271 **UPC Property Address: 54 E SAN FRANCISCO ST , COOPERS NEW METHOD CLNRS
54 E ,SAN FRANCISCO & 54 1/2,56 LOT , 10 BLK 38
ZOOKS PHARMACY**

<u>sub</u> <u>UPC</u>	<u>Year</u>	<u>Address</u>	<u>Source</u>	<u>Business Name</u>	<u>Business Type</u>	<u>Primary Land Use</u>
a	1913	204 Water	1913-6: Sanborn	--	Black Smith	Metal Plating/Finishing/Fabricating
a	1921	204 Water	1921-6: Sanborn	--	Black Smith	Metal Plating/Finishing/Fabricating
a	1928	105 Water	1928: NMBD	New Method Cleaners & Dyers	laundry/dry cleaners	Dry Cleaners
a	1928	105 E Water	1928: HSD	New Method Cleaners & Dyers	laundry/dry cleaners	Dry Cleaners
a	1928	107 Water	1928: NMBD	Williamson Fred	Auto Repair	Automotive Body Shops/Repair Shops
a	1929	105 Water	1929: NMBD	New Method Cleaners & Dyers	laundry/dry cleaners	Dry Cleaners
a	1929	107 Water	1929: NMBD	Williamson Fred	Auto Repair	Automotive Body Shops/Repair Shops

Location: Vicinity
 UPC: 10540992271

Quadrant: B
 UPC Property Address:

Property Risk: High
 54 E SAN FRANCISCO ST, COOPERS NEW METHOD CLNRS
 54 E ,SAN FRANCISCO & 54 1/2,56 LOT , 10 BLK 38
 ZOOKS PHARMACY

<u>sub</u> <u>UPC</u>	<u>Year</u>	<u>Address</u>	<u>Source</u>	<u>Business Name</u>	<u>Business Type</u>	<u>Primary Land Use</u>
a	1930	105 Water	1930: NMBD	New Method Cleaners & Dyers	cleaners, dyers	Dry Cleaners
a	1930	105 E Water	1930: HCP	New Method Cleaners & Dyers	Cleaners and Dyers	Dry Cleaners
a	1930	105 to 107 E Water	1930: HSD	New Method Cleaners & Dyers	laundry/dry cleaners	Dry Cleaners
a	1930	105 to 107 E Water	1930-3: Sanborn	--	Store	Public and Commercial Buildings
a	1931	105 Water	1931: NMBD	New Method Cleaners & Dyers	laundry/dry cleaners	Dry Cleaners
a	1932	105 to 107 E Water	1932: HSD	New Method Cleaners & Dyers	laundry/dry cleaners	Dry Cleaners
a	1934	105 to 107 E Water	1934: HSD	New Method Cleaners & Dyers	laundry/dry cleaners	Dry Cleaners
a	1936	105 Water	1936: NMBD	New Method Cleaners & Dyers	laundry/dry cleaners	Dry Cleaners
a	1938	105 E Water	1938: NMBD	New Method Cleaners & Dyers	laundry/dry cleaners	Dry Cleaners
a	1940	105 E Water	1940: HCP	New Method Cleaners	Cleaners and Dyers	Dry Cleaners
a	1940	105 E Water	1940: NMBD	New Method Cleaners & Dyers	laundry/dry cleaners	Dry Cleaners
a	1940	105 to 107 E Water	1940: HSD	New Method Cleaners	laundry/dry cleaners	Dry Cleaners
a	1942	105 E Water	1942: NMBD	New Method Cleaners & Dyers	laundry/dry cleaners	Dry Cleaners
a	1944	105 to 107 E Water	1944: HSD	New Method Cleaners	laundry/dry cleaners	Dry Cleaners
a	1947	105 to 107 E Water	1947: HSD	New Method Cleaners	laundry/dry cleaners	Dry Cleaners
a	1948	105 to 107 E Water	1948-3: Sanborn	--	Dry Cleaning	Dry Cleaners
a	1949	105 to 107 E Water	1949: HSD	New Method Cleaners	laundry/dry cleaners	Dry Cleaners
a	1955	105 to 107 E Water	1955: HSD	New Method Cleaners	laundry/dry cleaners	Dry Cleaners
a	1960	105 E Water	1960: HCP	New Method Cleaners	Cleaners and Dyers	Dry Cleaners
a	1960	105 to 107 E Water	1960: HSD	New Method Cleaners	laundry/dry cleaners	Dry Cleaners
a	1964	105 E Water	1964: HSD	New Method Cleaners	laundry/dry cleaners	Dry Cleaners
a	1969	105 E Water	1969: HSD	New Method Cleaners	laundry/dry cleaners	Dry Cleaners
a	1970	105 to 107 E Water	1970-3: Sanborn	--	Dry Cleaning	Dry Cleaners
a	1975	105 E Water	1975: PSD	New Method Cleaners	laundry/dry cleaners	Dry Cleaners
a	1980	105 E Water	1980: PSD	New Method Cleaners	laundry/dry cleaners	Dry Cleaners
a	1980	105 E Water	1980: PCBP	New Method Cleaners	Cleaners and Dyers	Dry Cleaners
a	1985	105 E Water	1985: PCBP	New Method Cleaners and Rift Engineering & Drilling	Cleaners and Dyers	Dry Cleaners
b	1928	54.5 San Francisco	1928: NMBD	Jorgensen OT	Commercial Drafting & Blue Printing Co	Printing Industry
b	1929	54.5 San Francisco	1929: NMBD	Jorgensen OD	Commercial Drafting & Blue Printing Co	Printing Industry
b	2000	54 E San Francisco	2000: PCBP	Rare Silks Professional	Laundries	Dry Cleaners
b	2005	54.5 E San Francisco	2005: PCBP	Twin Palms	Publishers - Book	Printing Industry

Location: Vicinity
UPC: 10540992371

Quadrant: B
UPC Property Address:

Property Risk: High
60 E SAN FRANCISCO ST , T17N R 9E S24 .3703 AC, LOT 7-8 DBA SANTA FE ARCADE

<u>sub</u>	<u>UPC</u>	<u>Year</u>	<u>Address</u>	<u>Source</u>	<u>Business Name</u>	<u>Business Type</u>	<u>Primary Land Use</u>
a	1883	418 San Francisco	1883-3: Sanborn	--		Printing	Printing Industry
b	1890	419 San Francisco	1890-4: Sanborn	--		Jewelry Manufacturing	Metal Plating/Finishing/Fabricating
b	1898	419 San Francisco	1898-4: Sanborn	--		Jewelry Manufacturing	Metal Plating/Finishing/Fabricating
b	1902	418.5 San Francisco	1902-5: Sanborn	--		Tin Shop	Metal Plating/Finishing/Fabricating
b	1908	228.5 San Francisco	1908-5: Sanborn	--		Tin Shop	Metal Plating/Finishing/Fabricating
b	1913	228.5 San Francisco	1913-6: Sanborn	--		Tin Shop	Metal Plating/Finishing/Fabricating
b	1921	228.5 San Francisco	1921-6: Sanborn	--		Tin Shop	Metal Plating/Finishing/Fabricating
c	1926	113 Water	1926: NMBD	Capital Vulcanizing Co and Somoza P	tires and Blacksmith		Metal Plating/Finishing/Fabricating
c	1928	113 Water	1928: NMBD	Capital Vulcanizing Co	tires		Automotive Body Shops/Repair Shops
c	1928	113 to 115 E Water	1928: HSD	Capital Vulcanizing Co	Auto Repair		Automotive Body Shops/Repair Shops
c	1929	113 Water	1929: NMBD	Capital Vulcanizing Co	tires		Automotive Body Shops/Repair Shops
c	1930	113 E Water	1930-3: Sanborn	--	Vulcanizing		Automotive Body Shops/Repair Shops
c	1940	113 E Water	1940: HCP	Tony's Super Tire Service	Tires - Retail		Automotive Body Shops/Repair Shops
c	1940	113 E Water	1940: HSD	Tony's Super Tire Service	Auto Repair		Automotive Body Shops/Repair Shops
c	1955	113 E Water	1955: HSD	Pronto Printing Co	printers		Printing Industry

Location: Vicinity
UPC: 10540992411

Quadrant: B
UPC Property Address:

Property Risk: High
68 E SAN FRANCISCO ST , LOT 6 BLK 35

<u>sub</u>	<u>UPC</u>	<u>Year</u>	<u>Address</u>	<u>Source</u>	<u>Business Name</u>	<u>Business Type</u>	<u>Primary Land Use</u>
b	1948	121 E Water	1948-3: Sanborn	--		Auto Parking	Parking Lots/Malls (> 50 spaces)

Location: Vicinity
UPC: 10540992491

Quadrant: B
UPC Property Address:

Property Risk: High
127 1/2 E WATER ST , EL CENTRO MALL LOT 4 SHELBY , & WATER ST BLDG T17N R 9E S24

<u>sub</u>	<u>UPC</u>	<u>Year</u>	<u>Address</u>	<u>Source</u>	<u>Business Name</u>	<u>Business Type</u>	<u>Primary Land Use</u>
a	1930	206 to 212 Shelby	1930-3: Sanborn	Santa Fe Transportation Garage	Garage		Automotive Body Shops/Repair Shops
a	1948	206 to 212 Shelby	1948-3: Sanborn	--		Garage w/ Auto Painting	Automotive Body Shops/Repair Shops

Location: Vicinity
UPC: 10540992531

Quadrant: B
UPC Property Address:

Property Risk: High
118 OLD SANTA FE TRL , (OLD LOT 3 BLK 38 BK Y PG 362), LOT 1 BLK 9

<u>sub</u>	<u>UPC</u>	<u>Year</u>	<u>Address</u>	<u>Source</u>	<u>Business Name</u>	<u>Business Type</u>	<u>Primary Land Use</u>
a	1898	214 Water	1898-4: Sanborn	--		Black Smith	Metal Plating/Finishing/Fabricating
a	1913	212 to 214 Water	1913-6: Sanborn	--		Garage Repair Shop	Automotive Body Shops/Repair Shops
a	1921	212 to 214 Water	1921-6: Sanborn	--		Garage Repair Shop	Automotive Body Shops/Repair Shops
a	1930	127 to 129 E Water	1930-3: Sanborn	--		Garage & Filling Station	Automotive Gas Stations
a	1931	129 Water	1931: NMBD	Paramount Service Station	service station		Automotive Gas Stations
a	1932	129 E Water	1932: HSD	Kruse Motor Serv and U Drive It Co	Auto Repair and auto rental		Automotive Gas Stations
a	1934	129 E Water	1934: HSD	Morris Motor Serv Co	service station		Automotive Gas Stations

Location: Vicinity
UPC: 10540992531

Quadrant: B
UPC Property Address:

Property Risk: High
118 OLD SANTA FE TRL , (OLD LOT 3 BLK 38 BK Y PG 362),
LOT 1 BLK 9

<u>sub</u>	<u>UPC</u>	<u>Year</u>	<u>Address</u>	<u>Source</u>	<u>Business Name</u>	<u>Business Type</u>	<u>Primary Land Use</u>
a	1940	129 E Water	1940: HSD	Morris Motor Serv Co	service station	Automotive Gas Stations	
a	1948	127 to 129 E Water	1948-3: Sanborn	--	Garage & Filling Station	Automotive Gas Stations	
a	1960	129 E Water	1960: HSD	LeBow Tommie Chevron Sta	gas sta	Automotive Gas Stations	
a	1964	129 E Water	1964: HSD	LeBow Tommie Chevron Sta	gas sta	Automotive Gas Stations	
a	1969	129 E Water	1969: HSD	LeBow Tommie Chevron Sta	gas sta	Automotive Gas Stations	
a	1970	120 Shelby	1970-3: Sanborn	--	Filling Station	Automotive Gas Stations	
a	1975	129 E Water	1975: PSD	Gonzales Chevron Station	Auto Repair	Automotive Gas Stations	

Location: Vicinity
UPC: 10540990500

Quadrant: C
UPC Property Address:

Property Risk: High
330 MONTEZUMA AVE , LOT E BLK 4

<u>sub</u>	<u>UPC</u>	<u>Year</u>	<u>Address</u>	<u>Source</u>	<u>Business Name</u>	<u>Business Type</u>	<u>Primary Land Use</u>
a	1948	334 Montezuma	1948-13: Sanborn	--	Dry Cleaning	Dry Cleaners	
a	1970	330 Montezuma	1970-13: Sanborn	--	Dry Cleaning	Dry Cleaners	

Location: Vicinity
UPC: 10540990990

Quadrant: C
UPC Property Address:

Property Risk: High
418 CERRILLOS RD , LOT 4 BLK 23

<u>sub</u>	<u>UPC</u>	<u>Year</u>	<u>Address</u>	<u>Source</u>	<u>Business Name</u>	<u>Business Type</u>	<u>Primary Land Use</u>
a	1930	418 Cerrillos Rd	1930-13: Sanborn	--	Garage + 2 Filling Station	Automotive Gas Stations	
a	1948	418 Cerrillos Rd	1948-13: Sanborn	--	Garage + 2 Filling Station	Automotive Gas Stations	
a	1980	418 Cerrillos Rd	1980: PCBP	Santa Fe Motor Co	auto dealers New/Used, Repairing, Truck Mfrs, Tire Dealers and Repairing	Automotive Gas Stations	
a	1991	418 Cerrillos Rd	1991: PCBP	Rippe Design	Jewelry Mfg	Metal Plating/Finishing/Fabricating	

Location: Vicinity
UPC: 10540991250

Quadrant: C
UPC Property Address:

Property Risk: High
NM State Building, between Cerrillos and Galisteo

<u>sub</u>	<u>UPC</u>	<u>Year</u>	<u>Address</u>	<u>Source</u>	<u>Business Name</u>	<u>Business Type</u>	<u>Primary Land Use</u>
a	1930	410 Galisteo	1930-11: Sanborn	--	Oil House	Above Ground Storage Tanks	



RESTORE*REVITALIZE
NEW MEXICO BROWNFIELDS

Appendix F
Environment Risk Potential Analysis
by UPC Number and SubUPC Number